

From:
Sent:
To:

Cc:
Subject:

Attachments:

[EXTERNAL EMAIL] *Vélo Birmingham and Midlands Event Control Room Final Details - Stakeholders*
2019 VB&M - Event Control Car Parking Pass. [REDACTED] - Event Control Room Layout - [REDACTED] Event Control Room Contact [REDACTED]

Importance: High

CAUTION: This email originated from outside of the council. Do not click links or open attachments unless you are sure the content is safe.

Dear all,

Further to our emails from last week, please find below and attached the final details for the 2019 Vélo Birmingham and Midlands Event Control Room.

There is a lot of vital information in this email. Please read it carefully and make sure you have noted down all addresses, times and phone numbers prior to your arrival.

Attached to this email are the following documents:

- **Car Parking Pass** – this must be completed and on display to ensure free parking within the Pay and Display Car Park.
- **Event Control Contact List** – Please review this and double check your contact details are correct. This also contains off duty phone numbers to cover the whole weekend. If you find that a relevant contact number has been omitted please do email me / [REDACTED] asap with the relevant contact details. Please note, we are still waiting on the landline numbers for ECR. We shall send any updates round by COP Thursday.
- **Event Control Floorplan** - for your reference so you know who your neighbours will be for the day! As you can see space is at a premium so unless absolutely critical to operations we are unable to make any changes to this.

Event Control Address: 1st floor, One Friargate, Coventry, CV1 2GN.

On arrival please go to the Main Entrance, where our receptionist will come and open the door (as it will be locked from the outside), ask you to sign in and provide you with your accreditation. If you have any issues on Sunday prior

to your arrival to Event Control, please contact [REDACTED] or [REDACTED]
[REDACTED]

Saturday Set Up (if Required): If you have heavy equipment to unload please use the Loading Bay to park your vehicle and unload the equipment. The address is: Loading Bay, One Friargate, Manor Road, Coventry, CV1 2LH. Please ring either myself on [REDACTED] or [REDACTED] on your arrival and we will come and let you in to the building. Please note, set up times are between 10:00 and 15:00 on Saturday 11 May only.

Event Control Car Parking: Free Parking is available on Sunday, a short walk from the building at the Grosvenor Road Car Park, CV1 3FF. You will need the attached parking pass printed and displayed in your window at all times. It is a standard Pay and Display car park - but with a pass you will not need to pay. A gentle reminder that the roads in the surrounding area will be closed from 06:30 so please do check the route you are using to ensure you are able to access the car park.

Sunday Arrival: IMPORTANT: please note that the Ringway (A4503) clockwise carriage will be closed (for the event) between 06:30 and 13:30. If travelling after 06:30 please use the following route: A429 – take the slip road as if you going towards Ringway Queens (A4053) and then turn left onto Grosvenor Road car park on the left hand side.

Event Control Operational times: CSM/ CSM Suppliers 03:30 – 20:00. STAKEHOLDERS (ELT) 04:30 – 18:00. Whilst we do understand it is an early start it is essential that everyone is fully up and running prior to the event start at 06:30. Please advise me before Friday 10 May if you are planning on arriving at a different time, as we require this information for building control. We advise stakeholders to have arrived and set up before 05:30 before the first briefing at 05:45.

Event Control Wi-Fi: The Wi-Fi available on the day is called: [REDACTED]
A gentle reminder to only use this Wi-Fi for event work purposes only.

Catering: Breakfast: Porridge Pots, Pastries and Fruit will be available upon your arrival. Packed Lunches will be delivered on the day. Please bring your own additional food if you will require more than what is provided.

Briefing Packs: Each desk will have an event pack with the following information in it:

- Event Headline Key Timings
- Event Control Contact List
- Venue Maps - Vic Square, Start, Finish, Edgbaston, Coventry
- Route Map - Overview (with crossing points/pitstops)
- Route Map - Traffic Management Sector Overviews (Sub sectors)
- Route Key Timings
- Event Control Meeting Schedule

If you require other documents to fulfil your role please do ensure that have access to them on your laptop or bring a hard copy with you.

IT set up: You will need to bring your own Laptop, mobile phone and relevant chargers. If you have requested a special IT set up already then this has been accommodated. Please note that there won't be any printing facilities on site. Where possible any electrical items you bring should have been PAT tested please.

If you have any questions on the information provided to you between now and Sunday morning, please do not hesitate to contact me via email or on [REDACTED] If you have any issues on Sunday prior to your arrival to Event Control, please contact [REDACTED]

We are all really looking forward to seeing you all and delivering a fantastic event.

[REDACTED]

[REDACTED] | Senior Event Operations Manager

CSM Sport & Entertainment

[REDACTED] | Tel: [REDACTED] | www.csm.com
3rd Floor | 62 Buckingham Gate | London | SW1E 6AJ





EVENT CONTROL CAR PARKING PASS

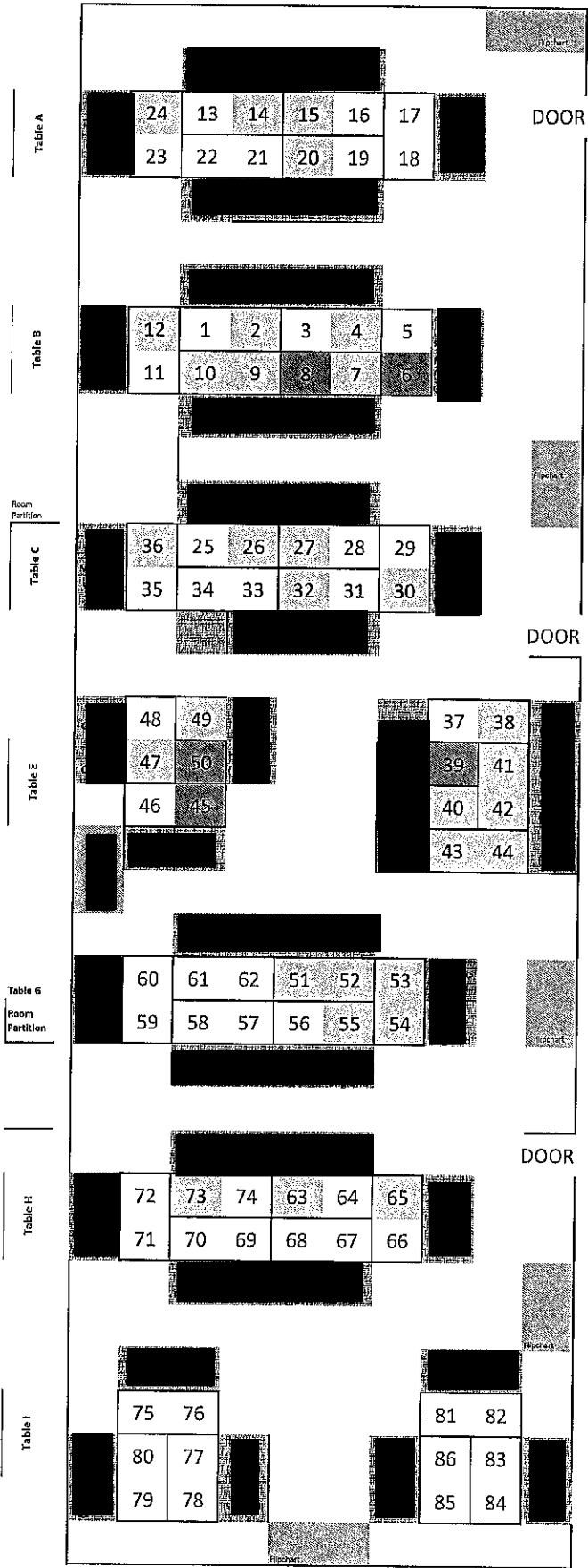
VALID: Sunday 12 May 2019

GROSVENOR ROAD CAR PARK | CV1 3FF

DISPLAY THIS PASS CLEARLY IN YOUR VEHICLE

Please check all event road closures before planning your journey. These are available at www.velobirmingham.com and may affect your journey on the morning of the event.

For use in the GROSVENOR ROAD CAR PARK only on SUNDAY 12 MAY 2019



Key

- 0.5 metre Square
- Chair
- 1 x table (1m by 0.5 m, 2 people for 1 table)
- Wired ethernet network connections
- 1 external phone line (no.) with a splitter to 6 telephones
- External phone line (no.) & telephone
- text Requirements TBC

From:

Sent:

10 May 2019 15:58

To:

(Places Directorate - Solihull MBC); Dursley, Ed;

Cc:

Subject:

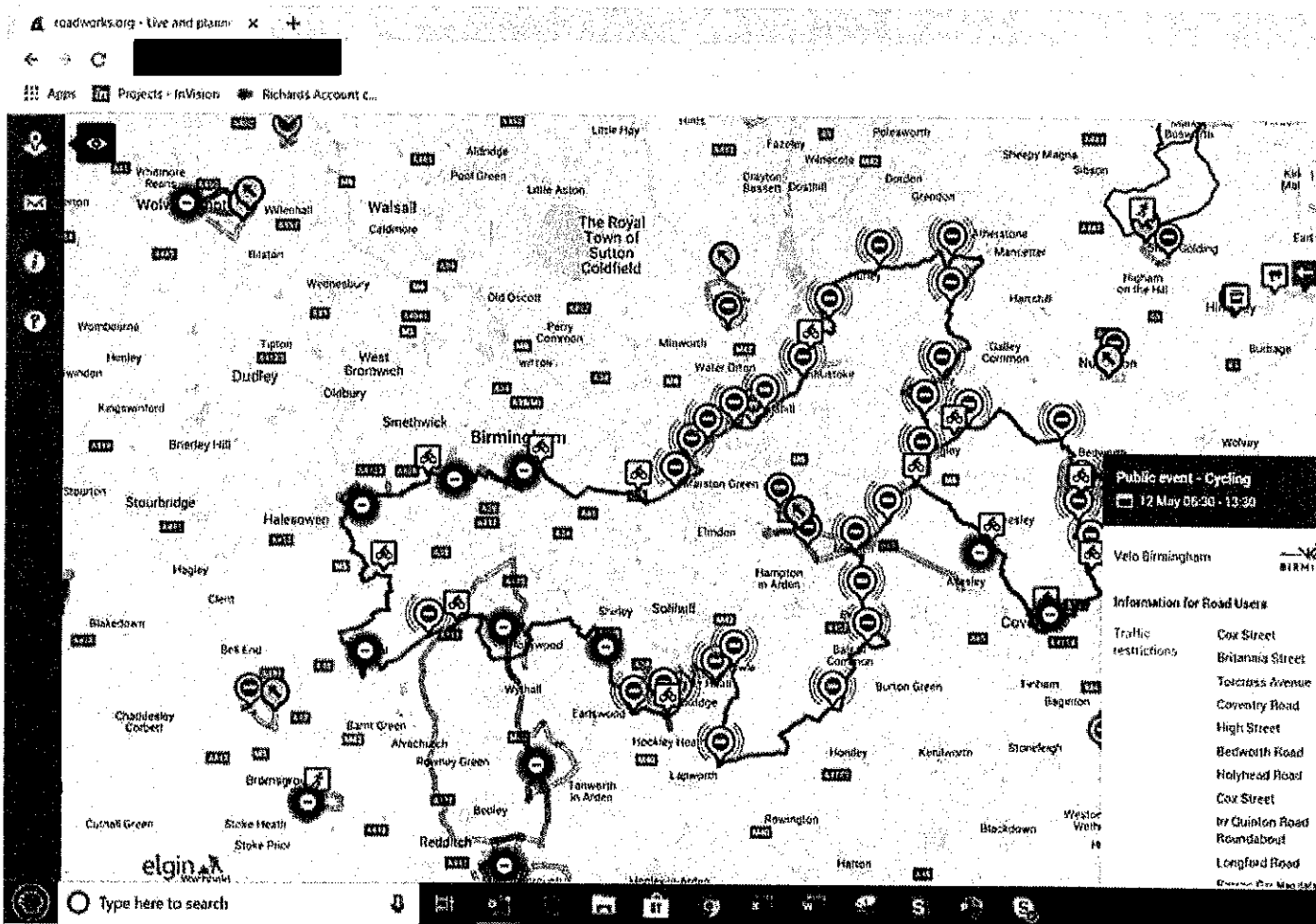
[EXTERNAL EMAIL] Elgin's Real Time TM management supporting Velo Birmingham 2019

CAUTION: This email originated from outside of the council. Do not click links or open attachments unless you are sure the content is safe.

Hi all,

I am pleased to say that we will be supporting the Velo Birmingham event again in 2019 with our Real Time TM App. Like the London Marathon in April, the Tour de Yorkshire (last weekend) and the upcoming UCI World Cycling Championships (in September), Velo Birmingham's use of our Real Time services will see these closures syndicated to Google Maps, Apple Maps and TomTom My Traffic connected devices / apps and maps. Other users will see these on the roadworks.org portal.

I enclose a screen shot of the scheme as it is set up for the weekend. This will hopefully support seamless event management in the control centre on the day.



I look forward to our continued development of these services in the West Midlands and I'd be delighted in the near future to visit with you all individually or collectively to discuss how the region could benefit from this technology.

Very best wishes for a successful event.

[REDACTED] | Account Director | Elgin



Elgin - Making roads work.
Plan, manage, communicate better.

elgin.org.uk | roadworks.org

[REDACTED]

From:

Sent:

09 May 2019 22:45

To:

[REDACTED]

Cc:

Subject:

RE: *Vélo Birmingham and Midlands Event Control Room Final

Details - Stakeholders*

Attachments:

[REDACTED] Event Control Room Contact List [REDACTED] - Event Control
Room Layout [REDACTED]

CAUTION: This email originated from outside of the council. Do not click links or open attachments unless you are sure the content is safe.

Dear all,

Please find attached the updated version of the Event Control Contact List, now complete with all the Landline phone lines, aswell as the updated version of the floorplan for your reference.

We are looking forward to seeing you on Sunday and would like to take this opportunity to thank you for all your help and co-operation.

Kind regards

[REDACTED]

[REDACTED]

CSM Active

Velo Birmingham and Midlands

[REDACTED]

[REDACTED] Project Support and Event Control Manager



From: [REDACTED]

Sent: 08 May 2019 15:55

To: [REDACTED]

Cc: [REDACTED]

Subject: *Vélo Birmingham and Midlands Event Control Room Final Details - Stakeholders*

Importance: High

Dear all,

Further to our emails from last week, please find below and attached the final details for the 2019 Vélo Birmingham and Midlands Event Control Room.

There is a lot of vital information in this email. Please read it carefully and make sure you have noted down all addresses, times and phone numbers prior to your arrival.

Attached to this email are the following documents:

- **Car Parking Pass** – this must be completed and on display to ensure free parking within the Pay and Display Car Park.
- **Event Control Contact List** – Please review this and double check your contact details are correct. This also contains off duty phone numbers to cover the whole weekend. If you find that a relevant contact number has been omitted please do email me / Hayley asap with the relevant contact details. Please note, we are still waiting on the landline numbers for ECR. We shall send any updates round by COP Thursday.
- **Event Control Floorplan** – for your reference so you know who your neighbours will be for the day! As you can see space is at a premium so unless absolutely critical to operations we are unable to make any changes to this.

Event Control Address: 1st floor, One Friargate, Coventry, CV1 2GN.

On arrival please go to the Main Entrance, where our receptionist will come and open the door (as it will be locked from the outside), ask you to sign in and provide you with your accreditation. If you have any issues on Sunday prior to your arrival to Event Control, please contact [REDACTED] on [REDACTED] or [REDACTED]
[REDACTED]

Saturday Set Up (if Required): If you have heavy equipment to unload please use the Loading Bay to park your vehicle and unload the equipment. The address is: Loading Bay, One Friargate, Manor Road, Coventry, CV1 2LH. Please ring either myself on [REDACTED] or [REDACTED] on [REDACTED] on your arrival and we will come and let you in to the building. Please note, set up times are between 10:00 and 15:00 on Saturday 11 May only.

Event Control Car Parking: Free Parking is available on Sunday, a short walk from the building at the Grosvenor Road Car Park, CV1 3FF. You will need the attached parking pass printed and displayed in your window at all times. It is a standard Pay and Display car park - but with a pass you will not need to pay. A gentle reminder that the roads in the surrounding area will be closed from 06:30 so please do check the route you are using to ensure you are able to access the car park.

Sunday Arrival: IMPORTANT: please note that the Ringway (A4503) clockwise carriage will be closed (for the event) between 06:30 and 13:30. If travelling after 06:30 please use the following route: A429 – take the slip road as if you going towards Ringway Queens (A4053) and then turn left onto Grosvenor Road car park on the left hand side.

Event Control Operational times: CSM/ CSM Suppliers 03:30 – 20:00. STAKEHOLDERS (ELT) 04:30 – 18:00. Whilst we do understand it is an early start it is essential that everyone is fully up and running prior to the event start at 06:30. Please advise me before Friday 10 May if you are planning on arriving at a different time, as we require this information for building control. We advise stakeholders to have arrived and set up before 05:30 before the first briefing at 05:45.

Event Control Wi-Fi: The Wi-Fi available on the day is called: [REDACTED]
A gentle reminder to only use this Wi-Fi for event work purposes only.

Catering: Breakfast: Porridge Pots, Pastries and Fruit will be available upon your arrival. Packed Lunches will be delivered on the day. Please bring your own additional food if you will require more than what is provided.

Briefing Packs: Each desk will have an event pack with the following information in it:

- Event Headline Key Timings
- Event Control Contact List
- Venue Maps - Vic Square, Start, Finish, Edgbaston, Coventry
- Route Map - Overview (with crossing points/pitstops)
- Route Map - Traffic Management Sector Overviews (Sub sectors)
- Route Key Timings
- Event Control Meeting Schedule

If you require other documents to fulfil your role please do ensure that have access to them on your laptop or bring a hard copy with you.

IT set up: You will need to bring your own Laptop, mobile phone and relevant chargers. If you have requested a special IT set up already then this has been accommodated. Please note that there won't be any printing facilities on site. Where possible any electrical items you bring should have been PAT tested please.

If you have any questions on the information provided to you between now and Sunday morning, please do not hesitate to contact me via email or on [REDACTED] If you have any issues on Sunday prior to your arrival to Event Control, please contact [REDACTED] on [REDACTED]

We are all really looking forward to seeing you all and delivering a fantastic event.

[REDACTED] | Senior Event Operations Manager
CSM Sport & Entertainment

[REDACTED] | [REDACTED] | www.csm.com
3rd Floor | 62 Buckingham Gate | London | SW1E 6AJ



[REDACTED]

From: [REDACTED]
Sent: 24 April 2019 08:43
To: [REDACTED]
Subject: [EXTERNAL EMAIL] Re: Velo 2019

CAUTION: This email originated from outside of the council. Do not click links or open attachments unless you are sure the content is safe.

Hi [REDACTED]

Apologies, there was due to be a pit stop but this has now been removed. No pit stops within Dudley.

[REDACTED]

Sent from my iPhone

[REDACTED] Head of Cycling Operations
CSM Sport & Entertainment

[REDACTED] | [REDACTED] www.csm.com
3rd Floor | 62 Buckingham Gate | London | SW1E 6AJ



On 24 Apr 2019, at 08:41, [REDACTED] wrote:

Good Morning [REDACTED]

Reading through various plans I note that there are proposals to have a water station / toilets at Howley Grange Primary School, no problems in itself, however, have you details of the operation, is it on the highway only, has the school been notified?


Kind Regards

[REDACTED]

[REDACTED]

Team Manager – Asset Manager
Dudley M B C
Environmental Services
Lister Road
Dudley
West Midlands
DY2 8JT

[REDACTED]



This Email and any attachments contains confidential information and is intended solely for the individual to whom it is addressed. If this Email has been misdirected, please notify the author as soon as possible. If this email has a protective marking of OFFICIAL – SENSITIVE, PROTECT or RESTRICTED in its title or contents, the information within must be subject to appropriate safeguards to protect against unauthorised or unlawful processing and against accidental loss or destruction or damage. OFFICIAL – SENSITIVE, PROTECT and RESTRICTED information should only be further shared where there is a legitimate need. If you are not the intended recipient you must not disclose, distribute, copy, print or rely on any of the information contained, and all copies must be deleted immediately. Whilst we take reasonable steps to try to identify any software viruses, any attachments to this e-mail may nevertheless contain viruses which our anti- virus software has failed to identify. You should therefore carry out your own anti-virus checks before opening any documents. Dudley Metropolitan Borough Council will not accept any liability for damage caused by computer viruses emanating from any attachment or other document supplied with this e-mail.

Please consider the environment - do you need to print this e-mail?

From:

Sent:

11 May 2019 22:43

To:

Cc:

Subject:

[EXTERNAL EMAIL] RE: Vélo Birmingham & Midlands - Multi-Agency Round Robin Email

CAUTION: This email originated from outside of the council. Do not click links or open attachments unless you are sure the content is safe.

Dear All,

Please find the final round robin email **Saturday 11th May 2019** below.

Thank you for all your on-going support throughout the planning process to date and I'm looking forward to seeing you all tomorrow.

Vélo Birmingham & Midlands - Pre Event Round Robin Circular Response				
Agency:	CSM	Representative Name:		Date of Feedback:
Business as Usual Comments: <u>Long Range Weather Forecast</u> <ul style="list-style-type: none">- Met Check: Sunday 12th: Sunny with highs of 16 degrees. No Rain. Very light winds with gusts of 8mph- Met Office: Sunday 12th May: Sunny all day. Highs of 16 degrees. No rain. Very light wind, gusts of 8mph.- Net Weather: Sunday 12th May: Cloudy in the AM. Sunny in the afternoon with highs of 16 degrees. Wind speeds Successful day of registration with no issues to report. No issues to report leading into Sunday morning.				
Known issues/incidents that may escalate:				
Critical Concerns:				

Vélo Birmingham & Midlands - Pre Event Round Robin Circular Response				
Agency:	CSM	Representative Name:	[REDACTED]	Date of Feedback:
Business as Usual Comments: <u>Long Range Weather Forecast</u> <ul style="list-style-type: none"> - Met Office: Settled weather conditions from Sunday with risk of some rain at times - Met Check: Saturday 11th – 3% chance of rain with winds up to 13mph with gusts of 22mph. Highs of 12 degrees. of rain with winds up to 13mph with gusts of 22mph. Highs of 12 degrees - Net Weather: Similar reports to Met Check with higher chances of rain reported for Saturday. Lighter winds on S <u>Road Surface</u> A number of issues and defects on the road unfilled / marked to be filled – progress report on road surface from local au				
Known issues/incidents that may escalate: <u>Event Control</u> Still a number of agencies yet to detail who will be present in event control on Sunday 12 th May. Please confirm asap if you already.				
Critical Concerns: <div style="background-color: black; height: 150px; width: 100%;"></div>				

Round Robin Circulars to come:

- 1) 5 Days to go: Tuesday 7th May
- 2) 3 Days to go: Thursday 9th May
- 3) 1 day to go **Conference Call: Saturday 11th May @ 12:00hrs (midday) – details to follow.**

Best wishes,



[REDACTED] | Head of Cycling Operations
CSM Sport & Entertainment

[REDACTED] | www.csm.com
3rd Floor | 62 Buckingham Gate | London | SW1E 6AJ



[REDACTED] Head of Cycling Operations
CSM Sport & Entertainment

[REDACTED] | [REDACTED] | www.csm.com
3rd Floor | 62 Buckingham Gate | London | SW1E 6AJ



[REDACTED] | Head of Cycling Operations
CSM Sport & Entertainment

[REDACTED] | www.csm.com
3rd Floor | 62 Buckingham Gate | London | SW1E 6AJ



[REDACTED] | Head of Cycling Operations
CSM Sport & Entertainment

[REDACTED] | www.csm.com
3rd Floor | 62 Buckingham Gate | London | SW1E 6AJ



[REDACTED]

From:

Sent:

11 May 2019 08:01

To:

Cc:

Subject:

[REDACTED]

[EXTERNAL EMAIL] RE: Vélo Birmingham & Midlands - Multi-Agency Round Robin Email

CAUTION: This email originated from outside of the council. Do not click links or open attachments unless you are sure the content is safe.

All,

No issues from CSW Resilience

Kind regards,

[REDACTED]
CSW Emergency Planning Officer

[REDACTED]
Sent: Friday, 10 May 2019 21:58

To:

[REDACTED]

Subject: RE: Vélo Birmingham & Midlands - Multi-Agency Round Robin Email

Dear All,

Apologies for the slight delay on sending this out.

Please find the round robin email for Friday 10th May 2019 below. The next update will be tomorrow (Saturday 11th May) in Round Robin format rather than the conference call as previously discussed. I am available on the phone throughout the day should anyone need to reach me.

Thank you for all your on-going support throughout the planning process to date.

Vélo Birmingham & Midlands - Pre Event Round Robin Circular Response

Agency:

CSM

Representative Name:



Date of Feedback Given:

10.05.2019

Business as Usual Comments:
Long Range Weather Forecast

- * Met Check: Saturday 11th: Mostly cloudy with light showers throughout the day. Highs of 13 degrees . Light winds with gusts of up to 20mph. Sunday 12th: Sunny with highs of 15 degrees. No rain forecast and winds up to 8mph.
- * Met Office: Saturday 11th May: Cloudy changing to sunny intervals by lunchtime. Highs of 14 degrees, light rain until 10am and light winds with gusts up to 20mph. Sunday 12th May: Sunny all day. Highs of 15 degrees, no rain and light winds (gusts of up to 11mph).
- * Net Weather: Saturday 11th May: Highs of 14 degrees. Showers throughout the day and winds up to 15 mph. Sunday 12th May: Sunny all day. Highs of 12 degrees, no rain and winds up to 10mph.

Successful build in Victoria Square ready for the Registration tomorrow from 08:00 – 20:00. No issues throughout.

Both CSM and Police have been in contact with the business that had concerns in relation to access and the event road closures. The issue seems to be resolved and the business is happy with the access provided.

Known issues/incidents that may escalate:

Critical Concerns:

Vélo Birmingham & Midlands - Pre Event Round Robin Circular Response

Agency:

CSM

Representative Name:



Date of Feedback Given:

04.05.2019

Business as Usual Comments:

Long Range Weather Forecast

* Met Office: Settled weather conditions from Sunday with risk of some rain at times

* Met Check: Saturday 11th – 3% chance of rain with winds up to 13mph with gusts of 22mph. Highs of 12 degrees. Sunday 12th - 3% chance of rain with winds up to 13mph with gusts of 22mph. Highs of 12 degrees

* Net Weather: Similar reports to Met Check with higher chances of rain reported for Saturday. Lighter winds on Sunday.

Road Surface

A number of issues and defects on the road unfilled / marked to be filled – progress report on road surface from local authorities.

Known issues/incidents that may escalate:

Event Control

Still a number of agencies yet to detail who will be present in event control on Sunday 12th May. Please confirm asap if you have not fed back already.

Critical Concerns:

Round Robin Circulars to come:

1. 5 Days to go: Tuesday 7th May
2. 3 Days to go: Thursday 9th May
3. 1 day to go Conference Call: Saturday 11th May @ 12:00hrs (midday) – details to follow.

Best wishes,

[REDACTED]

[REDACTED] Head of Cycling Operations
CSM Sport & Entertainment

[REDACTED] | www.csm.com<<http://www.csm.com>>
3rd Floor | 62 Buckingham Gate | London | SW1E 6AJ

[REDACTED]

[REDACTED] Head of Cycling Operations
CSM Sport & Entertainment

[REDACTED] | www.csm.com<<http://www.csm.com>>
3rd Floor | 62 Buckingham Gate | London | SW1E 6AJ

[REDACTED]

[REDACTED] Head of Cycling Operations
CSM Sport & Entertainment

[REDACTED] | www.csm.com<<http://www.csm.com>>
3rd Floor | 62 Buckingham Gate | London | SW1E 6AJ

[REDACTED]

DISCLAIMER:

'This e-mail and files transmitted with it may contain information which is private and confidential and must be handled accordingly. If you are not the intended recipient, please notify the sender immediately and delete the message and any attachments. Any views or opinions presented are solely those of the author and do not necessarily represent those of Solihull Council unless explicitly stated otherwise. Solihull Council may monitor the contents of e-mail sent and received via its network, for the purposes of ensuring compliance with its policies, procedures and any legal obligations. Please note if we receive a request to access information e.g. under the Freedom of

Information Act or data protection legislation, the contents of e-mails may have to be disclosed to third parties. If you would like to learn more about how the council uses information please refer to the council's website'

Email Security

We use Transport Layer Security (TLS) to encrypt and protect email traffic. If your mail server does not support TLS, you should be aware that any emails you send to, or receive from us, may not be protected in transit.

[REDACTED]

From:

Sent:

10 May 2019 22:17

To:

[REDACTED]

Cc:

Subject:

[EXTERNAL EMAIL] Re: Vélo Birmingham & Midlands - Multi-Agency Round Robin Email

CAUTION: This email originated from outside of the council. Do not click links or open attachments unless you are sure the content is safe.

No issues from WMAS

[REDACTED]

From:

Sent: Friday, May 10, 2019 9:58 pm

To:

[REDACTED]

Cc:

Subject: RE: Vélo Birmingham & Midlands - Multi-Agency Round Robin Email

-- CAUTION: EXTERNAL EMAIL --

Do not click links or open attachments unless you recognise the sender, are expecting the content, and/or know the content to be safe.

Dear All,

Apologies for the slight delay on sending this out.

Please find the round robin email for **Friday 10th May 2019** below. The next update will be tomorrow (**Saturday 11th May**) in Round Robin format rather than the conference call as previously discussed. I am available on the phone throughout the day should anyone need to reach me.

Thank you for all your on-going support throughout the planning process to date.

Vélo Birmingham & Midlands - Pre Event Round Robin Circular Response				
Agency:	CSM	Representative Name:	[REDACTED]	Date of Feedback:

Business as Usual Comments:Long Range Weather Forecast

- **Met Check: Saturday 11th:** Mostly cloudy with light showers throughout the day. Highs of 13 degrees. Light winds up to 20mph. **Sunday 12th:** Sunny with highs of 15 degrees. No rain forecast and winds up to 8mph.
- **Met Office: Saturday 11th May:** Cloudy changing to sunny intervals by lunchtime. Highs of 14 degrees, light rain with gusts up to 20mph. **Sunday 12th May:** Sunny all day. Highs of 15 degrees, no rain and light winds (gusts of up to 10mph).
- **Net Weather: Saturday 11th May:** Highs of 14 degrees. Showers throughout the day and winds up to 15 mph. **Sunday 12th May:** Highs of 12 degrees, no rain and winds up to 10mph.

Successful build in Victoria Square ready for the Registration tomorrow from 08:00 – 20:00. No issues throughout.

Both CSM and Police have been in contact with the business that had concerns in relation to access and the event road closure. The issues are being resolved and the business is happy with the access provided.

Known issues/incidents that may escalate:Critical Concerns:**Vélo Birmingham & Midlands - Pre Event Round Robin Circular Response**

Agency:	CSM	Representative Name:	Matt Hodgson	Date of Feedback:
---------	-----	----------------------	--------------	-------------------

Business as Usual Comments:Long Range Weather Forecast

- **Met Office:** Settled weather conditions from Sunday with risk of some rain at times
- **Met Check: Saturday 11th – 3%** chance of rain with winds up to 13mph with gusts of 22mph. Highs of 12 degrees. **Sunday 12th May:** Highs of 12 degrees, no rain with winds up to 13mph with gusts of 22mph. Highs of 12 degrees
- **Net Weather:** Similar reports to Met Check with higher chances of rain reported for Saturday. Lighter winds on Sunday.

Road Surface

A number of issues and defects on the road unfilled / marked to be filled – progress report on road surface from local authorities.

Known issues/incidents that may escalate:Event Control

Still a number of agencies yet to detail who will be present in event control on Sunday 12th May. Please confirm asap if you are not already.

Critical Concerns:

[REDACTED]

Round Robin Circulars to come:

1. 5 Days to go: Tuesday 7th May
2. 3 Days to go: Thursday 9th May
3. 1 day to go **Conference Call: Saturday 11th May @ 12:00hrs (midday) – details to follow.**

Best wishes,

[REDACTED]

[REDACTED] | Head of Cycling Operations
CSM Sport & Entertainment

[REDACTED] | www.csm.com
3rd Floor | 62 Buckingham Gate | London | SW1E 6AJ



[REDACTED] | Head of Cycling Operations
CSM Sport & Entertainment

[REDACTED] | www.csm.com
3rd Floor | 62 Buckingham Gate | London | SW1E 6AJ



[REDACTED] | Head of Cycling Operations
CSM Sport & Entertainment

[REDACTED] | www.csm.com
3rd Floor | 62 Buckingham Gate | London | SW1E 6AJ



From:

Sent:

10 May 2019 22:05

To:

Cc:

Subject:

[EXTERNAL EMAIL] RE: Vélo Birmingham & Midlands - Multi-Agency Round Robin Email

CAUTION: This email originated from outside of the council. Do not click links or open attachments unless you are sure the content is safe.

No issues to report from WMP at this stage that will impact the event.

(Force Public Order Tactical Advisor)

OPERATIONS – CENTRAL PLANNING & EVENTS

Bournville Lane Police Station

Birmingham. B30 1QX.

Wk Mobile:

Email:

Ops Email:

If it's not 999, search WMP Online



[View all our social network links](#)

Operations



From:

Sent: 10 May 2019 21:58

To:

Cc:

Subject: [Possible SPAM] RE: Vélo Birmingham & Midlands - Multi-Agency Round Robin Email

Dear All,

Apologies for the slight delay on sending this out.

Please find the round robin email for **Friday 10th May 2019** below. The next update will be tomorrow (**Saturday 11th May**) in Round Robin format rather than the conference call as previously discussed.
I am available on the phone throughout the day should anyone need to reach me.

Thank you for all your on-going support throughout the planning process to date.

Vélo Birmingham & Midlands - Pre Event Round Robin Circular Response			
Agency:	CSM	Representative Name:	Date of Feedback:
Business as Usual Comments: <u>Long Range Weather Forecast</u> <ul style="list-style-type: none">- Met Check: Saturday 11th: Mostly cloudy with light showers throughout the day. Highs of 13 degrees . Light winds up to 20mph. Sunday 12th: Sunny with highs of 15 degrees. No rain forecast and winds up to 8mph.- Met Office: Saturday 11th May: Cloudy changing to sunny intervals by lunchtime. Highs of 14 degrees, light rain with gusts up to 20mph. Sunday 12th May: Sunny all day. Highs of 15 degrees, no rain and light winds (gusts of up to 20mph).- Net Weather: Saturday 11th May: Highs of 14 degrees. Showers throughout the day and winds up to 15 mph. Sunday 12th May: Highs of 12 degrees, no rain and winds up to 10mph. <p>Successful build in Victoria Square ready for the Registration tomorrow from 08:00 – 20:00. No issues throughout.</p> <p>Both CSM and Police have been in contact with the business that had concerns in relation to access and the event road closure to be resolved and the business is happy with the access provided.</p>			
Known issues/incidents that may escalate:			
Critical Concerns:			

Vélo Birmingham & Midlands - Pre Event Round Robin Circular Response			
Agency:	CSM	Representative Name:	Date of Feedback:

Business as Usual Comments:

Long Range Weather Forecast

- **Met Office:** Settled weather conditions from Sunday with risk of some rain at times
- **Met Check:** Saturday 11th – 3% chance of rain with winds up to 13mph with gusts of 22mph. Highs of 12 degrees. of rain with winds up to 13mph with gusts of 22mph. Highs of 12 degrees
- **Net Weather:** Similar reports to Met Check with higher chances of rain reported for Saturday. Lighter winds on S

Road Surface

A number of issues and defects on the road unfilled / marked to be filled – progress report on road surface from local aut

Known issues/incidents that may escalate:

Event Control

Still a number of agencies yet to detail who will be present in event control on Sunday 12th May. Please confirm asap if yc already.

Critical Concerns:

Round Robin Circulars to come:

- 1) 5 Days to go: Tuesday 7th May
- 2) 3 Days to go: Thursday 9th May
- 3) 1 day to go **Conference Call: Saturday 11th May @ 12:00hrs (midday) – details to follow.**


Best wishes,



 | Head of Cycling Operations
CSM Sport & Entertainment

 | www.csm.com
3rd Floor | 62 Buckingham Gate | London | SW1E 6AJ



 | Head of Cycling Operations
CSM Sport & Entertainment

 | www.csm.com
3rd Floor | 62 Buckingham Gate | London | SW1E 6AJ



[REDACTED] | Head of Cycling Operations
CSM Sport & Entertainment

[REDACTED] | www.csm.com
3rd Floor | 62 Buckingham Gate | London | SW1E 6AJ



This email has been scanned by the Symantec Email Security.cloud service.
For more information please visit <http://www.symanteccloud.com>

This email is intended for the addressee only and may contain privileged or confidential information. If received in error, please notify the originator immediately. Any unauthorised use, disclosure, copying or alteration of this email is strictly forbidden. Views or opinions expressed in this email do not necessarily represent those of West Midlands Police. All West Midlands Police email activity is monitored for virus, racist, obscene, or otherwise inappropriate activity. No responsibility is accepted by West Midlands Police for any loss or damage arising in any way from the receipt or use of this email.

From:

Sent:

10 May 2019 21:58

To:

Cc:

Subject:

[EXTERNAL EMAIL] RE: Vélo Birmingham & Midlands - Multi-Agency Round Robin Email

CAUTION: This email originated from outside of the council. Do not click links or open attachments unless you are sure the content is safe.

Dear All,

Apologies for the slight delay on sending this out.

Please find the round robin email for **Friday 10th May 2019** below. The next update will be tomorrow (**Saturday 11th May**) in Round Robin format rather than the conference call as previously discussed.

I am available on the phone throughout the day should anyone need to reach me.

Thank you for all your on-going support throughout the planning process to date.

Vélo Birmingham & Midlands - Pre Event Round Robin Circular Response

Agency:	CSM	Representative Name:		Date of Feedback:
---------	-----	----------------------	--	-------------------

Business as Usual Comments:

Long Range Weather Forecast

- **Met Check: Saturday 11th:** Mostly cloudy with light showers throughout the day. Highs of 13 degrees. Light winds up to 20mph. **Sunday 12th:** Sunny with highs of 15 degrees. No rain forecast and winds up to 8mph.
- **Met Office: Saturday 11th May:** Cloudy changing to sunny intervals by lunchtime. Highs of 14 degrees, light rain with gusts up to 20mph. **Sunday 12th May:** Sunny all day. Highs of 15 degrees, no rain and light winds (gusts of up to 10mph).
- **Net Weather: Saturday 11th May:** Highs of 14 degrees. Showers throughout the day and winds up to 15 mph. **Sunday 12th May:** Highs of 15 degrees, no rain and winds up to 10mph.

Successful build in Victoria Square ready for the Registration tomorrow from 08:00 – 20:00. No issues throughout.

Both CSM and Police have been in contact with the business that had concerns in relation to access and the event road closure. The issue has now been resolved and the business is happy with the access provided.

Known issues/incidents that may escalate:

Critical Concerns:

Vélo Birmingham & Midlands - Pre Event Round Robin Circular Response

Agency:

CSM

Representative Name:

Date of Feedback:

Business as Usual Comments:

Long Range Weather Forecast

- **Met Office:** Settled weather conditions from Sunday with risk of some rain at times
- **Met Check:** Saturday 11th – 3% chance of rain with winds up to 13mph with gusts of 22mph. Highs of 12 degrees. of rain with winds up to 13mph with gusts of 22mph. Highs of 12 degrees
- **Net Weather:** Similar reports to Met Check with higher chances of rain reported for Saturday. Lighter winds on Sunday

Road Surface

A number of issues and defects on the road unfilled / marked to be filled – progress report on road surface from local authorities

Known issues/incidents that may escalate:

Event Control

Still a number of agencies yet to detail who will be present in event control on Sunday 12th May. Please confirm asap if you are already.

Critical Concerns:

Round Robin Circulars to come:

- 1) 5 Days to go: Tuesday 7th May
- 2) 3 Days to go: Thursday 9th May
- 3) 1 day to go **Conference Call: Saturday 11th May @ 12:00hrs (midday) – details to follow.**

Best wishes,

[Redacted Signature]

[Redacted Name] | Head of Cycling Operations
CSM Sport & Entertainment

[REDACTED] | www.csm.com
3rd Floor | 62 Buckingham Gate | London | SW1E 6AJ



[REDACTED] | Head of Cycling Operations
CSM Sport & Entertainment

[REDACTED] | www.csm.com
3rd Floor | 62 Buckingham Gate | London | SW1E 6AJ



[REDACTED] | Head of Cycling Operations
CSM Sport & Entertainment

[REDACTED] | www.csm.com
3rd Floor | 62 Buckingham Gate | London | SW1E 6AJ



[REDACTED]

From:

Sent:

10 May 2019 08:21

To:

Cc:

Subject:

[EXTERNAL EMAIL] RE: Vélo Birmingham & Midlands - Multi-Agency Round Robin Email

CAUTION: This email originated from outside of the council. Do not click links or open attachments unless you are sure the content is safe.

All,

No issues from CSW Resilience

Kind regards,

[REDACTED]
CSW Emergency Planning Officer



Find us online at CSWprepared.org.uk

Follow @CSWResilience on Twitter

From:

Sent: 09 May 2019 19:05

To:

Cc:

Subject: RE: Vélo Birmingham & Midlands - Multi-Agency Round Robin Email

Dear All,

Please find the round robin email for **Thursday 9th May 2019** below. The next update, although not scheduled will be tomorrow (**Friday 12th May**) – assuming that there are no critical concerns by COP tomorrow I suggest that the conference call is replaced by a final round robin circular from all stakeholders. Should something critical be raised, we will issue a conference call invite following everybody's feedback.

Please also find attached a 'Route Atlas' that has been produced to help various stakeholders and partners navigate around the route on event day. Please feel free to share this with any colleagues you feel would benefit from this.

Vélo Birmingham & Midlands - Pre Event Round Robin Circular Response				
Agency:	CSM	Representative Name:		Date of Feedback:
Business as Usual Comments: <u>Long Range Weather Forecast</u> <ul style="list-style-type: none"> Met Office: Saturday 11th: Sunny with the chance of light showers at lunch time (30%). Highs of 13 degrees and (gusts). Sunday 12th: Sunny with highs of 14 degrees. No rain forecast and winds up to 13mph (gusts). Met Check: Weather is now looking more consistent across both Saturday and Sunday. Highs of 12 degrees for both days with a chance of rain on Saturday Evening and no rain on Sunday. Light winds (6mph) with gusts up to 13mph. Net Weather: Similar forecast across both days. Highs of 14 degrees. Small chance of minimal rain on Saturday afternoon and Sunday Evening. Winds up to 16mph (gusts) <p>Road Surface largely in good shape – a handful of surface defects reported which will be circulated either later today or Friday.</p> <p>The Bag Drop marquee has been installed in Victoria Sq and our stores location is now live, as is our security programme.</p> <p>Full build for the Venue in Victoria Square will begin tomorrow am.</p> <p>Towing concerns have now been resolved</p>				
Known issues/incidents that may escalate: <p>We have been engaging with a particular business in Meriden in relation to access during the event. The business in question has been anti the event and made a number of statements which have been shared with West Midlands and West Mercia Police. We have been working hard with our Traffic Management & Stewarding providers and Solihull Highways to mitigate their issues and think we have a solution. Attached is a copy of the agreed access plan for your records. We believe this has resolved their concerns but will monitor tomorrow.</p>				
Critical Concerns: <div style="background-color: black; height: 100px; width: 100%;"></div>				

Vélo Birmingham & Midlands - Pre Event Round Robin Circular Response				
Agency:	CSM	Representative Name:		Date of Feedback:
Business as Usual Comments: <u>Long Range Weather Forecast</u> <ul style="list-style-type: none"> Met Office: Settled weather conditions from Sunday with risk of some rain at times 				

- **Met Check:** Saturday 11th – 3% chance of rain with winds up to 13mph with gusts of 22mph. Highs of 12 degrees. of rain with winds up to 13mph with gusts of 22mph. Highs of 12 degrees
- **Net Weather:** Similar reports to Met Check with higher chances of rain reported for Saturday. Lighter winds on S

Road Surface

A number of issues and defects on the road unfilled / marked to be filled – progress report on road surface from local aut

Known issues/incidents that may escalate:

Event Control

Still a number of agencies yet to detail who will be present in event control on Sunday 12th May. Please confirm asap if yc already.


Critical Concerns:

Round Robin Circulars to come:

1. 5 Days to go: Tuesday 7th May
2. 3 Days to go: Thursday 9th May
3. 1 day to go **Conference Call: Saturday 11th May @ 12:00hrs (midday) – details to follow.**


Best wishes,



 Head of Cycling Operations
CSM Sport & Entertainment

 | www.csm.com
3rd Floor | 62 Buckingham Gate | London | SW1E 6AJ




 | Head of Cycling Operations
CSM Sport & Entertainment

 | www.csm.com
3rd Floor | 62 Buckingham Gate | London | SW1E 6AJ



DISCLAIMER:

'This e-mail and files transmitted with it may contain information which is private and confidential and must be handled accordingly. If you are not the intended recipient, please notify the sender immediately and delete the message and any attachments. Any views or opinions presented are solely those of the author and do not necessarily represent those of Solihull Council unless explicitly stated otherwise. Solihull Council may monitor the contents of e-mail sent and received via its network, for the purposes of ensuring compliance with its policies, procedures and any legal obligations. Please note if we receive a request to access information e.g. under the Freedom of Information Act or data protection legislation, the contents of e-mails may have to be disclosed to third parties. If you would like to learn more about how the council uses information please refer to the council  website'

Email Security

We use Transport Layer Security (TLS) to encrypt and protect email traffic. If your mail server does not support TLS, you should be aware that any emails you send to, or receive from us, may not be protected in transit.

From:
Sent:
To:

09 May 2019 19:05

Cc:

Subject:

[EXTERNAL EMAIL] RE: Vélo Birmingham & Midlands - Multi-Agency Round Robin Email

Attachments:

Access for Meriden Vélo Birmingham & Midlands 2019 - Route Atlas

CAUTION: This email originated from outside of the council. Do not click links or open attachments unless you are sure the content is safe.

Dear All,

Please find the round robin email for **Thursday 9th May 2019** below. The next update, although not scheduled will be tomorrow (**Friday 12th May**) – assuming that there are no critical concerns by COP tomorrow I suggest that the conference call is replaced by a final round robin circular from all stakeholders. Should something critical be raised, we will issue a conference call invite following everybody's feedback.

Please also find attached a 'Route Atlas' that has been produced to help various stakeholders and partners navigate around the route on event day. Please feel free to share this with any colleagues you feel would benefit from this.

Vélo Birmingham & Midlands - Pre Event Round Robin Circular Response				
Agency:	CSM	Representative Name:		Date of Feedback:
Business as Usual Comments: <u>Long Range Weather Forecast</u> <ul style="list-style-type: none">- Met Office: Saturday 11th: Sunny with the chance of light showers at lunch time (30%), Highs of 13 degrees and (gusts). Sunday 12th: Sunny with highs of 14 degrees. No rain forecast and winds up to 13mph (gusts).- Met Check: Weather is now looking more consistent across both Saturday and Sunday. Highs of 12 degrees for both days with a chance of rain on Saturday Evening and no rain on Sunday. Light winds (6mph) with gusts up to 13mph.- Net Weather: Similar forecast across both days. Highs of 14 degrees. Small chance of minimal rain on Saturday afternoon. Winds up to 16mph (gusts) <p>Road Surface largely in good shape – a handful of surface defects reported which will be circulated either later today or tomorrow.</p> <p>The Bag Drop marquee has been installed in Victoria Sq and our stores location is now live, as is our security programme.</p> <p>Full build for the Venue in Victoria Square will begin tomorrow am.</p> <p>Towing concerns have now been resolved</p>				

Known issues/incidents that may escalate:

We have been engaging with a particular business in Meriden in relation to access during the event. The business in question has been anti the event and made a number of statements which have been shared with West Midlands and West Mercia Police. We have worked hard with our Traffic Management & Stewarding providers and Solihull Highways to mitigate their issues and think we have a solution. Attached is a copy of the agreed access plan for your records. We believe this has resolved their concerns but will monitor tomorrow.

Critical Concerns:**Vélo Birmingham & Midlands - Pre Event Round Robin Circular Response**

Agency:

CSM

Representative Name:

Date of Feedback:

Business as Usual Comments:Long Range Weather Forecast

- **Met Office:** Settled weather conditions from Sunday with risk of some rain at times
- **Met Check:** Saturday 11th – 3% chance of rain with winds up to 13mph with gusts of 22mph. Highs of 12 degrees.
- **Net Weather:** Similar reports to Met Check with higher chances of rain reported for Saturday. Lighter winds on Sunday

Road Surface

A number of issues and defects on the road unfilled / marked to be filled – progress report on road surface from local authorities

Known issues/incidents that may escalate:Event Control

Still a number of agencies yet to detail who will be present in event control on Sunday 12th May. Please confirm asap if you are already.

Critical Concerns:

Round Robin Circulars to come:

- 1) 5 Days to go: Tuesday 7th May
- 2) 3 Days to go: Thursday 9th May
- 3) 1 day to go **Conference Call: Saturday 11th May @ 12:00hrs (midday) – details to follow.**

Best wishes,

[REDACTED] | Head of Cycling Operations
CSM Sport & Entertainment

[REDACTED] | www.csm.com
3rd Floor | 62 Buckingham Gate | London | SW1E 6AJ



[REDACTED] | Head of Cycling Operations
CSM Sport & Entertainment

[REDACTED] | www.csm.com
3rd Floor | 62 Buckingham Gate | London | SW1E 6AJ



BIRMINGHAM & MIDLANDS

Road closed: 07:00 – 14:45

Access until 08:10 and after 13:30

One-way access all day

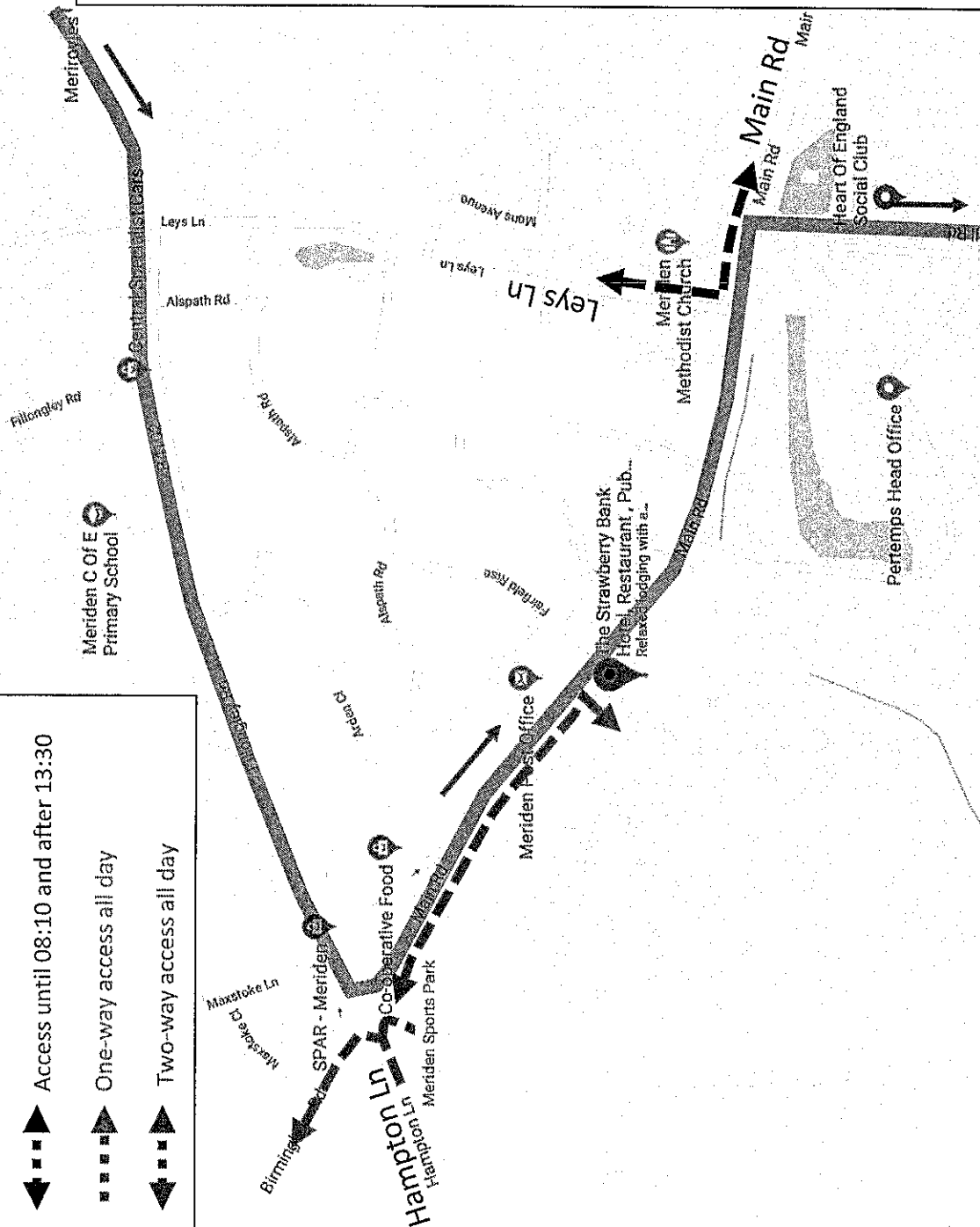
Two-way access all day

Local two-way access will be put in place between Leys Lane and Main Road. This access will be managed by event stewards on the day of the event. Residents can use this access ahead of the first cyclists until 08:10 and after the last cyclist at 13:30.

Access towards Meriden via Hampton Lane will be local access only for local residents or those travelling to a local business. One-way access on the roundabout from Hampton Lane and Meriden Sports Park to Birmingham Rd will be maintained throughout the road closures.

Local two-way access will be put in place in alternating directions on a single lane between Hampton Lane and The Strawberry Bank Hotel & Restaurant. This access will be managed by event stewards during the road closure period. This access lane will segregate cyclists and motorists for safety.

Parking will be suspended on Fillongley Rd, Main Rd and Berkswell Rd. Any cars left parked on the cycling route may need to be removed for safety reasons.



Failure to follow the directions of event staff **may** result in stewards having to close the access route due to safety concerns. We request your full cooperation for the duration of the road closure.




www.velobirmingham.com



0121 396 1296

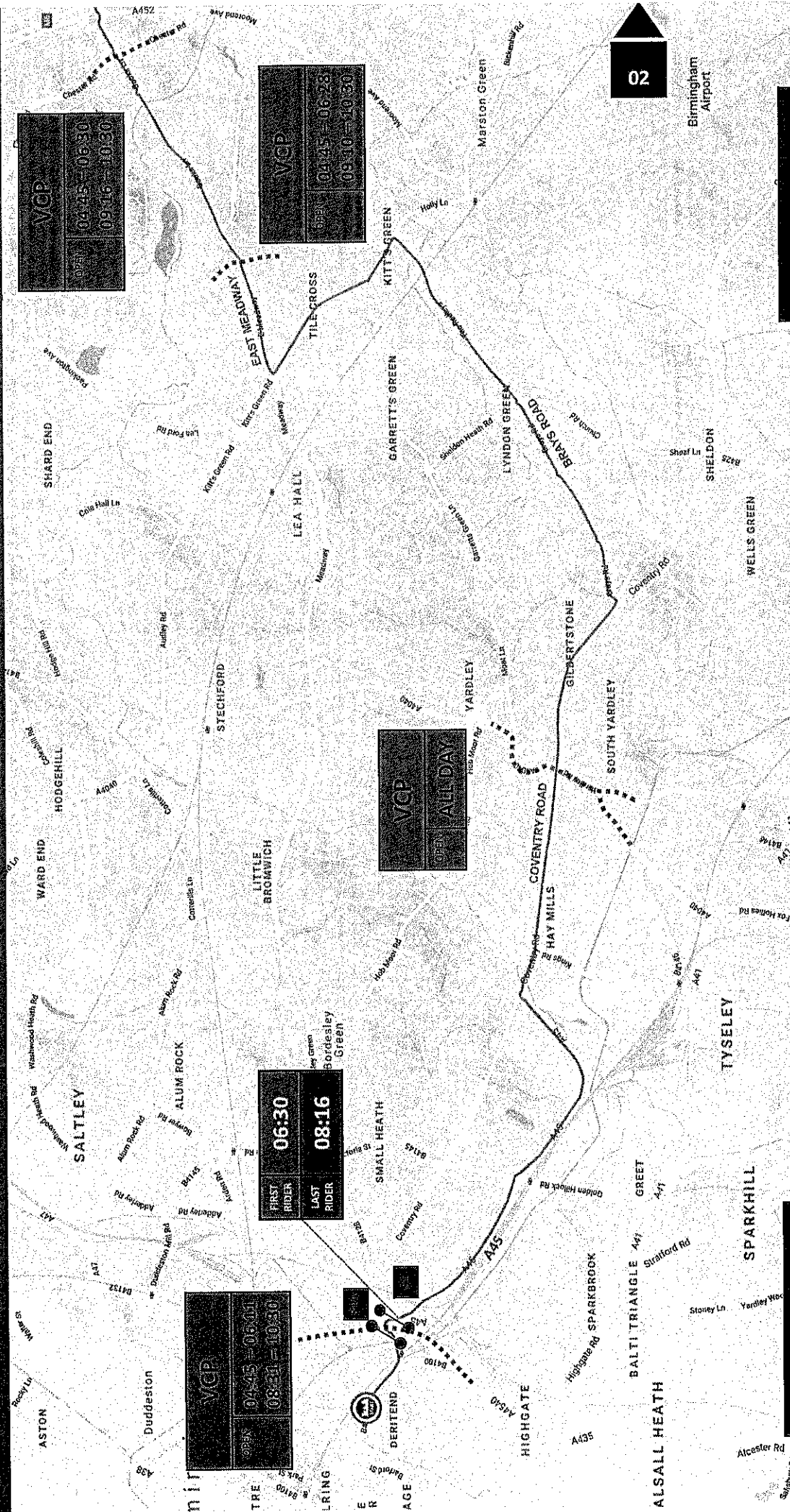


route@velobirmingham.com



01

REFERENCE AREAS ON ROUTE: HAY MILLS | LYNDON GREEN | TILE CROSS



02

SECTION 1

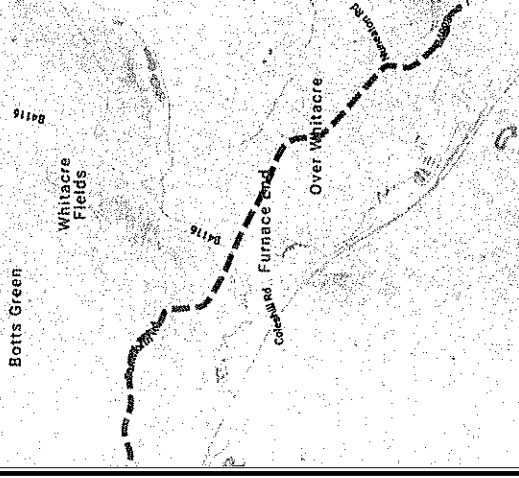
SECTION 2

HEND | NETHER WHITACRE

HORT ROUTE 1

09:30

03



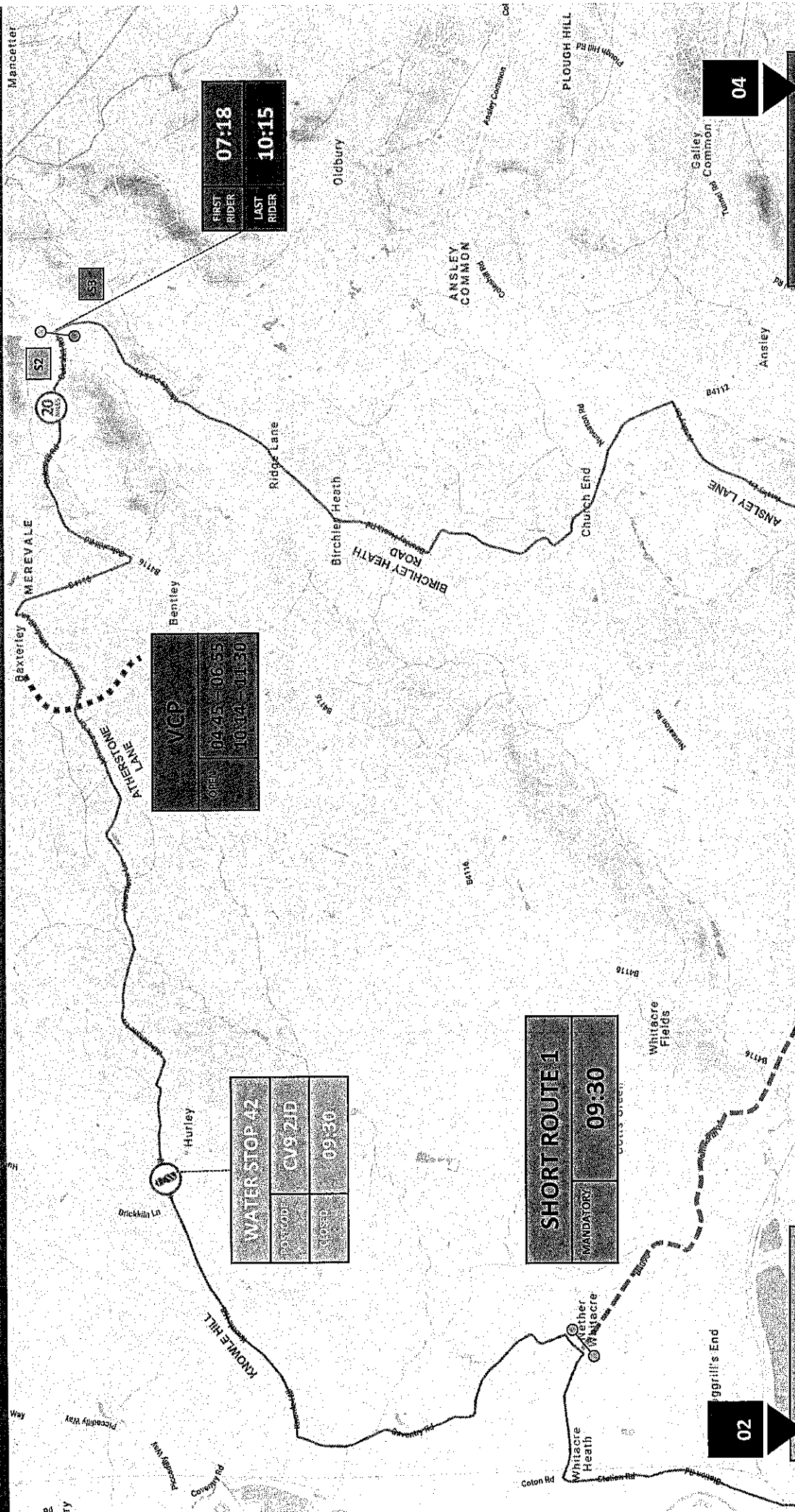
SECTOR 2

CLOSED

05:30 - 11:30

03

REFERENCE AREAS ON ROUTE: HURLEY | BAXTERLEY | BIRCHLEY HEATH | CHURCH END



SECTOR 2

05:30 - 11:30

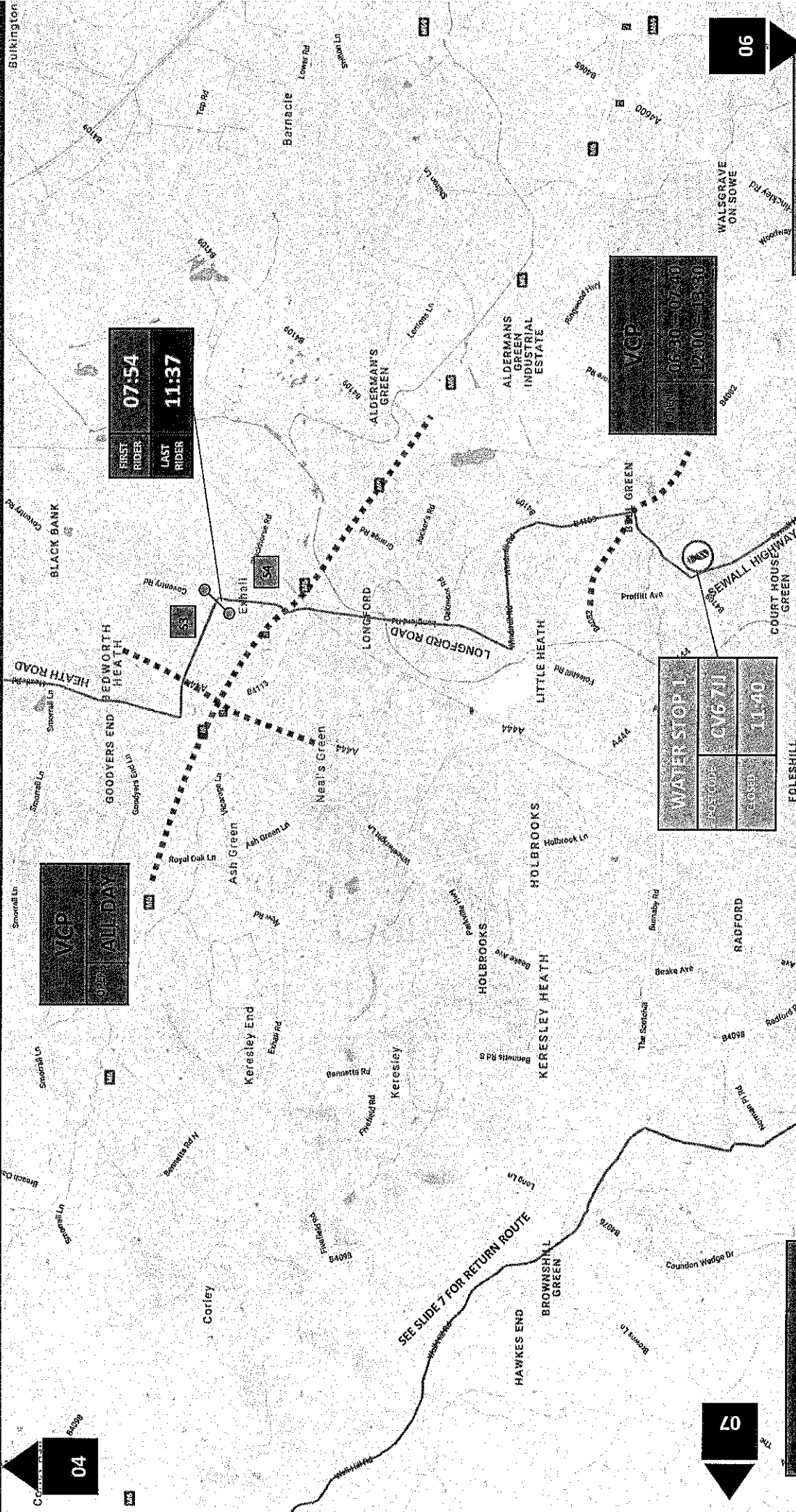
SECTOR 3

05:30 - 12:30

REFERENCE AREAS ON ROUTE: EXHALL | BELL GREEN | LONGFORD

05

04



07

06

SECTOR 3

CLOSED 05:30 - 12:30

SECTOR 4

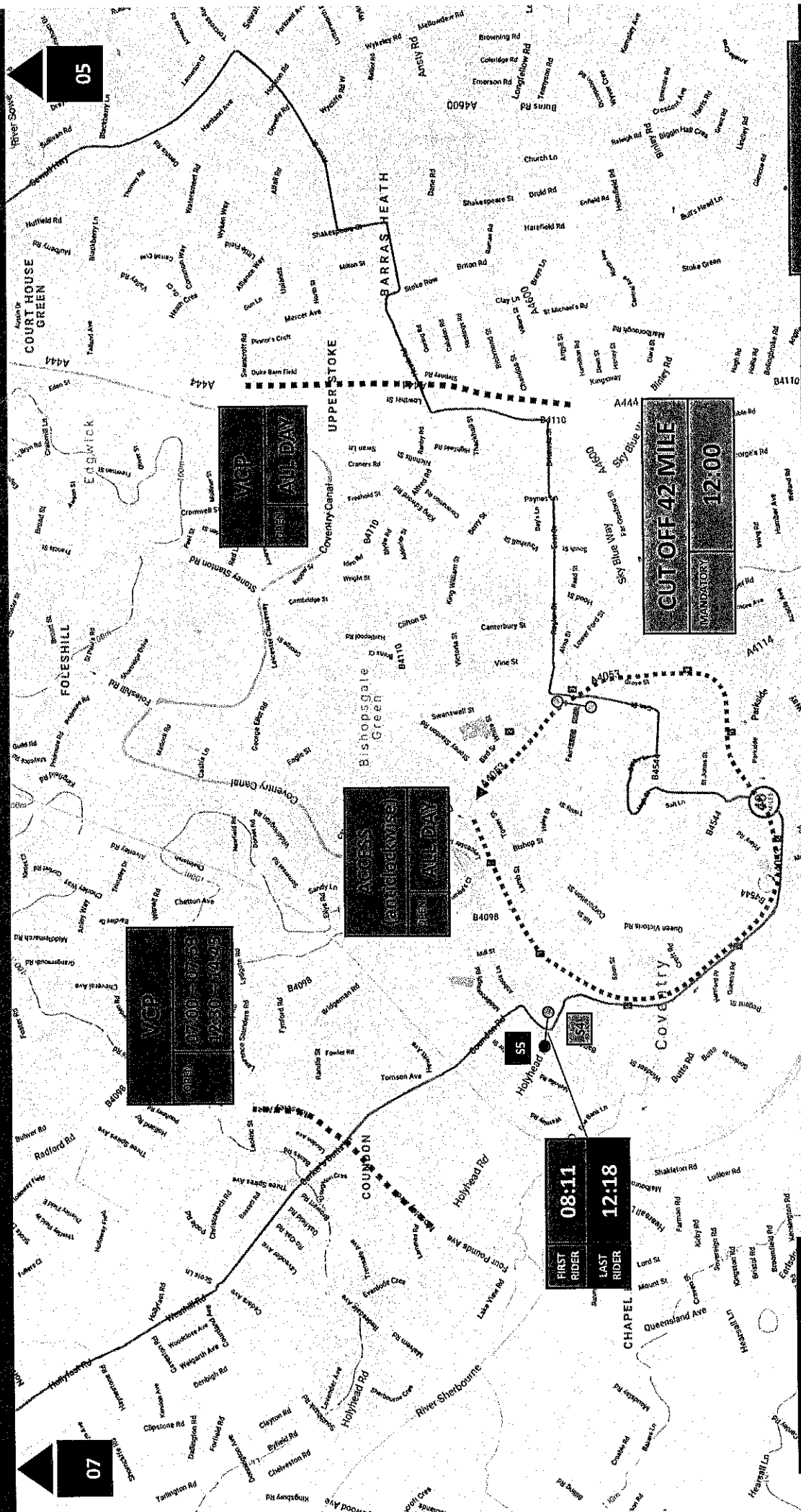
CLOSED 06:30 - 13:30

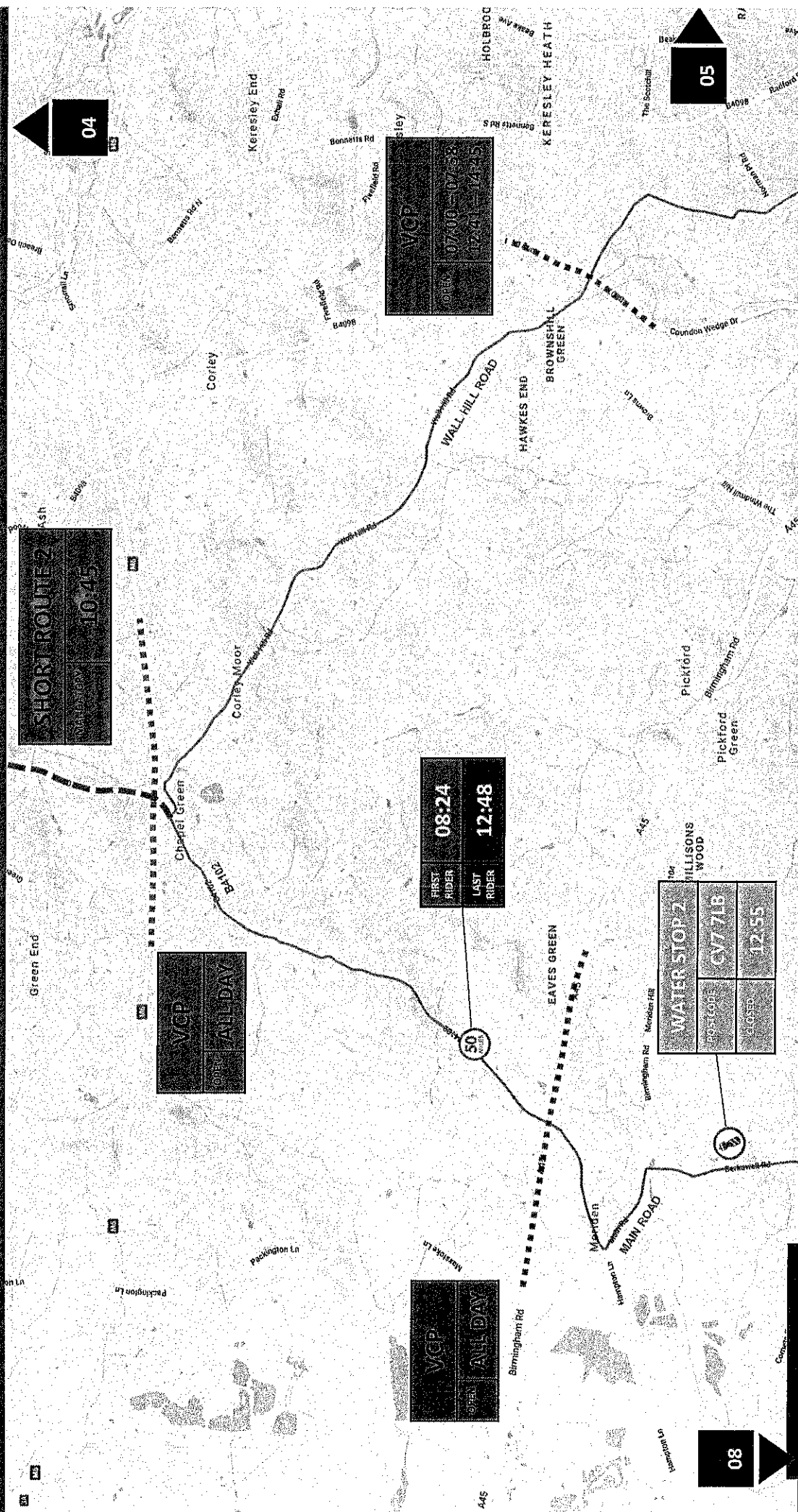
FIRST RIDER	07:54
LAST RIDER	11:37

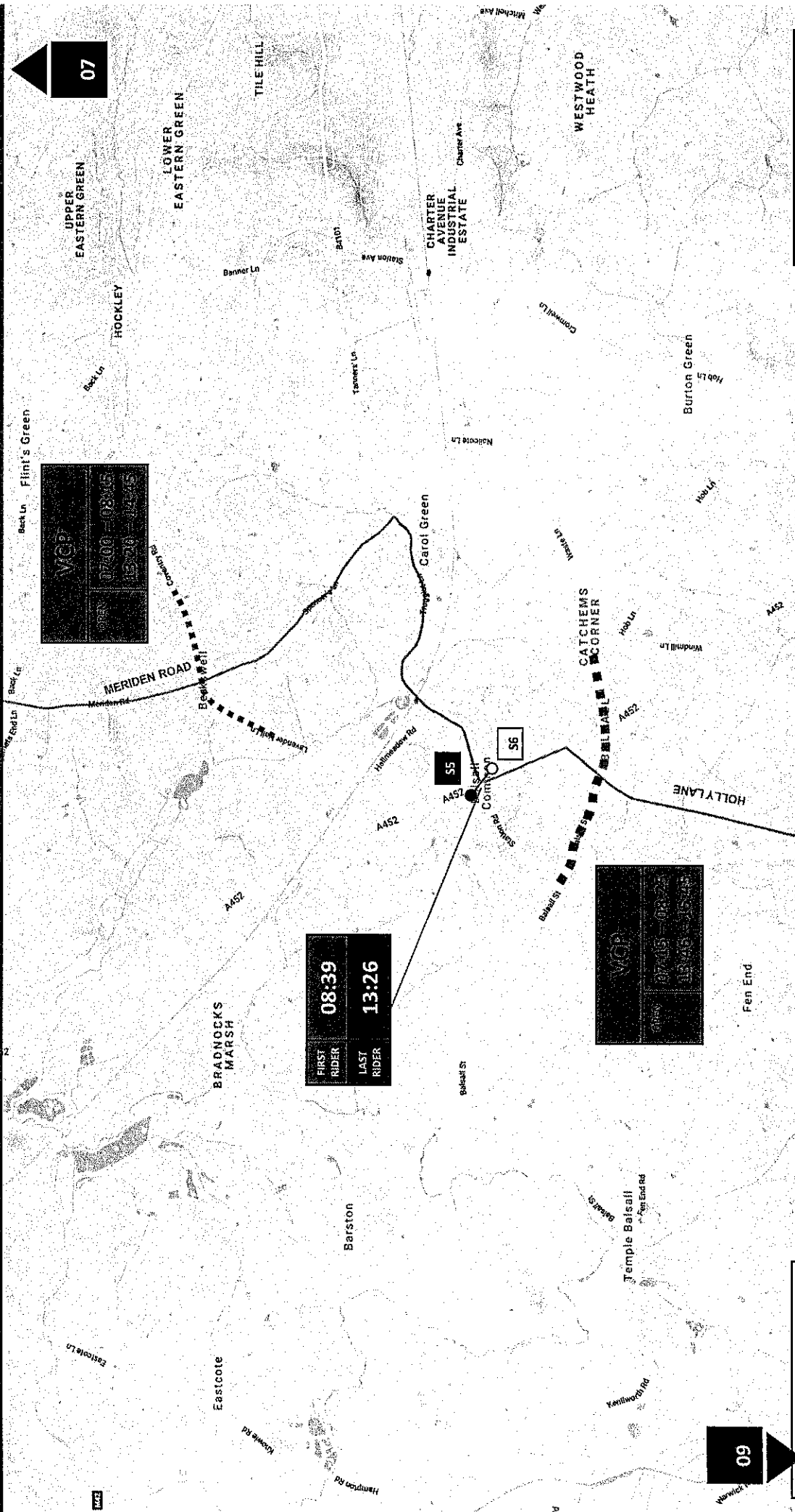

VCP	06:30 - 07:40
	12:00 - 13:30

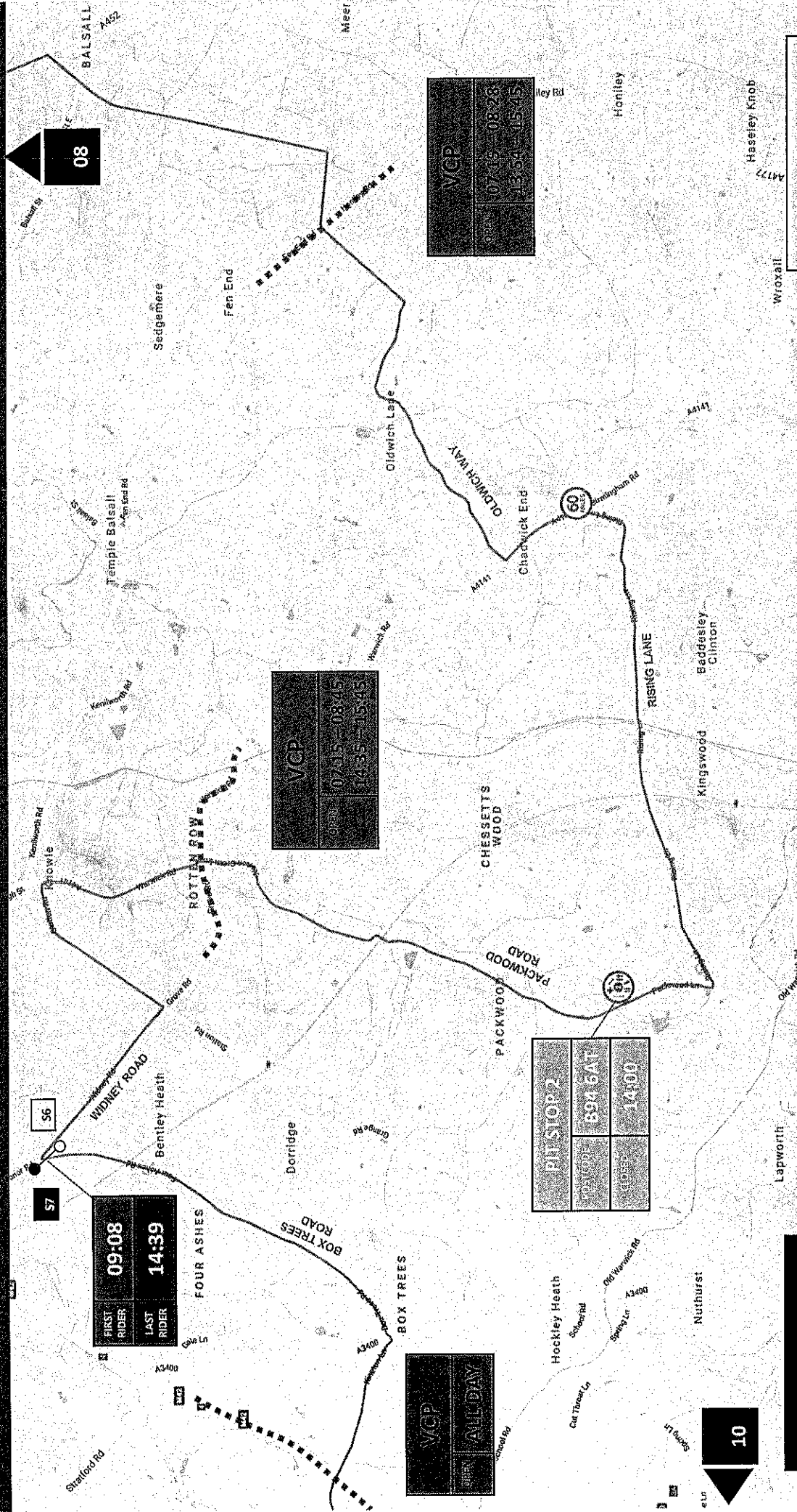
WATER STOP 1	CV6 7JL
CLOSED	11:40

VCP	ALL DAY
-----	---------









07:15 - 16:45

CLOSED

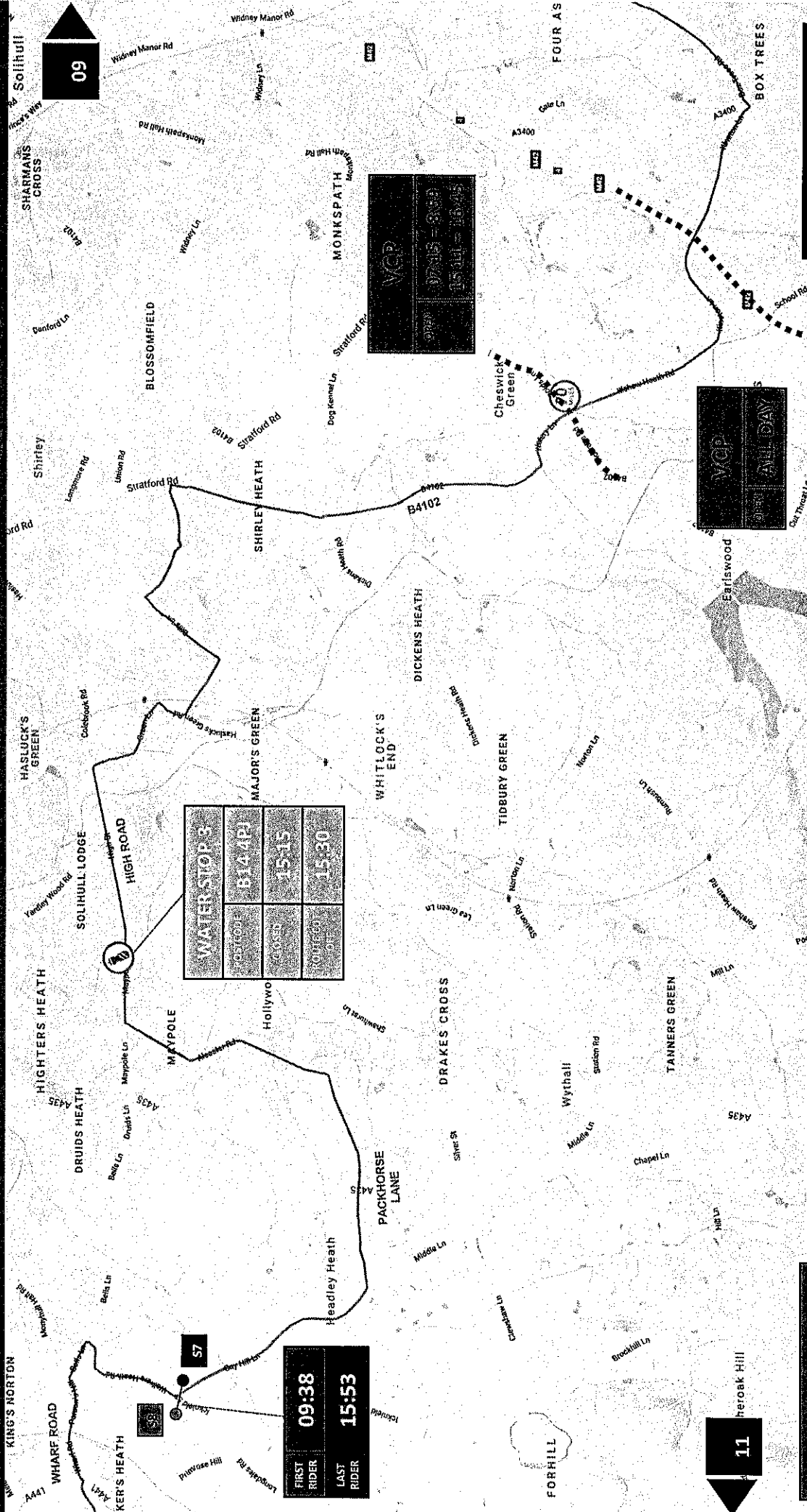
SECTOR 6

07:15 - 15:45

CLOSED

10

REFERENCE AREAS ON ROUTE: CHESWICK GREEN | SHIRLEY HEATH | MAYPOLE | KINGS NORTON



09

09:38

15:53

FIRST RIDER

LAST RIDER

11

SECTOR 8

CLOSED 08:15 - 13:00

SECTOR 7

CLOSED 07:15 - 16:45

11

REFERENCE AREAS ON ROUTE: LONGBRIDGE | RUBERY | FRANKLEY



12

SECTOR 8

08:15 - 18:00

CLOSED




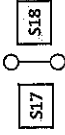





08:15-18:00

2015

CLOSED

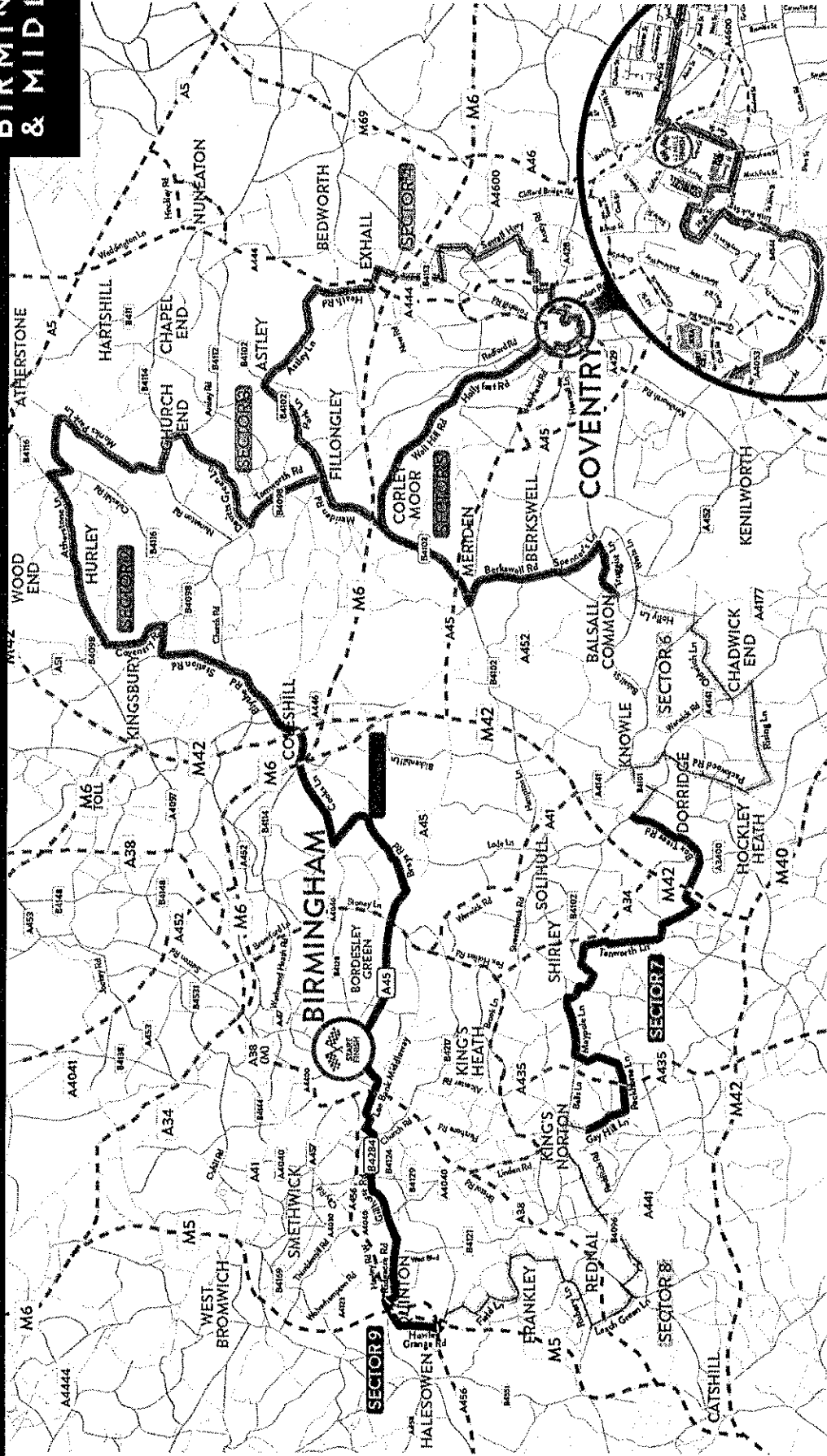
08:15 - 19:00

MAP KEY

	Event Route
	Sector Boundaries
	Sector Boundaries
	VCP or Local Access Location
	VCP Closure Times
	Estimated time of first/last rider
	PitStop / WaterStop location (Medical and Sanatary point)

FULL EVENT ROUTE

N&C
BIRMINGHAM
& MIDLANDS



ACCESS ROUTES

Please note that the following roads will remain OPEN for normal traffic throughout the road closure period:

- A45 westbound.
- Coventry ring road anticlockwise (A4053).
- Lett Bank Middleway (A4540) eastbound.

ROAD CLOSURE KEY

- 04:45-10:30
Bendley Green Roundabout
05:25-06:45
- 05:30-11:30
- 05:30-12:30

AN INTERACTIVE MAP OF THE FULL ROUTE IS AVAILABLE ON WWW.VELOBIRMINGHAM.COM

- 06:30-13:30
Ring Rd (Clockwise)
07:00-13:15
- 07:15-16:45
- 08:15-18:00
- 08:15-19:00

KEY ROUTES AVAILABLE
ACROSS THE CYCLING
ROUTE THROUGHOUT
THE DAY

—N&C—
BIRMINGHAM
& MIDLANDS

[illegible]

DRIVING ON THE ROUTE

The ride can be managed to safely facilitate vehicle movement across, and where necessary, along the event route.

Following the clear instructions of event staff and stewards, and following the below principles will help.

On arrival at a given location on the event route, liaise with the steward and/or traffic marshal and communicate your intention to cross and the reason why.

Follow the stewards or traffic managers direction to the cross the route, ensuring a clear way is established before any movement occurs. If you are to follow a Motorcycle escort, please do so adhering to the same speed the escort is travelling at.

Please do not stop when either crossing or travelling along the route. If stopping is necessary, consideration needs to be given to the following:

1. Try to park off the route footprint where ever possible
2. Minimise the space the vehicle occupies of the carriage by using verges, pathways or driveways
3. Do not park near corners, descents or obstructions where visibility may be limited.
4. Use cones or signage to provide a guide to cyclists where possible

All permitted vehicles on the route (emergency and non-emergency) should adhere at all times to the below protocols:

1. Access at VCP's along the route is quickest and preferred method to gain entry onto or across the route. Staff at these locations are present to assist your entry and can slow or stop cyclists.
2. Always drive along the route in the cyclists' direction of travel
3. Provide maximum awareness to the cyclists by using either Blue Lights (emergency vehicles), Orange Roof lights (non-emergency vehicles), headlights and if appropriate, sirens.
4. Drive on the left and follow 'normal' road rules
5. Do NOT use hazard warning lights whilst driving. Indicators should only be used to indicate a change in direction or turn.
6. If it is deemed necessary to travel *against* the direction of cyclists, it must only be done so under the direction of Event control and with the supervision of Motorcycle Escorts to ensure maximum safety measures can be assessed and implemented.
7. Unless it is an Emergency response, travelling speed should match that of the cyclists around you, and overtaking should be minimised.



Copyright © 2019 CSM Sport and Entertainment LLP ("CSM").
The intellectual property in this document and its contents (including but not limited to copyright in artwork, designs and creative concepts) is the property of CSM Sport and Entertainment LLP ("CSM") and this document may not be copied, reproduced, distributed or used (in whole or in part) by the recipient or a third party without CSM's prior written permission. This shall not prevent the direct recipient of the document from viewing and reading the document in order to assess CSM's business proposals.

From:
Sent:
To:

08 May 2019 09:34

Cc:

Subject:

[EXTERNAL EMAIL] RE: Vélo Birmingham & Midlands - Multi-Agency Round Robin Email

CAUTION: This email originated from outside of the council. Do not click links or open attachments unless you are sure the content is safe.

No Issues from TfWM.

Regards

Network Co-ordination and Infrastructure Specialist

Website: www.tfwm.org.uk



**Transport for
West Midlands**

Building a healthier, happier, better connected and more prosperous West Midlands
Transport for West Midlands, 16 Summer Lane, Birmingham, B19 3SD

Confidentiality: The information in this email may be confidential, contain personal and/or sensitive information, and/or may be legally privileged. If an addressing or transmission error has misdirected this email, please notify the author by replying to this email and then deleting the original and your reply. If you have received this email in error, any disclosure, copying, distribution, or any action taken or omitted to be taken in reliance on the email, may be prohibited and potentially unlawful. Any views or opinions expressed in this email are those of the sender and do not necessarily reflect the views of West Midlands Combined Authority, unless explicitly stated otherwise.

Find out about WMCA by visiting <https://www.wmca.org.uk>

Please consider the environment before printing this email.

From:
Sent: 07 May 2019 18:20
To:

Cc:

Subject: RE: Vélo Birmingham & Midlands - Multi-Agency Round Robin Email

Dear All,

Please find the round robin email for **Tuesday 7th May 2019** below. The next update is **Thursday 9th May**.

Vélo Birmingham & Midlands - Pre Event Round Robin Circular Response				
Agency:	CSM	Representative Name:		Date of Feedback:
Business as Usual Comments: <u>Long Range Weather Forecast</u> <ul style="list-style-type: none">- Met Office: Saturday 11th: Sunny changing to cloudy in the afternoon. Highs of 13 degrees, winds up to 10mph with 10% chance of rain. Sunday 12th: Sunny changing to cloudy in the afternoon. Highs of 15, winds up to 7mph with Less than 5% chance of rain.- Met Check: Saturday 11th: Cloudy. Highs of 14 degrees. 6mph winds with gusts of up to 15mph in the morning. 1 afternoon. Sunday 12th: Cloudy in the morning. Highs of 19 degrees. No wind. 0% chance of rain Net Weather: Saturday 11th: Cloudy in the morning through to early afternoon. Highs of 14 degrees with minimal light showers early afternoon. Sunday 12th: Highs of 15 degrees, light winds and 0% chance of rain.				
Road Surface A number of issues and defects on the road unfilled / marked to be filled – progress report on road surface from local next Round Robin Email				
Known issues/incidents that may escalate: Solihull Council have advised that the No Waiting / No Stopping within their TTRO is not enforceable and therefore we can't enforce it. Solihull. Currently trying to work on a solution.				
Critical Concerns:				

Vélo Birmingham & Midlands - Pre Event Round Robin Circular Response				
Agency:	CSM	Representative Name:		Date of Feedback:
Business as Usual Comments: <u>Long Range Weather Forecast</u> <ul style="list-style-type: none">- Met Office: Settled weather conditions from Sunday with risk of some rain at times				

- **Met Check:** Saturday 11th – 3% chance of rain with winds up to 13mph with gusts of 22mph. Highs of 12 degrees. of rain with winds up to 13mph with gusts of 22mph. Highs of 12 degrees
- **Net Weather:** Similar reports to Met Check with higher chances of rain reported for Saturday. Lighter winds on S

Road Surface

A number of issues and defects on the road unfilled / marked to be filled – progress report on road surface from local aut

Known issues/incidents that may escalate:

Event Control

Still a number of agencies yet to detail who will be present in event control on Sunday 12th May. Please confirm asap if yc already.

Critical Concerns:

Round Robin Circulars to come:

- 1) 5 Days to go: Tuesday 7th May
- 2) 3 Days to go: Thursday 9th May
- 3) 1 day to go **Conference Call: Saturday 11th May @ 12:00hrs (midday) – details to follow.**

Best wishes,



[Redacted] Head of Cycling Operations
CSM Sport & Entertainment

[Redacted] | www.csm.com
3rd Floor | 62 Buckingham Gate | London | SW1E 6AJ



[Redacted] Head of Cycling Operations
CSM Sport & Entertainment

[Redacted] | www.csm.com
3rd Floor | 62 Buckingham Gate | London | SW1E 6AJ



[REDACTED]

From:

Sent:

08 May 2019 08:57

To:

Cc:

Subject:

[EXTERNAL EMAIL] RE: Vélo Birmingham & Midlands - Multi-Agency Round Robin Email

CAUTION: This email originated from outside of the council. Do not click links or open attachments unless you are sure the content is safe.

All,

No issues to report from CSW Resilience at this time.

Kind regards,

[REDACTED]
CSW Emergency Planning Officer



Find us online at CSWprepared.org.uk

Follow @CSWResilience on Twitter

From:

Sent: 07 May 2019 18:20

To:

Cc:

Subject: RE: Vélo Birmingham & Midlands - Multi-Agency Round Robin Email

Dear All,

Please find the round robin email for Tuesday 7th May 2019 below. The next update is Thursday 9th May.

Vélo Birmingham & Midlands - Pre Event Round Robin Circular Response

Agency:	CSM	Representative Name:		Date of Feedback:
---------	-----	----------------------	--	-------------------

Business as Usual Comments:
Long Range Weather Forecast

- **Met Office: Saturday 11th:** Sunny changing to cloudy in the afternoon. Highs of 13 degrees, winds up to 10mph with 10% chance of rain. **Sunday 12th:** Sunny changing to cloudy in the afternoon. Highs of 15, winds up to 7mph with less than 5% chance of rain.
- **Met Check: Saturday 11th:** Cloudy. Highs of 14 degrees. 6mph winds with gusts of up to 15mph in the morning. 1 afternoon. **Sunday 12th:** Cloudy in the morning. Highs of 19 degrees. No wind. 0% chance of rain

Net Weather: Saturday 11th: Cloudy in the morning through to early afternoon. Highs of 14 degrees with minimal light showers early afternoon. **Sunday 12th:** Highs of 15 degrees, light winds and 0% chance of rain.

Road Surface
A number of issues and defects on the road unfilled / marked to be filled – progress report on road surface from local authority next Round Robin Email

Known issues/incidents that may escalate:
Solihull Council have advised that the No Waiting / No Stopping within their TTRO is not enforceable and therefore we cannot enforce it. Solihull. Currently trying to work on a solution.

Critical Concerns:

Vélo Birmingham & Midlands - Pre Event Round Robin Circular Response				
Agency:	CSM	Representative Name:		Date of Feedback:

Business as Usual Comments:
Long Range Weather Forecast

- **Met Office:** Settled weather conditions from Sunday with risk of some rain at times
- **Met Check: Saturday 11th – 3% chance of rain with winds up to 13mph with gusts of 22mph. Highs of 12 degrees. Sunday 12th – 3% chance of rain with winds up to 13mph with gusts of 22mph. Highs of 12 degrees**
- **Net Weather:** Similar reports to Met Check with higher chances of rain reported for Saturday. Lighter winds on Sunday

Road Surface
A number of issues and defects on the road unfilled / marked to be filled – progress report on road surface from local authority next Round Robin Email

Known issues/incidents that may escalate:
Event Control
Still a number of agencies yet to detail who will be present in event control on Sunday 12th May. Please confirm asap if you are not already.

Critical Concerns:

[REDACTED]

Round Robin Circulars to come:

1. 5 Days to go: Tuesday 7th May
2. 3 Days to go: Thursday 9th May
3. 1 day to go **Conference Call: Saturday 11th May @ 12:00hrs (midday) – details to follow.**

Best wishes,

[REDACTED]

[REDACTED] | Head of Cycling Operations
CSM Sport & Entertainment

[REDACTED] | www.csm.com
3rd Floor | 62 Buckingham Gate | London | SW1E 6AJ




[REDACTED] | Head of Cycling Operations
CSM Sport & Entertainment

[REDACTED] | www.csm.com
3rd Floor | 62 Buckingham Gate | London | SW1E 6AJ



DISCLAIMER:

This e-mail and files transmitted with it may contain information which is private and confidential and must be handled accordingly. If you are not the intended recipient, please notify the sender immediately and delete the message and any attachments. Any views or opinions presented are solely those of the author and do not necessarily represent those of Solihull Council unless explicitly stated otherwise. Solihull Council may monitor the contents of e-mail sent and received via its network, for the purposes of ensuring compliance with its policies, procedures and any legal obligations. Please note if we receive a request to access information e.g. under the Freedom of Information Act or data protection legislation, the contents of e-mails may have to be disclosed to third parties. If you would like to learn more

about how the council uses
information please refer to the council  website'

Email Security

We use Transport Layer Security (TLS) to encrypt and protect email traffic. If your mail server does not support TLS, you should be aware that any emails you send to, or receive from us, may not be protected in transit.

[REDACTED]

From:

Sent:

08 May 2019 08:49

To:

Cc:

Subject:

[EXTERNAL EMAIL] RE: Vélo Birmingham & Midlands - Multi-Agency Round Robin Email

CAUTION: This email originated from outside of the council. Do not click links or open attachments unless you are sure the content is safe.

On behalf of WMP – no issues to note on this submission...

[REDACTED]
(Force Public Order Tactical Advisor)
OPERATIONS – CENTRAL PLANNING & EVENTS
Bournville Lane Police Station
Birmingham. B30 1QX.

[REDACTED]

If it's not 999, search WMP Online



[View all our social network links](#)

Operations



From:

Sent: 07 May 2019 18:20

To:

Cc:

Subject: [Possible SPAM] RE: Vélo Birmingham & Midlands - Multi-Agency Round Robin Email

Dear All,

Please find the round robin email for Tuesday 7th May 2019 below. The next update is Thursday 9th May.

Vélo Birmingham & Midlands - Pre Event Round Robin Circular Response				
Agency:	CSM	Representative Name:		Date of Feedback:
Business as Usual Comments: <u>Long Range Weather Forecast</u> <ul style="list-style-type: none"> Met Office: Saturday 11th: Sunny changing to cloudy in the afternoon. Highs of 13 degrees, winds up to 10mph with 10% chance of rain. Sunday 12th: Sunny changing to cloudy in the afternoon. Highs of 15, winds up to 7mph with less than 5% chance of rain. Met Check: Saturday 11th: Cloudy. Highs of 14 degrees. 6mph winds with gusts of up to 15mph in the morning. 1 afternoon. Sunday 12th: Cloudy in the morning. Highs of 19 degrees. No wind. 0% chance of rain Net Weather: Saturday 11th: Cloudy in the morning through to early afternoon. Highs of 14 degrees with minimal light showers early afternoon. Sunday 12th: Highs of 15 degrees, light winds and 0% chance of rain. <u>Road Surface</u> A number of issues and defects on the road unfilled / marked to be filled – progress report on road surface from local authority next Round Robin Email				
Known issues/incidents that may escalate: Solihull Council have advised that the No Waiting / No Stopping within their TTRO is not enforceable and therefore we cannot enforce it. Solihull. Currently trying to work on a solution.				
Critical Concerns: <div style="background-color: black; height: 100px; width: 100%;"></div>				

Vélo Birmingham & Midlands - Pre Event Round Robin Circular Response				
Agency:	CSM	Representative Name:		Date of Feedback:
Business as Usual Comments: <u>Long Range Weather Forecast</u> <ul style="list-style-type: none"> Met Office: Settled weather conditions from Sunday with risk of some rain at times Met Check: Saturday 11th – 3% chance of rain with winds up to 13mph with gusts of 22mph. Highs of 12 degrees. of rain with winds up to 13mph with gusts of 22mph. Highs of 12 degrees Net Weather: Similar reports to Met Check with higher chances of rain reported for Saturday. Lighter winds on Sunday <u>Road Surface</u> A number of issues and defects on the road unfilled / marked to be filled – progress report on road surface from local authority				
Known issues/incidents that may escalate: <u>Event Control</u> Still a number of agencies yet to detail who will be present in event control on Sunday 12 th May. Please confirm asap if you are already.				

Critical Concerns:

Round Robin Circulars to come:

1. 5 Days to go: Tuesday 7th May
2. 3 Days to go: Thursday 9th May
3. **1 day to go Conference Call: Saturday 11th May @ 12:00hrs (midday) – details to follow.**

Best wishes,

[REDACTED] | Head of Cycling Operations
CSM Sport & Entertainment

[REDACTED] | www.csm.com
3rd Floor | 62 Buckingham Gate | London | SW1E 6AJ



[REDACTED] | Head of Cycling Operations
CSM Sport & Entertainment

[REDACTED] | www.csm.com
3rd Floor | 62 Buckingham Gate | London | SW1E 6AJ



This email has been scanned by the Symantec Email Security.cloud service.
For more information please visit <http://www.symanteccloud.com>

This email is intended for the addressee only and may contain privileged or confidential information. If received in error, please notify the originator immediately. Any unauthorised use, disclosure, copying or alteration of this email is strictly forbidden. Views or opinions expressed in this email do not necessarily represent those of West Midlands Police. All West Midlands Police email activity is monitored for virus, racist, obscene, or otherwise inappropriate activity. No responsibility is accepted by West Midlands Police for any loss or damage arising in any way from the receipt or use of this email.

From:
Sent:
To:

07 May 2019 18:20

Cc:

Subject:

[EXTERNAL EMAIL] RE: Vélo Birmingham & Midlands - Multi-Agency Round Robin Email

CAUTION: This email originated from outside of the council. Do not click links or open attachments unless you are sure the content is safe.

Dear All,

Please find the round robin email for **Tuesday 7th May 2019** below. **The next update is Thursday 9th May.**

Vélo Birmingham & Midlands - Pre Event Round Robin Circular Response

Agency:	CSM	Representative Name:		Date of Feedback:
---------	-----	----------------------	--	-------------------

Business as Usual Comments:

Long Range Weather Forecast

- **Met Office: Saturday 11th:** Sunny changing to cloudy in the afternoon. Highs of 13 degrees, winds up to 10mph with 10% chance of rain. **Sunday 12th:** Sunny changing to cloudy in the afternoon. Highs of 15, winds up to 7mph with Less than 5% chance of rain.
- **Met Check: Saturday 11th:** Cloudy. Highs of 14 degrees. 6mph winds with gusts of up to 15mph in the morning. 1 afternoon. **Sunday 12th:** Cloudy in the morning. Highs of 19 degrees. No wind. 0% chance of rain
Net Weather: Saturday 11th: Cloudy in the morning through to early afternoon. Highs of 14 degrees with minimal light showers early afternoon. **Sunday 12th:** Highs of 15 degrees, light winds and 0% chance of rain.

Road Surface

A number of issues and defects on the road unfilled / marked to be filled – progress report on road surface from local next Round Robin Email

Known issues/incidents that may escalate:

Solihull Council have advised that the No Waiting / No Stopping within their TTRO is not enforceable and therefore we cannot enforce it within Solihull. Currently trying to work on a solution.

Critical Concerns:


Vélo Birmingham & Midlands - Pre Event Round Robin Circular Response				
Agency:	CSM	Representative Name:		Date of Feedback:
Business as Usual Comments: <u>Long Range Weather Forecast</u> <ul style="list-style-type: none"> - Met Office: Settled weather conditions from Sunday with risk of some rain at times - Met Check: Saturday 11th – 3% chance of rain with winds up to 13mph with gusts of 22mph. Highs of 12 degrees. of rain with winds up to 13mph with gusts of 22mph. Highs of 12 degrees - Net Weather: Similar reports to Met Check with higher chances of rain reported for Saturday. Lighter winds on S <u>Road Surface</u> A number of issues and defects on the road unfilled / marked to be filled – progress report on road surface from local au				
Known issues/incidents that may escalate: <u>Event Control</u> Still a number of agencies yet to detail who will be present in event control on Sunday 12 th May. Please confirm asap if you already.				
Critical Concerns:				

Round Robin Circulars to come:

- 1) 5 Days to go: Tuesday 7th May
- 2) 3 Days to go: Thursday 9th May
- 3) 1 day to go **Conference Call: Saturday 11th May @ 12:00hrs (midday) – details to follow.**


Best wishes,



 | Head of Cycling Operations
CSM Sport & Entertainment

 | www.csm.com
3rd Floor | 62 Buckingham Gate | London | SW1E 6AJ



 Head of Cycling Operations

CSM Sport & Entertainment

www.csm.com

3rd Floor | 62 Buckingham Gate | London | SW1E 6AJ



[REDACTED]

From:

Sent:

[REDACTED]
04 May 2019 19:52

To:

Cc:

Subject:

[REDACTED]
[EXTERNAL EMAIL] Re: Vélo Birmingham & Midlands - Multi-Agency Round Robin Email

CAUTION: This email originated from outside of the council. Do not click links or open attachments unless you are sure the content is safe.

Hi [REDACTED]

Medical: business as usual - no updates

Thanks

[REDACTED]

Sent from my iPhone

On 4 May 2019, at 18:32, [REDACTED] wrote:

Dear all,

I hope you are well and enjoying the Bank Holiday Weekend.



You are receiving this email as you have either responded as the person the round robin circular should be sent to for your organisation or I have not received a response and therefore included someone from each organisation, if you feel there is someone within your organisation better placed please let me know moving forward.

As discussed, please see below the first update from CSM. Moving forward, I would be grateful you (or a suitable colleague) could all come back to me using the same template with any comments you should have.

If you have no updates to give, please reply no updates in the *Business as Usual* comments section of the table. **For the success of this circular, it is imperative that you please ensure you 'reply all' to the email chain and collate feedback/pass this update on to all those within your agency that need to see it.**

As a reminder, the table below has been ragged into 'Red', 'Amber', 'Green', and status with each giving reference to the nature of feedback you are providing.

- Green comments are those which we as organisers and other authority agencies need to be aware of but will not pose a direct impact to the delivery of Vélo Birmingham & Midlands as currently planned.
- Amber comments are feedback of known issues or incidents that have the potential to escalate during the lead up to the event and impact the delivery of Vélo Birmingham & Midlands as currently planned. At this current time however these issues/incidents do not impact the delivery.
- Red comments are critical feedback where known issues/incidents will directly affected the delivery of Vélo Birmingham & Midlands as currently planned. Any comments here will require contingency measures to be put in place, the details of which will be circulated to this group, and to all those on the event SAG.

Vélo Birmingham & Midlands - Pre Event Round Robin Circular Response				
Agency:	CSM	Representative Name:		Date of
Business as Usual Comments: <u>Long Range Weather Forecast</u> <ul style="list-style-type: none"> - Met Office: Settled weather conditions from Sunday with risk of some rain at times - Met Check: Saturday 11th – 3% chance of rain with winds up to 13mph with gusts of 22mph. Highs of 12 degrees - Net Weather: Similar reports to Met Check with higher chances of rain reported for Saturday. Lighter winds <u>Road Surface</u> A number of issues and defects on the road unfilled / marked to be filled – progress report on road surface from				
Known issues/incidents that may escalate: <u>Event Control</u> Still a number of agencies yet to detail who will be present in event control on Sunday 12 th May. Please confirm already.				
Critical Concerns: 				

Round Robin Circulars to come:

- 1) 5 Days to go: Tuesday 7th May
- 2) 3 Days to go: Thursday 9th May
- 3) 1 day to go **Conference Call: Saturday 11th May @ 12:00hrs (midday) – details to follow.**

Best wishes,



[REDACTED] Head of Cycling Operations
CSM Sport & Entertainment

[REDACTED] | www.csm.com
3rd Floor | 62 Buckingham Gate | London | SW1E 6AJ



From:

Sent:

11 May 2019 23:08

To:

Cc:

Subject:

[EXTERNAL EMAIL] Re: Vélo Birmingham & Midlands - Multi-Agency Round Robin Email

CAUTION: This email originated from outside of the council. Do not click links or open attachments unless you are sure the content is safe.

No issues for WMAS, control room equipment set up and tested, comms and IT all good to go
See everyone in a few hours

From:

Sent: Saturday, May 11, 2019 10:43 pm

To:

Dir:

Cc:

Subject: RE: Vélo Birmingham & Midlands - Multi-Agency Round Robin Email

-- CAUTION: EXTERNAL EMAIL --

Do not click links or open attachments unless you recognise the sender, are expecting the content, and/or know the content to be safe.

Dear All,

Please find the final round robin email **Saturday 11th May 2019** below.

Thank you for all your on-going support throughout the planning process to date and I'm looking forward to seeing you all tomorrow.

Vélo Birmingham & Midlands - Pre Event Round Robin Circular Response

Agency:	CSM	Representative Name:		Date of Feedback:
Business as Usual Comments:				

Long Range Weather Forecast

- **Met Check: Sunday 12th:** Sunny with highs of 16 degrees. No Rain. Very light winds with gusts of 8mph
- **Met Office: Sunday 12th May:** Sunny all day. Highs of 16 degrees. No rain. Very light wind, gusts of 8mph.
- **Net Weather: Sunday 12th May:** Cloudy in the AM. Sunny in the afternoon with highs of 16 degrees. Wind speed:

Successful day of registration with no issues to report. No issues to report leading into Sunday morning.

Known issues/incidents that may escalate:

Critical Concerns:

Vélo Birmingham & Midlands - Pre Event Round Robin Circular Response

Agency:	CSM	Representative Name:		Date of Feedback:
---------	-----	----------------------	--	-------------------

Business as Usual Comments:

Long Range Weather Forecast

- **Met Office:** Settled weather conditions from Sunday with risk of some rain at times
- **Met Check: Saturday 11th – 3% chance of rain with winds up to 13mph with gusts of 22mph. Highs of 12 degrees.** of rain with winds up to 13mph with gusts of 22mph. Highs of 12 degrees
- **Net Weather:** Similar reports to Met Check with higher chances of rain reported for Saturday. Lighter winds on S

Road Surface

A number of issues and defects on the road unfilled / marked to be filled – progress report on road surface from local au

Known issues/incidents that may escalate:

Event Control

Still a number of agencies yet to detail who will be present in event control on Sunday 12th May. Please confirm asap if you already.

Critical Concerns:

Round Robin Circulars to come:

1. 5 Days to go: Tuesday 7th May
2. 3 Days to go: Thursday 9th May
3. 1 day to go **Conference Call: Saturday 11th May @ 12:00hrs (midday) – details to follow.**


Best wishes,



 | Head of Cycling Operations
CSM Sport & Entertainment

 | www.csm.com
3rd Floor | 62 Buckingham Gate | London | SW1E 6AJ



 | Head of Cycling Operations
CSM Sport & Entertainment


 | www.csm.com
3rd Floor | 62 Buckingham Gate | London | SW1E 6AJ



 | Head of Cycling Operations
CSM Sport & Entertainment

 | www.csm.com
3rd Floor | 62 Buckingham Gate | London | SW1E 6AJ



 | Head of Cycling Operations
CSM Sport & Entertainment

 | www.csm.com
3rd Floor | 62 Buckingham Gate | London | SW1E 6AJ



From:

Sent:

10 May 2019 09:05

To:

Cc:

Subject:

[EXTERNAL EMAIL] Re: Vélo Birmingham & Midlands - Multi-Agency Round Robin Email

CAUTION: This email originated from outside of the council. Do not click links or open attachments unless you are sure the content is safe.

No Issues to report from WCC

On Thu, 9 May 2019 at 19:06,

wrote:

Dear All,

Please find the round robin email for **Thursday 9th May 2019** below. The next update, although not scheduled will be tomorrow (**Friday 12th May**) – assuming that there are no critical concerns by COP tomorrow I suggest that the conference call is replaced by a final round robin circular from all stakeholders. Should something critical be raised, we will issue a conference call invite following everybody's feedback.

Please also find attached a 'Route Atlas' that has been produced to help various stakeholders and partners navigate around the route on event day. Please feel free to share this with any colleagues you feel would benefit from this.

Vélo Birmingham & Midlands - Pre Event Round Robin Circular Response				
Agency:	CSM	Representative Name:		Date of Feedback Given
Business as Usual Comments:				
<u>Long Range Weather Forecast</u>				

- **Met Office: Saturday 11th:** Sunny with the chance of light showers at lunch time (30%). Highs of 13 to 15mph (gusts). **Sunday 12th:** Sunny with highs of 14 degrees. No rain forecast and winds up to 13mph (gusts).
- **Met Check:** Weather is now looking more consistent across both Saturday and Sunday. Highs of 12 degrees. Small amount of rain on Saturday Evening and no rain on Sunday. Light winds (6mph) with gusts up to 13mph (gusts).

Net Weather: Similar forecast across both days. Highs of 14 degrees. Small chance of minimal rain on Saturday Evening. Winds up to 16mph (gusts)

Road Surface largely in good shape – a handful of surface defects reported which will be circulated either later tomorrow AM.

The Bag Drop marquee has been installed in Victoria Sq and our stores location is now live, as is our security personnel.

Full build for the Venue in Victoria Square will begin tomorrow am.

Towing concerns have now been resolved

Known issues/incidents that may escalate:

We have been engaging with a particular business in Meriden in relation to access during the event. The business is particularly anti the event and made a number of statements which have been shared with West Midlands and V&A. We have been working hard with our Traffic Management & Stewarding providers and Solihull Highways to mitigate this. We have come to an agreeable solution. Attached is a copy of the agreed access plan for your records. We believe this addresses all concerns but will provide a further update tomorrow.

Critical Concerns:

Vélo Birmingham & Midlands - Pre Event Round Robin Circular Response				
Agency:	CSM	Representative Name:	[REDACTED]	Date of Feedback Given
Business as Usual Comments:				

Long Range Weather Forecast

- **Met Office:** Settled weather conditions from Sunday with risk of some rain at times
- **Met Check:** Saturday 11th – 3% chance of rain with winds up to 13mph with gusts of 22mph. Highs of 12 degrees
- **Net Weather:** Similar reports to Met Check with higher chances of rain reported for Saturday. Lighter

Road Surface

A number of issues and defects on the road unfilled / marked to be filled – progress report on road surface from

Known issues/incidents that may escalate:

Event Control


Still a number of agencies yet to detail who will be present in event control on Sunday 12th May. Please confirm fed back already.


Critical Concerns:

Round Robin Circulars to come:

1. 5 Days to go: Tuesday 7th May
2. 3 Days to go: Thursday 9th May
3. 1 day to go **Conference Call: Saturday 11th May @ 12:00hrs (midday) – details to follow.**

Best wishes,



 | Head of Cycling Operations
CSM Sport & Entertainment

 | www.csm.com
3rd Floor | 62 Buckingham Gate | London | SW1E 6AJ



[REDACTED] | Head of Cycling Operations
CSM Sport & Entertainment

[REDACTED] | www.csm.com
3rd Floor | 62 Buckingham Gate | London | SW1E 6AJ



[REDACTED]
Senior Development Officer /
PinCH Programme Manager

Infrastructure and Regeneration Group
Transport and Economy
Communities
Warwickshire County Council
PO BOX 43
Shire Hall
Warwick
CV 34 4SX

Warwick
[REDACTED]

Pride in Camp Hill
[REDACTED]

www.warwickshire.gov.uk

Like us on Facebook: www.facebook.com/WarwickshireCountyCouncil
Follow us on Twitter: twitter.com/warwickshire_cc

This transmission is intended for the named addressee(s) only and may contain confidential, sensitive or personal information and should be handled accordingly. Unless you are the named addressee (or authorised to receive it for the addressee) you may not copy or use it, or disclose it to anyone else. If you have received this transmission in error please notify the sender immediately. All email traffic sent to or from us may be subject to recording and/or monitoring in accordance with relevant legislation.

[REDACTED]

From: [REDACTED]
Sent: 11 May 2019 10:55
To: [REDACTED]
Cc: [REDACTED]

Subject: [EXTERNAL EMAIL] Re: Vélo Birmingham & Midlands - Multi-Agency Round Robin Email

CAUTION: This email originated from outside of the council. Do not click links or open attachments unless you are sure the content is safe.

No Issues to report - Warwickshire

On Fri, 10 May 2019 at 21:58, [REDACTED] wrote:

Dear All,

Apologies for the slight delay on sending this out.

Please find the round robin email for **Friday 10th May 2019** below. The next update will be tomorrow (**Saturday 11th May**) in Round Robin format rather than the conference call as previously discussed.

I am available on the phone throughout the day should anyone need to reach me.

Thank you for all your on-going support throughout the planning process to date.

Vélo Birmingham & Midlands - Pre Event Round Robin Circular Response				
Agency:	CSM	Representative Name:	[REDACTED]	Date of Feedback Given
Business as Usual Comments:				
<u>Long Range Weather Forecast</u>				

- **Met Check: Saturday 11th:** Mostly cloudy with light showers throughout the day. Highs of 13 degree gusts of up to 20mph. **Sunday 12th:** Sunny with highs of 15 degrees. No rain forecast and winds up to 8
- **Met Office: Saturday 11th May:** Cloudy changing to sunny intervals by lunchtime. Highs of 14 degree and light winds with gusts up to 20mph. **Sunday 12th May:** Sunny all day. Highs of 15 degrees, no rain of up to 11mph).
- **Net Weather: Saturday 11th May:** Highs of 14 degrees. Showers throughout the day and winds up to 1 **May:** Sunny all day. Highs of 12 degrees, no rain and winds up to 10mph.

Successful build in Victoria Square ready for the Registration tomorrow from 08:00 – 20:00. No issues through

Both CSM and Police have been in contact with the business that had concerns in relation to access and the eve issue seems to be resolved and the business is happy with the access provided.

Known issues/incidents that may escalate:

Critical Concerns:

Vélo Birmingham & Midlands - Pre Event Round Robin Circular Response

Agency:	CSM	Representative Name:		Date of Feedback Given
---------	-----	----------------------	--	------------------------

Business as Usual Comments:

Long Range Weather Forecast

- **Met Office:** Settled weather conditions from Sunday with risk of some rain at times
- **Met Check:** Saturday 11th – 3% chance of rain with winds up to 13mph with gusts of 22mph. Highs of 12 degrees - 3% chance of rain with winds up to 13mph with gusts of 22mph. Highs of 12 degrees
- **Net Weather:** Similar reports to Met Check with higher chances of rain reported for Saturday. Lighter

Road Surface

A number of issues and defects on the road unfilled / marked to be filled – progress report on road surface from

Known issues/incidents that may escalate:

Event Control

Still a number of agencies yet to detail who will be present in event control on Sunday 12th May. Please confirm fed back already.

Critical Concerns

Round Robin Circulars to come:

1. 5 Days to go: Tuesday 7th May
2. 3 Days to go: Thursday 9th May
3. 1 day to go **Conference Call: Saturday 11th May @ 12:00hrs (midday) – details to follow.**

Best wishes,

[Redacted] Head of Cycling Operations
CSM Sport & Entertainment

[Redacted] | www.csm.com
3rd Floor | 62 Buckingham Gate | London | SW1E 6AJ



[Redacted] | Head of Cycling Operations
CSM Sport & Entertainment

[Redacted] | www.csm.com
3rd Floor | 62 Buckingham Gate | London | SW1E 6AJ



[REDACTED] | Head of Cycling Operations
CSM Sport & Entertainment

[REDACTED] | www.csm.com
3rd Floor | 62 Buckingham Gate | London | SW1E 6AJ



--

[REDACTED]
Senior Development Officer /
PinCH Programme Manager

Infrastructure and Regeneration Group
Transport and Economy
Communities
Warwickshire County Council
PO BOX 43
Shire Hall
Warwick
CV 34 4SX

Warwick
[REDACTED]

Pride in Camp Hill
[REDACTED]

www.warwickshire.gov.uk

Like us on Facebook: www.facebook.com/WarwickshireCountyCouncil

Follow us on Twitter: twitter.com/warwickshire_cc

This transmission is intended for the named addressee(s) only and may contain confidential, sensitive or personal information and should be handled accordingly. Unless you are the named addressee (or authorised to receive it for the addressee) you may not copy or use it, or disclose it to anyone else. If you have received this transmission in error please notify the sender immediately. All email traffic sent to or from us may be subject to recording and/or monitoring in accordance with relevant legislation.

From:
Sent:
To:

02 May 2019 16:26

Subject:

[EXTERNAL EMAIL] RE: Velo Birmingham & Midlands 2019 - EMP FINAL CIRCULATION

CAUTION: This email originated from outside of the council. Do not click links or open attachments unless you are sure the content is safe.

Dear all,

Once again, apologies for another mass email but this should be the last group email in relation to document submission prior to the event.

The link below will allow you to download and view the 6. 2019 Velo Birmingham & Midlands – Traffic Management Plans. It includes

- Sectors 1 – 9,
- Start / Finish
- 6. 2019 Velo Birmingham & Midlands - Traffic Management Plan Synopsis_version 4. Which details the rationale behind our appointment of Road Traffic Solutions as our Traffic Management provider, our approach to Traffic Management for the Event and details of what's included within the detailed drawings.

Link to Traffic Management Plan:

Please note that these files are very large and the link will expire in **6 days**.

Finally, a gentle reminder that the first round robin email will be circulated on **Saturday 8th May** – for those that haven't already, please can you confirm who I will be receiving/sending an update to from your organisation.

Best wishes,

[REDACTED] Head of Cycling Operations
CSM Sport & Entertainment

[REDACTED] | www.csm.com
3rd Floor | 62 Buckingham Gate | London | SW1E 6AJ



From: [REDACTED]
Sent: 30 April 2019 22:39
To: [REDACTED]

Subject: Velo Birmingham & Midlands 2019 - EMP FINAL CIRCULATION

Dear All,

Our apologies for another mass email, but we wanted to reach out to share with you an update to our Event Management Plan documentation having made some slight amends since the last circulation. This has been a reflection of ongoing planning and some feedback from stakeholders following the last circulation.

We have highlighted below the documentation in **RED** that have seen some amends made to them and in particular the addition of our final pre-event Event Risk assessment. *(Please note that this document is dynamic and will*

continually be updated if the assessment of risk changes. The final OTD working document will be circulated post event for your records).

Appendices No	Event Management Plan Document Title	
a	Event Management Plan Submit Schedule	
b	Stakeholder Operational Event Project Plan	
0	Event Management Plan Synopsis	A number of updates throughout plan
1	Venue Overview Plan + Participant Flow Movements	
2	Venue Site Layout Plan (To Scale)	Updated plans for Victoria Square, Edgba
3	Route Map (with Crossing Points, KM Markers, Pit Stops)	
4	Route Map (with Traffic Management Timings)	
5	Key Route Timings (Road Closure & Participant Timings)	
6	Traffic Management Plans	Updated to include communicated local a round of amendments following some fur complete and will be available on the day
7	Event Resources Plan	Update for clarity on role of LA in Event C
8	Key Event Day Roles + Responsibilities	Update for clarity on role of LA in Event C
9	Command, Communications & Control Plan	Updated OTD contacts
10	Event Safety Plan	A number of updates throughout plan to
11	Risk Assessment	Included. Missed from last circulation. Thi
12	Risk Assessment - Route	
13	Medical Operations Plan	
14	Steward Plan – Venue	
15	Steward Plan – Route	
16	Crowd Management Plan	
16a	Moto Management Plan	
17	Crisis and Contingency Management Plan	Update to include delayed finish continge
18	Emergency & Incident Procedures	This has been removed as an individual a numbering unchanged
19	Communication & Cancellation Plan (Communication Media Protocols)	Updates to contacts in the plan and rena
20	Contingency Route Options & Distances	
21	Accident Reporting Procedures	Minor title change
22	Lost Person Forms	Adds reference to GDPR.
23	Transport Management Plan (participant arrivals / departures)	
24	Business & Resident Communication Plan	Inclusion of the 2 x Business and Resident footprint.
25	Cleansing Plan	
26	PitStop(s) Management Plan	
27	List of Contractors	
28	CSM Active Public Liability Insurance	

WeTransfer Links (THESE LINKS WILL EXPIRE IN 7 DAYS ON 6/4/19)

EMP Summary Document and Appendices (44 Files):

Local Access Plans *Complete set of traffic management plans to follow:- [REDACTED]

****PLEASE COULD WE ASK ALL STAKEHOLDERS TO CONFIRM RECIEPT OF THIS EMAIL AND THAT THEY HAVE BEEN ABLE TO ACCESS THE LINKS AND DISEMINATE THE INFORMATION TO RELEVANT OFFICERS WHERE APPROPRIATE****

Please can I also ask that the lead representatives who will be sharing the round robin update on behalf of their organisation confirm with me directly via email.

Our thanks again in advance for your ongoing help and support. We're very much looking forward to a successful day on 12 May.

Best wishes,

[REDACTED] | Head of Cycling Operations
CSM Sport & Entertainment

[REDACTED] | www.csm.com
3rd Floor | 62 Buckingham Gate | London | SW1E 6AJ



[REDACTED]

From:

Sent:

[REDACTED]
02 May 2019 16:31

To:

[REDACTED]

Subject:

[EXTERNAL EMAIL] RE: Velo Birmingham & Midlands 2019 - EMP FINAL
CIRCULATION

CAUTION: This email originated from outside of the council. Do not click links or open attachments unless you are sure the content is safe.

Hi [REDACTED]

Any news on the meet for a visit to both locations proposed for next week on Tuesday with myself and [REDACTED]? Please send an invite to attend if you can.

Regards

[REDACTED]

[REDACTED]

Safety Advisor Birmingham City Council
Kings Heath Park House
Vicarage Road
Kings Heath
Birmingham B14 7TQ

[REDACTED]

[Employee Intranet](#)

Visit us at www.birmingham.gov.uk/parks

Helping make Birmingham a cleaner, greener and smarter city.



From: [REDACTED]

Sent: Thursday, May 02, 2019 4:26 PM

To: [REDACTED]

Subject: RE: Velo Birmingham & Midlands 2019 - EMP FINAL CIRCULATION

Dear all,

Once again, apologies for another mass email but this should be the last group email in relation to document submission prior to the event.

The link below will allow you to download and view the 6. 2019 Velo Birmingham & Midlands – Traffic Management Plans. It includes

- Sectors 1 – 9,
- Start / Finish
- 6. 2019 Velo Birmingham & Midlands - Traffic Management Plan Synopsis_version 4. Which details the rational behind our appointment of Road Traffic Solutions as our Traffic Management provider, our approach to Traffic Management for the Event and details of what's included within the detailed drawings.

Link to Traffic Management Plans: [REDACTED]

Please note that these files are very large and the link will expire in **6 days**.

Finally, a gentle reminder that the first round robin email will be circulated on **Saturday 8th May** – for those that haven't already, please can you confirm who I will be receiving/sending an update to from you organisation.

Best wishes,



[REDACTED] | Head of Cycling Operations
CSM Sport & Entertainment

[REDACTED] | www.csm.com
3rd Floor | 62 Buckingham Gate | London | SW1E 6AJ



From [REDACTED]
Sent: 30 April 2019 22:39
To: [REDACTED]

[REDACTED]

Subject: Velo Birmingham & Midlands 2019 - EMP FINAL CIRCULATION

Dear All,

Our apologies for another mass email, but we wanted to reach out to share with you an update to our Event Management Plan documentation having made some slight amends since the last circulation. This has been a reflection of ongoing planning and some feedback from stakeholders following the last circulation.

We have highlighted below the documentation in **RED** that have seen some amends made to them and in particular the addition of our final pre-event Event Risk assessment. *(Please note that this document is dynamic and will continually be updated if the assessment of risk changes. The final OTD working document will be circulated post event for your records).*

Appendices No	Event Management Plan Document Title	
a	Event Management Plan Submit Schedule	
b	Stakeholder Operational Event Project Plan	
0	Event Management Plan Synopsis	A number of updates throughout plan
1	Venue Overview Plan + Participant Flow Movements	
2	Venue Site Layout Plan (To Scale)	Updated plans for Victoria Square, Edgba
3	Route Map (with Crossing Points, KM Markers, Pit Stops)	
4	Route Map (with Traffic Management Timings)	
5	Key Route Timings (Road Closure & Participant Timings)	
6	Traffic Management Plans	Updated to include communicated local a round of amendments following some fur complete and will be available on the day
7	Event Resources Plan	Update for clarity on role of LA in Event C
8	Key Event Day Roles + Responsibilities	Update for clarity on role of LA in Event C
9	Command, Communications & Control Plan	Updated OTD contacts
10	Event Safety Plan	A number of updates throughout plan to
11	Risk Assessment	Included. Missed from last circulation. Thi
12	Risk Assessment - Route	
13	Medical Operations Plan	
14	Steward Plan – Venue	
15	Steward Plan – Route	
16	Crowd Management Plan	
16a	Moto Management Plan	
17	Crisis and Contingency Management Plan	Update to include delayed finish conting
18	Emergency & Incident Procedures	This has been removed as an individual a numbering unchanged
19	Communication & Cancellation Plan (Communication Media Protocols)	Updates to contacts in the plan and rena
20	Contingency Route Options & Distances	
21	Accident Reporting Procedures	Minor title change
22	Lost Person Forms	Adds reference to GDPR.
23	Transport Management Plan (participant arrivals / departures)	
24	Business & Resident Communication Plan	Inclusion of the 2 x Business and Resident footprint.
25	Cleansing Plan	
26	PitStop(s) Management Plan	
27	List of Contractors	
28	CSM Active Public Liability Insurance	

WeTransfer Links (THESE LINKS WILL EXPIRE IN 7 DAYS ON 6/4/19)

EMP Summary Document and Appendices (44 Files):


Local Access Plans *Complete set of traffic management plans to follow:

****PLEASE COULD WE ASK ALL STAKEHOLDERS TO CONFIRM RECIEPT OF THIS EMAIL AND THAT THEY HAVE BEEN ABLE TO ACCESS THE LINKS AND DISEMINATE THE INFORMATION TO RELEVANT OFFICERS WHERE APPROPRIATE****

Please can I also ask that the lead representatives who will be sharing the round robin update on behalf of their organisation confirm with me directly via email.

Our thanks again in advance for your ongoing help and support. We're very much looking forward to a successful day on 12 May.

Best wishes,

 | Head of Cycling Operations
CSM Sport & Entertainment

 | www.csm.com
3rd Floor | 62 Buckingham Gate | London | SW1E 6AJ



The information contained within this e-mail (and any attachment) sent by Birmingham City Council is confidential and may be legally privileged. It is intended only for the named recipient or entity to whom it is addressed. If you are not the intended recipient please accept our apologies and notify the sender immediately. Unauthorised access, use, disclosure, storage or copying is not permitted and may be unlawful. Any e-mail including its content may be monitored and used by Birmingham City Council for reasons of security and for monitoring internal compliance with the office policy on staff use. E-mail blocking software may also be used. Any views or opinions presented are solely those of the originator and do not necessarily represent those of Birmingham City Council. We cannot guarantee that this message or any attachment is virus free or has not been intercepted and amended.

From:

Sent:

To:

29 April 2019 09:53

Subject:

[EXTERNAL EMAIL] RE: Velo Birmingham & Midlands 2019 - Event Control Room Requirements **Action Required**

Attachments:

Velo Birmingham ECR requirements template (2).xlsx

Importance:

High

CAUTION: This email originated from outside of the council. Do not click links or open attachments unless you are sure the content is safe.

Dear All,

Apologies for the mass email but please review the information below and return completed forms or any questions to me asap. With less than two weeks to go it is essential that this information is confirmed to ensure Event Control requirements and details are planned appropriately, aswell as to ensure that there is sufficient time for the circulation of the final Event Control Contact list to all required within your organisations. This is critical to ensure a joined up approach especially for those that are not based in the ECR on event day.

Please see the updated information below in relation to the Velo Birmingham and Midlands Event Control Room on Sunday 12th May. Please can I kindly ask you read the below and complete the attached spreadsheet with your event day requirements and return by **COP Tuesday 30th April**. For those of you that replied with full details after the request in February you do not need to resend the details, unless you have details to update e.g. confirmed names / dietary requirements etc.

General Stakeholder Information

Event Control Address:

The location of Event Control room is at: 1st floor of One Friargate:

One Friargate, Coventry, CV1 2GN

Free parking is available a short walk from the building at the Grosvenor Road Car Park (CV1 3FF). Please note that an Event Parking Pass will be required to be displayed for parking. I will circulate this alongside the final ECR Contact List on Wednesday 8th May.

Event Control Operational Times:

Set Up Times (if required) Saturday 11th May, 10:00 – 15:00hrs (please advise on the attached spreadsheet if you are planning on coming to set up on Saturday including the approx. time)

Event Day Sunday 12th May:

Event Control (Organisers & Suppliers): 03:30 – 20:00hrs

Event Liaison (Stakeholders): 04:30 – 18:00hrs

Business & Residents Comms Phone Line: 04:30 - 20:00hrs

General Information

There will be guest wifi that everyone will have access to on the day. We kindly request that the wifi is used solely for work / event purposes as there will be a lot of people using the same wifi provision.

We will as standard provide the following for everyone in Event Control: Access to a desk, chair, wifi and 1 x power socket per person. We are working on the assumption that you will use your own laptop & mobile phone for calls, however if a hard-line telephone is required please do advise. **If you require any further IT / Phone / Furniture requirements then this must be added onto the attached spreadsheet.**

Any equipment that you bring in must be cleared off site on Sunday evening, we do not have access to the room on Monday.

There is a kitchen facility adjacent to the Event Control Room, available for self-service hot drinks and access to a microwave. CSM will provide a breakfast and packed lunch for all attendees, however you are welcome to bring your own supplies/snacks in addition to what will be provided. All dietary requirements are to be added onto the attached spreadsheet and returned by COP 30th April in order to meet our catering order deadline

INFORMATION WE REQUIRE FROM YOU: PLEASE COMPLETE THE ATTACHED SPREADSHEET AND RETURN TO [REDACTED] BY COP 30th April.

1. We will require to know in advance ALL attendees within our Event Control Room. Full Names & Roles of all attendees (event accreditation will be provided on arrival and required to be worn, whilst inside the building)
2. Email address and mobile phone numbers (relevant for on the event day) for all attendees
3. If you require any other additional IT/Phone/Furniture requirements other than what is provided as standard (see above) please include on the spreadsheet. I will be in touch regarding additional requests to confirm availability. All requests must be sent by the deadline above.

4. Confirmation of expected arrival time. (For Reception Staff)
5. Any special access requirements (please note the room is on the 1st floor, however there is a lift available – but this needs to have prior access passes arranged for)
6. Any requirement to access the room on Saturday for setting up equipment. If so please advise your preferred timings on either Friday or Saturday (as above).
7. Your organisations out of hours duty phone numbers (where relevant) and/or phone numbers for key staff on duty but are not based within Event Control within your organisation for the overall Event Control Contact phone list.
8. Dietary requirements (including allergies).

IMPORTANT – Please respond even if you are not planning on having a representative within our Event Control Room. If so please confirm this is the case, together with sending your relevant out of hours / control room contact details to ensure a joined up approach.

Once I have received the information required from everyone, a room layout plan and a full ECR contact list for your internal circulation will be sent to you on Wednesday 8th May.

If you have any further queries then please do not hesitate to contact me.

Kind regards

[Redacted]

[Redacted]

CSM Active
Velo Birmingham Event Control Room Planner and Traffic Management Assist
Event Consultant

[Redacted]

[Redacted] | Project Support and Event Control Manager
CSM Sport & Entertainment

[Redacted] www.csm.com



[REDACTED]

From: [REDACTED]
Sent: 26 April 2019 13:09
To: [REDACTED]
Subject: [EXTERNAL EMAIL] Reservation confirmation

CAUTION: This email originated from outside of the council. Do not click links or open attachments unless you are sure the content is safe.

ibis Coventry Centre
Mile Lane
CV1 2LN
COVENTRY
Phone: +44(0) 2476 250 500
Fax: +44(0) 2476 553 548
[REDACTED]

Object: Reservation confirmation

Dear Madam, Dear Sir,
We have registered your reservation under the following name [REDACTED]

Arrival date: 11/05/2019
Departure date: 12/05/2019
i.e. 1 night(s)

Number of room(s): 2 Double
Reservation amount: 178.00 GBP Net

Your confirmation number is [REDACTED]

We look forward to welcoming you in our hotel.
Sincerely

The hotel management

This e-mail, any attachments and the information contained therein ("this message") are confidential and intended solely for the use of the addressee(s). If you have received this message in error please send it back to the sender and delete it. Unauthorized publication, use, dissemination or disclosure of this message, either in whole or in part is strictly prohibited.

Ce message électronique et tous les fichiers joints ainsi que les informations contenues dans ce message (ci après "le message"), sont confidentiels et destinés exclusivement à l'usage de la personne à laquelle ils sont adressés. Si vous avez reçu ce message par erreur, merci de le renvoyer à son émetteur et de le détruire. Toute diffusion, publication, totale ou partielle ou divulgation sous quelque forme que ce soit non expressément autorisées de ce message, sont interdites.

[REDACTED]

From:
Sent:
To:

[REDACTED]
01 May 2019 17:05
[REDACTED]

Subject:

[EXTERNAL EMAIL] Sealed TTRO Velo Birmingham & Midlands

Importance:

High

CAUTION: This email originated from outside of the council. Do not click links or open attachments unless you are sure the content is safe.

Hi All,

I hope you are well.

With just over a week to go before the event, please can you all provide an update as to when I can expect to receive a copy of the sealed VBM2019 TTRO for our records please?

Many thanks,

[REDACTED]

[REDACTED] | Head of Cycling Operations
CSM Sport & Entertainment

www.csm.com

3rd Floor | 62 Buckingham Gate | London | SW1E 6AJ



[REDACTED]

From:

Sent:

[REDACTED]
30 April 2019 12:17

To:

Subject:

Attachments:

[REDACTED]
Velo Birmingham ECR requirements template (2).xlsx

Importance:

High

CAUTION: This email originated from outside of the council. Do not click links or open attachments unless you are sure the content is safe.

Dear all,

Just a gentle reminder to send through your attendee details (or confirm if you are not attending the event control room on event day) as per the email below. The deadline is COP today please.

Please do send through any information you have even if it is not finalised.

Thank you to those that have replied.

Many thanks

[REDACTED]
[REDACTED]
On behalf of CSM Active
Event Consultant

Nicholson Event Management Ltd
[REDACTED]

[REDACTED] Project Support and Event Control Manager
CSM Sport & Entertainment

[REDACTED] | www.csm.com



From: [REDACTED]
Sent: 29 April 2019 09:53
To: [REDACTED]

Subject: RE: Velo Birmingham & Midlands 2019 - Event Control Room Requirements ****Action Required****
Importance: High

Dear All,

Apologies for the mass email but please review the information below and return completed forms or any questions to me asap. With less than two weeks to go it is essential that this information is confirmed to ensure Event Control requirements and details are planned appropriately, as well as to ensure that there is sufficient time for the circulation of the final Event Control Contact list to all required within your organisations. This is critical to ensure a joined up approach especially for those that are not based in the ECR on event day.

Please see the updated information below in relation to the Velo Birmingham and Midlands Event Control Room on Sunday 12th May. Please can I kindly ask you read the below and complete the attached spreadsheet with your event day requirements and return by **COP Tuesday 30th April**. For those of you that replied with full details after the request in February you do not need to resend the details, unless you have details to update e.g. confirmed names / dietary requirements etc.

General Stakeholder Information

Event Control Address:

The location of Event Control room is at: 1st floor of One Friargate:

One Friargate, Coventry, CV1 2GN

Free parking is available a short walk from the building at the Grosvenor Road Car Park (CV1 3FF). Please note that an Event Parking Pass will be required to be displayed for parking. I will circulate this alongside the final ECR Contact List on Wednesday 8th May.

Event Control Operational Times:

Set Up Times (if required) Saturday 11th May, 10:00 – 15:00hrs (please advise on the attached spreadsheet if you are planning on coming to set up on Saturday including the approx. time)

Event Day Sunday 12th May:

Event Control (Organisers & Suppliers): 03:30 – 20:00hrs

Event Liaison (Stakeholders): 04:30 – 18:00hrs

Business & Residents Comms Phone Line: 04:30 - 20:00hrs

General Information

There will be guest wifi that everyone will have access to on the day. We kindly request that the wifi is used solely for work / event purposes as there will be a lot of people using the same wifi provision.

We will as standard provide the following for everyone in Event Control: Access to a desk, chair, wifi and 1 x power socket per person. We are working on the assumption that you will use your own laptop & mobile phone for calls, however if a hard-line telephone is required please do advise. **If you require any further IT / Phone / Furniture requirements then this must be added onto the attached spreadsheet.**

Any equipment that you bring in must be cleared off site on Sunday evening, we do not have access to the room on Monday.

There is a kitchen facility adjacent to the Event Control Room, available for self-service hot drinks and access to a microwave. CSM will provide a breakfast and packed lunch for all attendees, however you are welcome to bring your own supplies/snacks in addition to what will be provided. All dietary requirements are to be added onto the attached spreadsheet and returned by COP 30th April in order to meet our catering order deadline

INFORMATION WE REQUIRE FROM YOU: PLEASE COMPLETE THE ATTACHED SPREADSHEET AND RETURN TO [REDACTED] BY COP 30th April.

1. We will require to know in advance ALL attendees within our Event Control Room. Full Names & Roles of all attendees (event accreditation will be provided on arrival and required to be worn, whilst inside the building)
2. Email address and mobile phone numbers (relevant for on the event day) for all attendees
3. If you require any other additional IT/Phone/Furniture requirements other than what is provided as standard (see above) please include on the spreadsheet. I will be in touch regarding additional requests to confirm availability. All requests must be sent by the deadline above.
4. Confirmation of expected arrival time. (For Reception Staff)
5. Any special access requirements (please note the room is on the 1st floor, however there is a lift available – but this needs to have prior access passes arranged for)
6. Any requirement to access the room on Saturday for setting up equipment. If so please advise your preferred timings on either Friday or Saturday (as above).
7. Your organisations out of hours duty phone numbers (where relevant) and/or phone numbers for key staff on duty but are not based within Event Control within your organisation for the overall Event Control Contact phone list.
8. Dietary requirements (including allergies).

IMPORTANT – Please respond even if you are not planning on having a representative within our Event Control Room. If so please confirm this is the case, together with sending your relevant out of hours / control room contact details to ensure a joined up approach.

Once I have received the information required from everyone, a room layout plan and a full ECR contact list for your internal circulation will be sent to you on Wednesday 8th May.

If you have any further queries then please do not hesitate to contact me.

Kind regards

[Redacted]

[Redacted]

CSM Active

Velo Birmingham Event Control Room Planner and Traffic Management Assist
Event Consultant

[Redacted]

[Redacted] Project Support and Event Control Manager
CSM Sport & Entertainment

Mobile: +44 (0) 7876544015 | www.csm.com



From:
Sent:
To:

04 May 2019 18:32

Cc:

Subject:

[EXTERNAL EMAIL] Vélo Birmingham & Midlands - Multi-Agency Round Robin Email

Importance:

High

CAUTION: This email originated from outside of the council. Do not click links or open attachments unless you are sure the content is safe.

Dear all,

I hope you are well and enjoying the Bank Holiday Weekend.

You are receiving this email as you have either responded as the person the round robin circular should be sent to for your organisation or I have not received a response and therefore included someone from each organisation, if you feel there is someone within your organisation better placed please let me know moving forward.

As discussed, please see below the first update from CSM. Moving forward, I would be grateful you (or a suitable colleague) could all come back to me using the same template with any comments you should have.

If you have no updates to give, please reply no updates in the *Business as Usual* comments section of the table. **For the success of this circular, it is imperative that you please ensure you 'reply all' to the email chain and collate feedback/pass this update on to all those within your agency that need to see it.**

As a reminder, the table below has been ragged into 'Red', 'Amber', 'Green', and status with each giving reference to the nature of feedback you are providing.

- Green comments are those which we as organisers and other authority agencies need to be aware of but will not pose a direct impact to the delivery of Vélo Birmingham & Midlands as currently planned.
- Amber comments are feedback of known issues or incidents that have the potential to escalate during the lead up to the event and impact the delivery of Vélo Birmingham & Midlands as currently planned. At this current time however these issues/incidents do not impact the delivery.
- Red comments are critical feedback where known issues/incidents will directly affected the delivery of Vélo Birmingham & Midlands as currently planned. Any comments here will require contingency measures to be put in place, the details of which will be circulated to this group, and to all those on the event SAG.

Vélo Birmingham & Midlands - Pre Event Round Robin Circular Response				
Agency:	CSM	Representative Name:		Date of Feedback:

Business as Usual Comments:

Long Range Weather Forecast

- **Met Office:** Settled weather conditions from Sunday with risk of some rain at times
- **Met Check:** Saturday 11th – 3% chance of rain with winds up to 13mph with gusts of 22mph. Highs of 12 degrees. of rain with winds up to 13mph with gusts of 22mph. Highs of 12 degrees
- **Net Weather:** Similar reports to Met Check with higher chances of rain reported for Saturday. Lighter winds on S

Road Surface

A number of issues and defects on the road unfilled / marked to be filled – progress report on road surface from local au

Known issues/incidents that may escalate:

Event Control

Still a number of agencies yet to detail who will be present in event control on Sunday 12th May. Please confirm asap if yc already.

Critical Concerns:

Round Robin Circulars to come:

- 1) 5 Days to go: Tuesday 7th May
- 2) 3 Days to go: Thursday 9th May
- 3) 1 day to go **Conference Call: Saturday 11th May @ 12:00hrs (midday) – details to follow.**

Best wishes,

Head of Cycling Operations
CSM Sport & Entertainment


| www.csm.com
3rd Floor | 62 Buckingham Gate | London | SW1E 6AJ



[REDACTED]

From:
Sent:
To:

[REDACTED]
24 April 2019 18:56



Subject: [EXTERNAL EMAIL] Velo Birmingham & Midlands - Multi Agency Meeting 3 -
18.4.19 - Minutes, Documentation & Key Information
Attachments: Velo Birmingham & Midlands - Multi Agency Meeting 3 Minutes 18.04.19.pdf; FW:
Vélo Birmingham & Midlands - Multi-Agency Round Robin Email
Importance: High

CAUTION: This email originated from outside of the council. Do not click links or open attachments unless you are sure the content is safe.

Hi All,

I hope you all had great weekends.

Thank you to those that were able to attend the Desktop Exercise and SAG/Multi-Agency Meeting last week. Please find the minutes to the Multi-Agency Meeting attached.

As discussed at those meetings, and for those of you that did not receive the link first time round, please use the links below to access both the document submission and the Traffic Management plans. **Should you have any issues accessing these documents please let me know. Please also note that the link will expire in 7 days.**

Traffic Management Plans - [REDACTED]
EMP Documentation - April Submit [REDACTED]

Key Information:

Event Control

As discussed in the Desktop and SAG, for various reasons 16 Summer Lane is no longer available as the location for the Event Control Room.

The Event Control Room will now be located in Coventry within the Coventry Council Offices - **1st Floor, One Friargate, Coventry CV1 2GN. Please come back to me if there are any concerns with this location at this stage.**

The Event Control Room will be available on Saturday 11th May for those who want to set up the day before. Parking will be available on the day and access to the event control room will be available from 04:00.

We will need names of those attending in order to be put on this list for access.

Round Robin Email

Further to our ongoing planning, the attached email is the structure of the round robin email for the Vélo Birmingham & Midlands explains how we intend to use this tool moving forward as we get closer to the event. This tool will allow agency representatives to share with the group any updates from your respective areas that we should be aware of that may impact the delivery of Vélo Birmingham & Midlands as currently planned.

We will hold the following Round Robin Circulars:

- 1) 8 Days to go:- Saturday 4th May
- 2) 5 Days to go: Tuesday 7th May
- 3) 3 Days to go: Thursday 9th May
- 4) 1 day to go **Conference Call: Saturday 11th May @ 12:00hrs (midday) – details to follow.**


ACTION: Please could I request for you all to share with us the name and email address and contact number of the representative to be included within the Round Robin circular. (Ideally only 1 rep per agency). The below agencies are to be included:

- All Local Authority Partners
- West Mercia Police / West Midlands Police
- British Transport Police
- West Midlands Fire & Rescue / Warwickshire Fire and Rescue
- West Midlands Ambulance Service
- Highways England
- TfWM
- NHS England

Please contact me directly if there is anything you would like to discuss.

Thanks,



 Head of Cycling Operations
CSM Sport & Entertainment

 | www.csm.com
3rd Floor | 62 Buckingham Gate | London | SW1E 6AJ





Velo Birmingham and Midlands SAG 3 – 18/04/2019

1. Overall Event Update

TTROs have been written and will be sealed/published next week

Some members of the group didn't receive the most recent link to the documentation circulated prior to the SAG

- **Action – CSM to recirculate the links to the group along with the minutes**

Some outstanding detail to be ironed out in relation to the towing requirements for the event. Sandwell, Dudley and Birmingham will all be ensuring the CEO are on site. Further confirmation required from Solihull, Coventry and Warwickshire as to whether this is required or whether permission to tow is covered within the existing TTRO.

The event control on Sunday will go live from 04:00 on Sunday 12th May. The control room will now be located on the **1st floor of One Friargate, Coventry CV1 2GN**

KN – discussion around WMA crew arriving at the hubs for their shift and how they access the hubs. It was agreed that an ID card would need to be presented to the steward prior to access being facilitated.

- **Action – [REDACTED] to send [REDACTED] an example of the ID Card**

2. Documentation

The third document submission took place on Tuesday 16th April.

The final documents will be sent round week of the event so that everyone's working off most current and up to date documents. A0 maps will be printed (EMP documents 3 and 4) in the Event Control Room.

- **Action – [REDACTED] to update numbers and names of water stations and Pit Stops onto timings documents for easier reference within the event control**
- **Add Coventry Ambulance Hub to command communications control document.**

This will be submitted in the final documentation

Need to think about a backup if there is an issue with Event Control.

- **Action – [REDACTED] to confirm a suitable location as a back up ECR should we be required to move out of One Friargate**

[REDACTED] – It was raised that some of the documentation stated a September 2018 date. This has been updated.

3. Venue Update

4.

█ talked through the plan for the three main venues of the event – Edgbaston Street, Victoria Square and Overview of 3 main – Victoria Square, Edgbaston Street, Coventry University Square. No questions were raised in relation to the venue of the delivery of these venues at this point.

Coventry City Council confirmed that the hoarding in the City Centre would not be removed for the event.

5. Route

█ took the group through the route updates for the event and the progress made to date.

Coventry City Council raised the section of road at the Pepper Street / High Street junction and our contingencies should it be an issue – additional signage has been put in place for this section and we have the option of missing out this section and continuing along the B4544 if required.

Road Surface – a lot of surface repairs have been carried out, however several repairs are still to be done or have been sprayed in advance of being repaired. Priorities are now the larger or deeper defects in the middle of the road where cyclists are likely to be riding

- **Action – All local authorities to feedback with the status of their repair works.**

6. Business & Resident Communications

Since the second communication to all businesses and residents on or close to the route (650,000) went out we have seen an uplift in emails and calls although still fewer numbers than in 2017.

Enquiries are spread across whole route, so we know that the leaflet has covered the route.

Compared to 2017 the tone of the emails and calls is very different, with the focus on requesting access rather than generic complaints or threats in relation to the event.

Coventry City Council requested a crib sheet of standard answers for any enquiries – can we have a crib sheet of responses for when the advanced warning signs go out.

█ – all answers can be found on the FAQs section of the website.

█ – email and website will be on advanced warning signs, not phone as will still be a voicemail service until event day.

█ are in touch with a few businesses (over 10) doing local activities on route e.g. opening pubs earlier, community engagement. No specific spectator hubs, all very low key. There are also 12 schools engaged through the school's project.

On Sunday 28th April all vehicles parked on the event route will be leafleted with the parking information. This will also take place on the 5th of May and again during the event week to capture as many parked vehicles in advance of the event.

- **Action – █ to circulate this prior to the weekend for information.**

7. AOB

Please submit names/emails of 2 representatives from each stakeholder for round robin email (going out in lead up to the event)

Anyone needs a meeting week of event, let [REDACTED] know as will be in Birmingham from Wednesday

- **Action – All local authorities to feed back their representatives that will be attending the event control room on Sunday 12th May and their requirements to**

[REDACTED]

From: [REDACTED]
Sent: 24 April 2019 18:54
To: [REDACTED]
Subject: FW: Vélo Birmingham & Midlands - Multi-Agency Round Robin Email

Dear all,

I hope this finds you well.

Further to our ongoing planning, below is the structure of the round robin email for the Vélo Birmingham & Midlands. This tool will allow agency representatives to share with the group any updates from your respective areas that we should be aware of that may impact the delivery of Vélo Birmingham & Midlands as currently planned. The table below has been ragged into 'Green', 'Amber' and 'Red' status with each giving reference to the nature of feedback you are providing.

- Green comments are those which we as organisers and other authority agencies need to be aware of but will not pose a direct impact to the delivery of Vélo Birmingham & Midlands as currently planned.
- Amber comments are feedback of known issues or incidents that have the potential to escalate during the lead up to the event and impact the delivery of Vélo Birmingham & Midlands as currently planned. At this current time however these issues/incidents do not impact the delivery.
- Red comments are critical feedback where known issues/incidents will directly affected the delivery of Vélo Birmingham & Midlands as currently planned. Any comments here will require contingency measures to be put in place, the details of which will be circulated to this group, and to all those on the event SAG.

If you have no updates to give, please reply no updates in the *Business as Usual* comments section of the table. For the success of this circular, it is imperative that you please ensure you 'reply all' to the email chain.

Vélo Birmingham & Midlands - Pre Event Round Robin Circular Response			
Agency:		Representative Name:	Date of Feedback:
Business as Usual Comments:			
Known issues/incidents that may escalate:			
Critical Concerns:			

We will hold the following Round Robin Circulars:

- 1) 8 Days to go:- Saturday 4th May
- 2) 5 Days to go: Tuesday 7th May
- 3) 3 Days to go: Thursday 9th May
- 4) 1 day to go Conference Call: Saturday 11th May @ 12:00hrs (midday) – details to follow.


ACTION: Please could I request for you all to share with us the name and email address and contact number of the representative to be included within the Round Robin circular. (Ideally only 1 rep per agency). The below agencies are to be included:

- All Local Authority Partners
- West Mercia Police / West Midlands Police
- British Transport Police
- West Midlands Fire & Rescue / Warwickshire Fire and Rescue
- West Midlands Ambulance Service
- Highways England
- TfWM
- NHS England

Best wishes,

[Redacted] | Head of Cycling Operations
CSM Sport & Entertainment

[Redacted] | www.csm.com
62 Buckingham Gate | London | SW1E 6AJ




[Redacted] | Head of Cycling Operations
CSM Sport & Entertainment

[Redacted] | www.csm.com
3rd Floor | 62 Buckingham Gate | London | SW1E 6AJ



From:
Sent:
To:

30 April 2019 22:39



Subject:

[EXTERNAL EMAIL] Velo Birmingham & Midlands 2019 - EMP FINAL CIRCULATION

CAUTION: This email originated from outside of the council. Do not click links or open attachments unless you are sure the content is safe.

Dear All,

Our apologies for another mass email, but we wanted to reach out to share with you an update to our Event Management Plan documentation having made some slight amends since the last circulation. This has been a reflection of ongoing planning and some feedback from stakeholders following the last circulation.

We have highlighted below the documentation in **RED** that have seen some amends made to them and in particular the addition of our final pre-event Event Risk assessment. *(Please note that this document is dynamic and will continually be updated if the assessment of risk changes. The final OTD working document will be circulated post event for your records).*

Appendices No	Event Management Plan Document Title	
a	Event Management Plan Submit Schedule	
b	Stakeholder Operational Event Project Plan	
0	Event Management Plan Synopsis	A number of updates throughout plan
1	Venue Overview Plan + Participant Flow Movements	
2	Venue Site Layout Plan (To Scale)	Updated plans for Victoria Square, Edgba:
3	Route Map (with Crossing Points, KM Markers, Pit Stops)	
4	Route Map (with Traffic Management Timings)	

5	Key Route Timings (Road Closure & Participant Timings)	
6	Traffic Management Plans	Updated to include communicated local a round of amendments following some fur complete and will be available on the day
7	Event Resources Plan	Update for clarity on role of LA in Event C
8	Key Event Day Roles + Responsibilities	Update for clarity on role of LA in Event C
9	Command, Communications & Control Plan	Updated OTD contacts
10	Event Safety Plan	A number of updates throughout plan to
11	Risk Assessment	Included. Missed from last circulation. Thi
12	Risk Assessment - Route	
13	Medical Operations Plan	
14	Steward Plan – Venue	
15	Steward Plan – Route	
16	Crowd Management Plan	
16a	Moto Management Plan	
17	Crisis and Contingency Management Plan	Update to include delayed finish conting
18	Emergency & Incident Procedures	This has been removed as an individual a numbering unchanged
19	Communication & Cancellation Plan (Communication Media Protocols)	Updates to contacts in the plan and renar
20	Contingency Route Options & Distances	
21	Accident Reporting Procedures	Minor title change
22	Lost Person Forms	Adds reference to GDPR.
23	Transport Management Plan (participant arrivals / departures)	
24	Business & Resident Communication Plan	Inclusion of the 2 x Business and Resident footprint.
25	Cleansing Plan	
26	PitStop(s) Management Plan	
27	List of Contractors	
28	CSM Active Public Liability Insurance	

WeTransfer Links (THESE LINKS WILL EXPIRE IN 7 DAYS ON 6/4/19)

EMP Summary Document and Appendices (44 Files):-

Local Access Plans *Complete set of traffic management plans to follow:-

****PLEASE COULD WE ASK ALL STAKEHOLDERS TO CONFIRM RECIEPT OF THIS EMAIL AND THAT THEY HAVE BEEN ABLE TO ACCESS THE LINKS AND DISEMINATE THE INFORMATION TO RELEVANT OFFICERS WHERE APPROPRIATE****

Please can I also ask that the lead representatives who will be sharing the round robin update on behalf of their organisation confirm with me directly via email.

Our thanks again in advance for your ongoing help and support. We're very much looking forward to a successful day on 12 May.

Best wishes,

[REDACTED] | Head of Cycling Operations
CSM Sport & Entertainment

[REDACTED] | www.csm.com
3rd Floor | 62 Buckingham Gate | London | SW1E 6AJ



[REDACTED]

From: [REDACTED]
Sent: 08 May 2019 11:07
To: [REDACTED]
Subject: Birmingham Velo

Hi [REDACTED]




Report_2019050...

Updated report attached:

Regards,

[REDACTED]
Senior GIS Officer
Digital and ICT Services
Transformation & Performance
[REDACTED]

 Save time with [myICT](#)



Please consider the environment - do you need to print this e-mail?

UPRN	Address
90128179	1 BOURNEBROOK CRESCENT, HALESOWEN, B62 0HY
90058748	2 BOURNEBROOK CRESCENT, HALESOWEN, B62 0HZ
90128180	3 BOURNEBROOK CRESCENT, HALESOWEN, B62 0HY
90058749	4 BOURNEBROOK CRESCENT, HALESOWEN, B62 0HZ
90128181	5 BOURNEBROOK CRESCENT, HALESOWEN, B62 0HY
90058750	6 BOURNEBROOK CRESCENT, HALESOWEN, B62 0HZ
90128182	7 BOURNEBROOK CRESCENT, HALESOWEN, B62 0HY
90058751	8 BOURNEBROOK CRESCENT, HALESOWEN, B62 0HZ
90128183	9 BOURNEBROOK CRESCENT, HALESOWEN, B62 0HY
90058752	10 BOURNEBROOK CRESCENT, HALESOWEN, B62 0HZ
90128184	11 BOURNEBROOK CRESCENT, HALESOWEN, B62 0HY
90058753	12 BOURNEBROOK CRESCENT, HALESOWEN, B62 0HZ
90128185	13 BOURNEBROOK CRESCENT, HALESOWEN, B62 0HY
90128186	15 BOURNEBROOK CRESCENT, HALESOWEN, B62 0HY
90128187	17 BOURNEBROOK CRESCENT, HALESOWEN, B62 0HY
90128188	19 BOURNEBROOK CRESCENT, HALESOWEN, B62 0HY
90128189	21 BOURNEBROOK CRESCENT, HALESOWEN, B62 0HY
90128190	23 BOURNEBROOK CRESCENT, HALESOWEN, B62 0HY
90128191	25 BOURNEBROOK CRESCENT, HALESOWEN, B62 0HY
90128192	27 BOURNEBROOK CRESCENT, HALESOWEN, B62 0HY
90128193	29 BOURNEBROOK CRESCENT, HALESOWEN, B62 0HY
90128194	31 BOURNEBROOK CRESCENT, HALESOWEN, B62 0HY
90058754	33 BOURNEBROOK CRESCENT, HALESOWEN, B62 0HY
90058755	35 BOURNEBROOK CRESCENT, HALESOWEN, B62 0HY
90058756	37 BOURNEBROOK CRESCENT, HALESOWEN, B62 0HY
90058757	39 BOURNEBROOK CRESCENT, HALESOWEN, B62 0HY
90058758	41 BOURNEBROOK CRESCENT, HALESOWEN, B62 0HY
90058759	43 BOURNEBROOK CRESCENT, HALESOWEN, B62 0HY
90058760	45 BOURNEBROOK CRESCENT, HALESOWEN, B62 0HY
90058761	47 BOURNEBROOK CRESCENT, HALESOWEN, B62 0HY
90058762	49 BOURNEBROOK CRESCENT, HALESOWEN, B62 0HY
90058763	51 BOURNEBROOK CRESCENT, HALESOWEN, B62 0HY
90058764	53 BOURNEBROOK CRESCENT, HALESOWEN, B62 0HY
90058765	55 BOURNEBROOK CRESCENT, HALESOWEN, B62 0HY
90119318	57 BOURNEBROOK CRESCENT, HALESOWEN, B62 0HZ
90119319	59 BOURNEBROOK CRESCENT, HALESOWEN, B62 0HZ
90119320	61 BOURNEBROOK CRESCENT, HALESOWEN, B62 0HZ
90119321	63 BOURNEBROOK CRESCENT, HALESOWEN, B62 0HZ
90119322	65 BOURNEBROOK CRESCENT, HALESOWEN, B62 0HZ
90119323	67 BOURNEBROOK CRESCENT, HALESOWEN, B62 0HZ
90058767	69 BOURNEBROOK CRESCENT, HALESOWEN, B62 0HZ
90058768	71 BOURNEBROOK CRESCENT, HALESOWEN, B62 0HZ
90058769	73 BOURNEBROOK CRESCENT, HALESOWEN, B62 0HZ
90058770	75 BOURNEBROOK CRESCENT, HALESOWEN, B62 0HZ
90058771	77 BOURNEBROOK CRESCENT, HALESOWEN, B62 0HZ
90058772	79 BOURNEBROOK CRESCENT, HALESOWEN, B62 0HZ
90058773	81 BOURNEBROOK CRESCENT, HALESOWEN, B62 0HZ
90058774	83 BOURNEBROOK CRESCENT, HALESOWEN, B62 0HZ
90058775	85 BOURNEBROOK CRESCENT, HALESOWEN, B62 0HZ

90058776 87 BOURNEBROOK CRESCENT, HALESOWEN, B62 OHZ
90058777 89 BOURNEBROOK CRESCENT, HALESOWEN, B62 OHZ
90058778 91 BOURNEBROOK CRESCENT, HALESOWEN, B62 OHZ
90119324 93 BOURNEBROOK CRESCENT, HALESOWEN, B62 OHZ
90119325 95 BOURNEBROOK CRESCENT, HALESOWEN, B62 OHZ
90119326 97 BOURNEBROOK CRESCENT, HALESOWEN, B62 OHZ
90119327 99 BOURNEBROOK CRESCENT, HALESOWEN, B62 OHZ
90119328 101 BOURNEBROOK CRESCENT, HALESOWEN, B62 OHZ
90119329 103 BOURNEBROOK CRESCENT, HALESOWEN, B62 OHZ
90119330 105 BOURNEBROOK CRESCENT, HALESOWEN, B62 OHZ
90119331 107 BOURNEBROOK CRESCENT, HALESOWEN, B62 OHZ
90119332 109 BOURNEBROOK CRESCENT, HALESOWEN, B62 OHZ
90119333 111 BOURNEBROOK CRESCENT, HALESOWEN, B62 OHZ
90119334 113 BOURNEBROOK CRESCENT, HALESOWEN, B62 OHZ
90119335 115 BOURNEBROOK CRESCENT, HALESOWEN, B62 OHZ
90119336 117 BOURNEBROOK CRESCENT, HALESOWEN, B62 OHZ
90119337 119 BOURNEBROOK CRESCENT, HALESOWEN, B62 OHZ
90119338 121 BOURNEBROOK CRESCENT, HALESOWEN, B62 OHZ
90119339 123 BOURNEBROOK CRESCENT, HALESOWEN, B62 OHZ
90119340 125 BOURNEBROOK CRESCENT, HALESOWEN, B62 OHZ
90119341 127 BOURNEBROOK CRESCENT, HALESOWEN, B62 OHZ
90119342 129 BOURNEBROOK CRESCENT, HALESOWEN, B62 OHZ
90119343 131 BOURNEBROOK CRESCENT, HALESOWEN, B62 OHZ
90119344 133 BOURNEBROOK CRESCENT, HALESOWEN, B62 OHZ
90119345 135 BOURNEBROOK CRESCENT, HALESOWEN, B62 OHZ
90119346 137 BOURNEBROOK CRESCENT, HALESOWEN, B62 OHZ
90119347 139 BOURNEBROOK CRESCENT, HALESOWEN, B62 OHZ
90058779 141 BOURNEBROOK CRESCENT, HALESOWEN, B62 OHZ
90058780 143 BOURNEBROOK CRESCENT, HALESOWEN, B62 OHZ
90216263 LAPAL GRANGE PRE SCHOOL, HOWLEY GRANGE SCOUT HUT, BOURNEBROOK CRESCENT
90156902 HOWLEY GRANGE SCOUT HUT, BOURNEBROOK CRESCENT, HALESOWEN, B62 OHY
90063608 1 CARTERS LANE, HALESOWEN, B62 ODH
90063609 2 CARTERS LANE, HALESOWEN, B62 OBP
90063610 3 CARTERS LANE, HALESOWEN, B62 ODH
90063611 4 CARTERS LANE, HALESOWEN, B62 OBP
90063612 5 CARTERS LANE, HALESOWEN, B62 ODH
90063613 6 CARTERS LANE, HALESOWEN, B62 OBP
90063614 7 CARTERS LANE, HALESOWEN, B62 ODH
90063615 8 CARTERS LANE, HALESOWEN, B62 OBP
90063616 9 CARTERS LANE, HALESOWEN, B62 ODH
90063617 10 CARTERS LANE, HALESOWEN, B62 OBP
90063618 11 CARTERS LANE, HALESOWEN, B62 ODH
90063619 12 CARTERS LANE, HALESOWEN, B62 OBP
90063620 13 CARTERS LANE, HALESOWEN, B62 ODH
90063621 14 CARTERS LANE, HALESOWEN, B62 OBP
90063622 15 CARTERS LANE, HALESOWEN, B62 ODA
90063623 16 CARTERS LANE, HALESOWEN, B62 OBP
90063624 17 CARTERS LANE, HALESOWEN, B62 ODA
90063625 18 CARTERS LANE, HALESOWEN, B62 OBP
90063626 19 CARTERS LANE, HALESOWEN, B62 ODA

90063627 20 CARTERS LANE, HALESOWEN, B62 OBP
90063628 21 CARTERS LANE, HALESOWEN, B62 ODA
90063629 22 CARTERS LANE, HALESOWEN, B62 OBP
90063630 23 CARTERS LANE, HALESOWEN, B62 ODA
90063631 24 CARTERS LANE, HALESOWEN, B62 OBP
90063632 25 CARTERS LANE, HALESOWEN, B62 ODA
90063633 26 CARTERS LANE, HALESOWEN, B62 OBP
90063634 27 CARTERS LANE, HALESOWEN, B62 ODA
90063635 28 CARTERS LANE, HALESOWEN, B62 OBS
90063636 29 CARTERS LANE, HALESOWEN, B62 ODA
90063637 30 CARTERS LANE, HALESOWEN, B62 OBS
90063638 31 CARTERS LANE, HALESOWEN, B62 ODA
90063639 32 CARTERS LANE, HALESOWEN, B62 OBS
90063640 33 CARTERS LANE, HALESOWEN, B62 ODA
90063641 34 CARTERS LANE, HALESOWEN, B62 OBS
90063642 35 CARTERS LANE, HALESOWEN, B62 ODA
90063643 36 CARTERS LANE, HALESOWEN, B62 OBS
90063644 37 CARTERS LANE, HALESOWEN, B62 ODA
90063645 38 CARTERS LANE, HALESOWEN, B62 OBS
90063646 39 CARTERS LANE, HALESOWEN, B62 ODA
90063647 40 CARTERS LANE, HALESOWEN, B62 OBS
90063648 41 CARTERS LANE, HALESOWEN, B62 ODA
90063649 42 CARTERS LANE, HALESOWEN, B62 OBS
90063650 43 CARTERS LANE, HALESOWEN, B62 ODA
90063651 44 CARTERS LANE, HALESOWEN, B62 OBS
90063652 45 CARTERS LANE, HALESOWEN, B62 ODA
90063653 46 CARTERS LANE, HALESOWEN, B62 OBS
90063654 47 CARTERS LANE, HALESOWEN, B62 ODA
90063655 48 CARTERS LANE, HALESOWEN, B62 OBS
90063656 49 CARTERS LANE, HALESOWEN, B62 ODA
90063657 50 CARTERS LANE, HALESOWEN, B62 OBS
90063658 51 CARTERS LANE, HALESOWEN, B62 ODA
90063659 52 CARTERS LANE, HALESOWEN, B62 OBS
90063660 53 CARTERS LANE, HALESOWEN, B62 ODA
90063661 54 CARTERS LANE, HALESOWEN, B62 OBS
90063662 55 CARTERS LANE, HALESOWEN, B62 ODA
90063663 56 CARTERS LANE, HALESOWEN, B62 OBS
90063664 57 CARTERS LANE, HALESOWEN, B62 ODA
90063665 58 CARTERS LANE, HALESOWEN, B62 OBS
90063666 59 CARTERS LANE, HALESOWEN, B62 ODA
90063667 60 CARTERS LANE, HALESOWEN, B62 OBS
90063668 61 CARTERS LANE, HALESOWEN, B62 ODA
90063669 62 CARTERS LANE, HALESOWEN, B62 OBS
90063670 63 CARTERS LANE, HALESOWEN, B62 ODA
90063671 64 CARTERS LANE, HALESOWEN, B62 OBS
90063672 65 CARTERS LANE, HALESOWEN, B62 ODX
90063673 66 CARTERS LANE, HALESOWEN, B62 OBS
90063674 67 CARTERS LANE, HALESOWEN, B62 ODX
90063675 68 CARTERS LANE, HALESOWEN, B62 OBS
90063677 69 CARTERS LANE, HALESOWEN, B62 ODX

90063678 70 CARTERS LANE, HALESOWEN, B62 OBS
90063679 71 CARTERS LANE, HALESOWEN, B62 OBX
90063680 72 CARTERS LANE, HALESOWEN, B62 OBS
90063681 73 CARTERS LANE, HALESOWEN, B62 OBX
90063682 74 CARTERS LANE, HALESOWEN, B62 OBS
90063683 75 CARTERS LANE, HALESOWEN, B62 OBX
90063684 76 CARTERS LANE, HALESOWEN, B62 OBT
90063685 77 CARTERS LANE, HALESOWEN, B62 OBX
90063686 78 CARTERS LANE, HALESOWEN, B62 OBT
90063687 79 CARTERS LANE, HALESOWEN, B62 OBX
90063688 80 CARTERS LANE, HALESOWEN, B62 OBT
90063689 81 CARTERS LANE, HALESOWEN, B62 OBX
90063690 82 CARTERS LANE, HALESOWEN, B62 OBT
90063691 83 CARTERS LANE, HALESOWEN, B62 OBX
90063692 84 CARTERS LANE, HALESOWEN, B62 OBT
90063693 86 CARTERS LANE, HALESOWEN, B62 OBT
90063694 88 CARTERS LANE, HALESOWEN, B62 OBT
90063695 90 CARTERS LANE, HALESOWEN, B62 OBT
90063696 92 CARTERS LANE, HALESOWEN, B62 OBT
90063697 94 CARTERS LANE, HALESOWEN, B62 OBT
90063698 96 CARTERS LANE, HALESOWEN, B62 OBT
90063699 98 CARTERS LANE, HALESOWEN, B62 OBT
90063700 100 CARTERS LANE, HALESOWEN, B62 OBT
90063701 102 CARTERS LANE, HALESOWEN, B62 OBT
90063702 104 CARTERS LANE, HALESOWEN, B62 OBU
90063703 106 CARTERS LANE, HALESOWEN, B62 OBU
90063704 108 CARTERS LANE, HALESOWEN, B62 OBU
90063705 110 CARTERS LANE, HALESOWEN, B62 OBU
90063706 112 CARTERS LANE, HALESOWEN, B62 OBU
90063707 114 CARTERS LANE, HALESOWEN, B62 OBU
90144378 CARTERS LANE BAPTIST CHURCH AND HALL, CARTERS LANE, HALESOWEN, B62 OBX
90152060 PATTENGILL HOUSE, CARTERS LANE, HALESOWEN, B62 OBP
90063676 69A CARTERS LANE, HALESOWEN, B62 OBX
90009800 1 CHANTRY DRIVE, HALESOWEN, B62 9DE
90009801 2 CHANTRY DRIVE, HALESOWEN, B62 9DE
90009802 3 CHANTRY DRIVE, HALESOWEN, B62 9DE
90009803 4 CHANTRY DRIVE, HALESOWEN, B62 9DE
90009804 5 CHANTRY DRIVE, HALESOWEN, B62 9DE
90009805 6 CHANTRY DRIVE, HALESOWEN, B62 9DE
90009806 7 CHANTRY DRIVE, HALESOWEN, B62 9DE
90009807 8 CHANTRY DRIVE, HALESOWEN, B62 9DE
90009808 9 CHANTRY DRIVE, HALESOWEN, B62 9DE
90009809 10 CHANTRY DRIVE, HALESOWEN, B62 9DE
90009810 11 CHANTRY DRIVE, HALESOWEN, B62 9DE
90009811 12 CHANTRY DRIVE, HALESOWEN, B62 9DE
90009812 14 CHANTRY DRIVE, HALESOWEN, B62 9DE
90009813 15 CHANTRY DRIVE, HALESOWEN, B62 9DE
90009814 16 CHANTRY DRIVE, HALESOWEN, B62 9DE
90009815 17 CHANTRY DRIVE, HALESOWEN, B62 9DE
90009816 19 CHANTRY DRIVE, HALESOWEN, B62 9DE

90009817 21 CHANTRY DRIVE, HALESOWEN, B62 9DE
90009818 23 CHANTRY DRIVE, HALESOWEN, B62 9DE
90009819 25 CHANTRY DRIVE, HALESOWEN, B62 9DE
90009820 27 CHANTRY DRIVE, HALESOWEN, B62 9DE
90009821 29 CHANTRY DRIVE, HALESOWEN, B62 9DE
90009822 31 CHANTRY DRIVE, HALESOWEN, B62 9DE
90009823 33 CHANTRY DRIVE, HALESOWEN, B62 9DE
90009824 35 CHANTRY DRIVE, HALESOWEN, B62 9DE
90009825 37 CHANTRY DRIVE, HALESOWEN, B62 9DE
90009826 39 CHANTRY DRIVE, HALESOWEN, B62 9DE
90157491 FLAT ABOVE, 2 GOODREST AVENUE, HALESOWEN, B62 0HP
90121976 2 GOODREST AVENUE, HALESOWEN, B62 0HP
90082159 3 GOODREST AVENUE, HALESOWEN, B62 0HP
90082160 4 GOODREST AVENUE, HALESOWEN, B62 0HP
90082161 5 GOODREST AVENUE, HALESOWEN, B62 0HP
90082162 6 GOODREST AVENUE, HALESOWEN, B62 0HP
90082163 7 GOODREST AVENUE, HALESOWEN, B62 0HP
90082164 8 GOODREST AVENUE, HALESOWEN, B62 0HP
90082165 9 GOODREST AVENUE, HALESOWEN, B62 0HP
90082166 10 GOODREST AVENUE, HALESOWEN, B62 0HP
90082167 11 GOODREST AVENUE, HALESOWEN, B62 0HP
90082168 12 GOODREST AVENUE, HALESOWEN, B62 0HP
90082169 13 GOODREST AVENUE, HALESOWEN, B62 0HP
90082170 14 GOODREST AVENUE, HALESOWEN, B62 0HP
90082171 15 GOODREST AVENUE, HALESOWEN, B62 0HP
90082172 16 GOODREST AVENUE, HALESOWEN, B62 0HP
90082173 19 GOODREST AVENUE, HALESOWEN, B62 0HP
90082174 20 GOODREST AVENUE, HALESOWEN, B62 0HP
90082175 21 GOODREST AVENUE, HALESOWEN, B62 0HP
90082176 22 GOODREST AVENUE, HALESOWEN, B62 0HP
90082177 23 GOODREST AVENUE, HALESOWEN, B62 0HP
90082178 24 GOODREST AVENUE, HALESOWEN, B62 0HP
90082179 25 GOODREST AVENUE, HALESOWEN, B62 0HP
90082180 26 GOODREST AVENUE, HALESOWEN, B62 0HP
90082181 27 GOODREST AVENUE, HALESOWEN, B62 0HP
90082182 28 GOODREST AVENUE, HALESOWEN, B62 0HP
90082183 29 GOODREST AVENUE, HALESOWEN, B62 0HP
90082184 30 GOODREST AVENUE, HALESOWEN, B62 0HP
90082185 31 GOODREST AVENUE, HALESOWEN, B62 0HP
90082186 32 GOODREST AVENUE, HALESOWEN, B62 0HP
90082187 33 GOODREST AVENUE, HALESOWEN, B62 0HP
90082188 34 GOODREST AVENUE, HALESOWEN, B62 0HP
90082189 35 GOODREST AVENUE, HALESOWEN, B62 0HR
90082190 36 GOODREST AVENUE, HALESOWEN, B62 0HR
90082191 37 GOODREST AVENUE, HALESOWEN, B62 0HR
90082192 38 GOODREST AVENUE, HALESOWEN, B62 0HR
90082193 39 GOODREST AVENUE, HALESOWEN, B62 0HR
90082194 40 GOODREST AVENUE, HALESOWEN, B62 0HR
90082195 41 GOODREST AVENUE, HALESOWEN, B62 0HR
90082196 42 GOODREST AVENUE, HALESOWEN, B62 0HR

90082197 43 GOODREST AVENUE, HALESOWEN, B62 OHR
90082198 44 GOODREST AVENUE, HALESOWEN, B62 OHR
90082199 45 GOODREST AVENUE, HALESOWEN, B62 OHR
90082200 46 GOODREST AVENUE, HALESOWEN, B62 OHR
90082201 47 GOODREST AVENUE, HALESOWEN, B62 OHR
90082202 48 GOODREST AVENUE, HALESOWEN, B62 OHR
90082203 49 GOODREST AVENUE, HALESOWEN, B62 OHR
90082204 50 GOODREST AVENUE, HALESOWEN, B62 OHR
90082205 51 GOODREST AVENUE, HALESOWEN, B62 OHR
90082206 52 GOODREST AVENUE, HALESOWEN, B62 OHR
90082207 53 GOODREST AVENUE, HALESOWEN, B62 OHR
90082208 54 GOODREST AVENUE, HALESOWEN, B62 OHR
90082209 55 GOODREST AVENUE, HALESOWEN, B62 OHR
90082210 56 GOODREST AVENUE, HALESOWEN, B62 OHR
90082211 57 GOODREST AVENUE, HALESOWEN, B62 OHR
90082212 58 GOODREST AVENUE, HALESOWEN, B62 OHR
90082213 59 GOODREST AVENUE, HALESOWEN, B62 OHR
90082214 60 GOODREST AVENUE, HALESOWEN, B62 OHR
90082215 61 GOODREST AVENUE, HALESOWEN, B62 OHR
90082216 62 GOODREST AVENUE, HALESOWEN, B62 OHR
90082217 63 GOODREST AVENUE, HALESOWEN, B62 OHR
90082218 64 GOODREST AVENUE, HALESOWEN, B62 OHR
90082219 65 GOODREST AVENUE, HALESOWEN, B62 OHR
90082220 66 GOODREST AVENUE, HALESOWEN, B62 OHR
90082221 67 GOODREST AVENUE, HALESOWEN, B62 OHR
90082222 68 GOODREST AVENUE, HALESOWEN, B62 OHR
90082223 69 GOODREST AVENUE, HALESOWEN, B62 OHR
90082224 70 GOODREST AVENUE, HALESOWEN, B62 OHR
90082225 71 GOODREST AVENUE, HALESOWEN, B62 OHR
90082226 72 GOODREST AVENUE, HALESOWEN, B62 OHR
90082227 73 GOODREST AVENUE, HALESOWEN, B62 OHR
90082228 74 GOODREST AVENUE, HALESOWEN, B62 OHR
90082229 75 GOODREST AVENUE, HALESOWEN, B62 OHR
90082230 76 GOODREST AVENUE, HALESOWEN, B62 OHR
90082231 77 GOODREST AVENUE, HALESOWEN, B62 OHP
90082232 78 GOODREST AVENUE, HALESOWEN, B62 OHP
90082233 79 GOODREST AVENUE, HALESOWEN, B62 OHP
90082234 80 GOODREST AVENUE, HALESOWEN, B62 OHP
90082235 81 GOODREST AVENUE, HALESOWEN, B62 OHP
90082236 82 GOODREST AVENUE, HALESOWEN, B62 OHP
90082237 83 GOODREST AVENUE, HALESOWEN, B62 OHP
90082238 84 GOODREST AVENUE, HALESOWEN, B62 OHP
90082239 85 GOODREST AVENUE, HALESOWEN, B62 OHP
90082240 86 GOODREST AVENUE, HALESOWEN, B62 OHP
90082241 87 GOODREST AVENUE, HALESOWEN, B62 OHP
90082242 88 GOODREST AVENUE, HALESOWEN, B62 OHP
90082243 89 GOODREST AVENUE, HALESOWEN, B62 OHP
90082244 90 GOODREST AVENUE, HALESOWEN, B62 OHP
90082245 91 GOODREST AVENUE, HALESOWEN, B62 OHP
90082246 92 GOODREST AVENUE, HALESOWEN, B62 OHP

90082247 93 GOODREST AVENUE, HALESOWEN, B62 OHP
90082248 94 GOODREST AVENUE, HALESOWEN, B62 OHP
90155605 LAPAL MEDICAL PRACTICE, 95 GOODREST AVENUE, HALESOWEN, B62 OHP
90009790 1 HICKMANS CLOSE, HALESOWEN, B62 9DF
90009791 2 HICKMANS CLOSE, HALESOWEN, B62 9DF
90009792 3 HICKMANS CLOSE, HALESOWEN, B62 9DF
90009793 4 HICKMANS CLOSE, HALESOWEN, B62 9DF
90009794 5 HICKMANS CLOSE, HALESOWEN, B62 9DF
90009795 6 HICKMANS CLOSE, HALESOWEN, B62 9DF
90009796 7 HICKMANS CLOSE, HALESOWEN, B62 9DF
90009797 8 HICKMANS CLOSE, HALESOWEN, B62 9DF
90009798 9 HICKMANS CLOSE, HALESOWEN, B62 9DF
90009799 10 HICKMANS CLOSE, HALESOWEN, B62 9DF
90009774 1 HOOPEN CLOSE, HALESOWEN, B62 9DG
90009775 2 HOOPEN CLOSE, HALESOWEN, B62 9DG
90009776 3 HOOPEN CLOSE, HALESOWEN, B62 9DG
90009777 4 HOOPEN CLOSE, HALESOWEN, B62 9DG
90009778 5 HOOPEN CLOSE, HALESOWEN, B62 9DG
90009779 6 HOOPEN CLOSE, HALESOWEN, B62 9DG
90009780 7 HOOPEN CLOSE, HALESOWEN, B62 9DG
90009781 8 HOOPEN CLOSE, HALESOWEN, B62 9DG
90009782 9 HOOPEN CLOSE, HALESOWEN, B62 9DG
90009783 10 HOOPEN CLOSE, HALESOWEN, B62 9DG
90009784 11 HOOPEN CLOSE, HALESOWEN, B62 9DG
90009785 12 HOOPEN CLOSE, HALESOWEN, B62 9DG
90009786 14 HOOPEN CLOSE, HALESOWEN, B62 9DG
90009787 15 HOOPEN CLOSE, HALESOWEN, B62 9DG
90009788 17 HOOPEN CLOSE, HALESOWEN, B62 9DG
90009789 19 HOOPEN CLOSE, HALESOWEN, B62 9DG
90157730 FLAT, 2 HOWLEY GRANGE ROAD, HALESOWEN, B62 OHN
90124153 2 HOWLEY GRANGE ROAD, HALESOWEN, B62 OHN
90093192 3 HOWLEY GRANGE ROAD, HALESOWEN, B62 OHN
90093193 5 HOWLEY GRANGE ROAD, HALESOWEN, B62 OHN
90093194 7 HOWLEY GRANGE ROAD, HALESOWEN, B62 OHN
90124155 8 HOWLEY GRANGE ROAD, HALESOWEN, B62 OHN
90093195 9 HOWLEY GRANGE ROAD, HALESOWEN, B62 OHN
90157731 FLAT ABOVE, 10 HOWLEY GRANGE ROAD, HALESOWEN, B62 OHN
90124156 10 HOWLEY GRANGE ROAD, HALESOWEN, B62 OHN
90093196 14 HOWLEY GRANGE ROAD, HALESOWEN, B62 OHW
90093197 16 HOWLEY GRANGE ROAD, HALESOWEN, B62 OHW
90093198 18 HOWLEY GRANGE ROAD, HALESOWEN, B62 OHW
90157734 FLAT ABOVE, 19 HOWLEY GRANGE ROAD, HALESOWEN, B62 OHN
90124161 19 HOWLEY GRANGE ROAD, HALESOWEN, B62 OHN
90093199 20 HOWLEY GRANGE ROAD, HALESOWEN, B62 OHW
90157735 FLAT REAR, 21 HOWLEY GRANGE ROAD, HALESOWEN, B62 OHN
90124162 21 HOWLEY GRANGE ROAD, HALESOWEN, B62 OHN
90093200 22 HOWLEY GRANGE ROAD, HALESOWEN, B62 OHW
90093201 24 HOWLEY GRANGE ROAD, HALESOWEN, B62 OHW
90124164 25 HOWLEY GRANGE ROAD, HALESOWEN, B62 OHW
90093202 26 HOWLEY GRANGE ROAD, HALESOWEN, B62 OHW

90093203 27 HOWLEY GRANGE ROAD, HALESOWEN, B62 OHW
90093204 28 HOWLEY GRANGE ROAD, HALESOWEN, B62 OHW
90093205 29 HOWLEY GRANGE ROAD, HALESOWEN, B62 OHW
90093206 30 HOWLEY GRANGE ROAD, HALESOWEN, B62 OHW
90093207 31 HOWLEY GRANGE ROAD, HALESOWEN, B62 OHW
90093208 32 HOWLEY GRANGE ROAD, HALESOWEN, B62 OHW
90093209 33 HOWLEY GRANGE ROAD, HALESOWEN, B62 OHW
90093210 34 HOWLEY GRANGE ROAD, HALESOWEN, B62 OHW
90093211 35 HOWLEY GRANGE ROAD, HALESOWEN, B62 OHW
90093212 36 HOWLEY GRANGE ROAD, HALESOWEN, B62 OHW
90093213 37 HOWLEY GRANGE ROAD, HALESOWEN, B62 OHW
90093214 38 HOWLEY GRANGE ROAD, HALESOWEN, B62 OHW
90093215 39 HOWLEY GRANGE ROAD, HALESOWEN, B62 OHW
90093216 40 HOWLEY GRANGE ROAD, HALESOWEN, B62 OHW
90093217 41 HOWLEY GRANGE ROAD, HALESOWEN, B62 OHW
90093218 42 HOWLEY GRANGE ROAD, HALESOWEN, B62 OHW
90093219 43 HOWLEY GRANGE ROAD, HALESOWEN, B62 OHW
90093220 44 HOWLEY GRANGE ROAD, HALESOWEN, B62 OHW
90093221 45 HOWLEY GRANGE ROAD, HALESOWEN, B62 OHW
90093222 46 HOWLEY GRANGE ROAD, HALESOWEN, B62 OHW
90093223 47 HOWLEY GRANGE ROAD, HALESOWEN, B62 OHW
90093224 48 HOWLEY GRANGE ROAD, HALESOWEN, B62 OHW
90093225 49 HOWLEY GRANGE ROAD, HALESOWEN, B62 OHW
90093226 50 HOWLEY GRANGE ROAD, HALESOWEN, B62 OHW
90093227 51 HOWLEY GRANGE ROAD, HALESOWEN, B62 OHW
90093228 53 HOWLEY GRANGE ROAD, HALESOWEN, B62 OHW
90093229 55 HOWLEY GRANGE ROAD, HALESOWEN, B62 OHW
90093230 56 HOWLEY GRANGE ROAD, HALESOWEN, B62 OHS
90093231 57 HOWLEY GRANGE ROAD, HALESOWEN, B62 OHW
90093232 58 HOWLEY GRANGE ROAD, HALESOWEN, B62 OHS
90093233 59 HOWLEY GRANGE ROAD, HALESOWEN, B62 OHW
90093234 60 HOWLEY GRANGE ROAD, HALESOWEN, B62 OHS
90093235 61 HOWLEY GRANGE ROAD, HALESOWEN, B62 OHW
90093236 62 HOWLEY GRANGE ROAD, HALESOWEN, B62 OHS
90093237 63 HOWLEY GRANGE ROAD, HALESOWEN, B62 OHW
90093238 64 HOWLEY GRANGE ROAD, HALESOWEN, B62 OHS
90093239 65 HOWLEY GRANGE ROAD, HALESOWEN, B62 OHS
90093240 66 HOWLEY GRANGE ROAD, HALESOWEN, B62 OHS
90093241 67 HOWLEY GRANGE ROAD, HALESOWEN, B62 OHS
90093242 68 HOWLEY GRANGE ROAD, HALESOWEN, B62 OHS
90093243 69 HOWLEY GRANGE ROAD, HALESOWEN, B62 OHS
90093244 70 HOWLEY GRANGE ROAD, HALESOWEN, B62 OHS
90093245 71 HOWLEY GRANGE ROAD, HALESOWEN, B62 OHS
90093246 72 HOWLEY GRANGE ROAD, HALESOWEN, B62 OHS
90093247 73 HOWLEY GRANGE ROAD, HALESOWEN, B62 OHS
90093248 74 HOWLEY GRANGE ROAD, HALESOWEN, B62 OHS
90093249 75 HOWLEY GRANGE ROAD, HALESOWEN, B62 OHS
90093250 76 HOWLEY GRANGE ROAD, HALESOWEN, B62 OHS
90093251 77 HOWLEY GRANGE ROAD, HALESOWEN, B62 OHS
90093252 78 HOWLEY GRANGE ROAD, HALESOWEN, B62 OHS

90093253 79 HOWLEY GRANGE ROAD, HALESOWEN, B62 OHS
90093254 80 HOWLEY GRANGE ROAD, HALESOWEN, B62 OHS
90093255 81 HOWLEY GRANGE ROAD, HALESOWEN, B62 OHS
90093256 82 HOWLEY GRANGE ROAD, HALESOWEN, B62 OHS
90093257 83 HOWLEY GRANGE ROAD, HALESOWEN, B62 OHS
90093258 84 HOWLEY GRANGE ROAD, HALESOWEN, B62 OHS
90093259 85 HOWLEY GRANGE ROAD, HALESOWEN, B62 OHS
90093260 86 HOWLEY GRANGE ROAD, HALESOWEN, B62 OHT
90093261 87 HOWLEY GRANGE ROAD, HALESOWEN, B62 OHS
90093262 88 HOWLEY GRANGE ROAD, HALESOWEN, B62 OHT
90093263 89 HOWLEY GRANGE ROAD, HALESOWEN, B62 OHS
90093264 90 HOWLEY GRANGE ROAD, HALESOWEN, B62 OHT
90093265 91 HOWLEY GRANGE ROAD, HALESOWEN, B62 OHS
90093266 92 HOWLEY GRANGE ROAD, HALESOWEN, B62 OHT
90093267 93 HOWLEY GRANGE ROAD, HALESOWEN, B62 OHS
90093268 94 HOWLEY GRANGE ROAD, HALESOWEN, B62 OHT
90093269 95 HOWLEY GRANGE ROAD, HALESOWEN, B62 OHS
90093270 96 HOWLEY GRANGE ROAD, HALESOWEN, B62 OHT
90093271 97 HOWLEY GRANGE ROAD, HALESOWEN, B62 OHS
90093272 98 HOWLEY GRANGE ROAD, HALESOWEN, B62 OHT
90093273 99 HOWLEY GRANGE ROAD, HALESOWEN, B62 OHS
90093274 100 HOWLEY GRANGE ROAD, HALESOWEN, B62 OHT
90093275 101 HOWLEY GRANGE ROAD, HALESOWEN, B62 OHS
90093276 102 HOWLEY GRANGE ROAD, HALESOWEN, B62 OHU
90093277 103 HOWLEY GRANGE ROAD, HALESOWEN, B62 OHS
90093278 104 HOWLEY GRANGE ROAD, HALESOWEN, B62 OHU
90093279 105 HOWLEY GRANGE ROAD, HALESOWEN, B62 OHS
90093280 106 HOWLEY GRANGE ROAD, HALESOWEN, B62 OHU
90093281 107 HOWLEY GRANGE ROAD, HALESOWEN, B62 OHS
90093282 108 HOWLEY GRANGE ROAD, HALESOWEN, B62 OHU
90093283 109 HOWLEY GRANGE ROAD, HALESOWEN, B62 OHS
90093284 110 HOWLEY GRANGE ROAD, HALESOWEN, B62 OHU
90093285 111 HOWLEY GRANGE ROAD, HALESOWEN, B62 OHS
90093286 112 HOWLEY GRANGE ROAD, HALESOWEN, B62 OHU
90093287 113 HOWLEY GRANGE ROAD, HALESOWEN, B62 OHS
90093288 114 HOWLEY GRANGE ROAD, HALESOWEN, B62 OHU
90093289 115 HOWLEY GRANGE ROAD, HALESOWEN, B62 OHS
90093290 116 HOWLEY GRANGE ROAD, HALESOWEN, B62 OHU
90093291 117 HOWLEY GRANGE ROAD, HALESOWEN, B62 OHS
90093292 118 HOWLEY GRANGE ROAD, HALESOWEN, B62 OHU
90093293 119 HOWLEY GRANGE ROAD, HALESOWEN, B62 OHT
90093294 120 HOWLEY GRANGE ROAD, HALESOWEN, B62 OHU
90093295 121 HOWLEY GRANGE ROAD, HALESOWEN, B62 OHT
90093296 122 HOWLEY GRANGE ROAD, HALESOWEN, B62 OJB
90093297 123 HOWLEY GRANGE ROAD, HALESOWEN, B62 OHT
90093298 124 HOWLEY GRANGE ROAD, HALESOWEN, B62 OJB
90093299 125 HOWLEY GRANGE ROAD, HALESOWEN, B62 OHT
90093300 126 HOWLEY GRANGE ROAD, HALESOWEN, B62 OJB
90093301 127 HOWLEY GRANGE ROAD, HALESOWEN, B62 OHT
90093302 128 HOWLEY GRANGE ROAD, HALESOWEN, B62 OJB

90093303 129 HOWLEY GRANGE ROAD, HALESOWEN, B62 OHT
90093304 130 HOWLEY GRANGE ROAD, HALESOWEN, B62 OJB
90093305 131 HOWLEY GRANGE ROAD, HALESOWEN, B62 OHT
90093306 132 HOWLEY GRANGE ROAD, HALESOWEN, B62 OJB
90093307 133 HOWLEY GRANGE ROAD, HALESOWEN, B62 OHT
90093308 134 HOWLEY GRANGE ROAD, HALESOWEN, B62 OJB
90093309 135 HOWLEY GRANGE ROAD, HALESOWEN, B62 OHT
90093310 136 HOWLEY GRANGE ROAD, HALESOWEN, B62 OJB
90093311 137 HOWLEY GRANGE ROAD, HALESOWEN, B62 OHT
90093312 138 HOWLEY GRANGE ROAD, HALESOWEN, B62 OJB
90093313 139 HOWLEY GRANGE ROAD, HALESOWEN, B62 OHT
90093314 140 HOWLEY GRANGE ROAD, HALESOWEN, B62 OJB
90093315 141 HOWLEY GRANGE ROAD, HALESOWEN, B62 OHT
90093316 142 HOWLEY GRANGE ROAD, HALESOWEN, B62 OJB
90093317 143 HOWLEY GRANGE ROAD, HALESOWEN, B62 OHT
90093318 144 HOWLEY GRANGE ROAD, HALESOWEN, B62 OJB
90093319 145 HOWLEY GRANGE ROAD, HALESOWEN, B62 OHU
90093320 146 HOWLEY GRANGE ROAD, HALESOWEN, B62 OJB
90093321 147 HOWLEY GRANGE ROAD, HALESOWEN, B62 OHU
90093322 148 HOWLEY GRANGE ROAD, HALESOWEN, B62 OJB
90093323 149 HOWLEY GRANGE ROAD, HALESOWEN, B62 OHU
90093324 150 HOWLEY GRANGE ROAD, HALESOWEN, B62 OJB
90093325 151 HOWLEY GRANGE ROAD, HALESOWEN, B62 OHU
90093326 152 HOWLEY GRANGE ROAD, HALESOWEN, B62 OJB
90093327 153 HOWLEY GRANGE ROAD, HALESOWEN, B62 OHU
90093328 154 HOWLEY GRANGE ROAD, HALESOWEN, B62 OJB
90093329 155 HOWLEY GRANGE ROAD, HALESOWEN, B62 OHU
90093330 156 HOWLEY GRANGE ROAD, HALESOWEN, B62 OJB
90093331 157 HOWLEY GRANGE ROAD, HALESOWEN, B62 OHU
90093332 158 HOWLEY GRANGE ROAD, HALESOWEN, B62 OJB
90093333 159 HOWLEY GRANGE ROAD, HALESOWEN, B62 OHU
90093334 160 HOWLEY GRANGE ROAD, HALESOWEN, B62 OJB
90093335 161 HOWLEY GRANGE ROAD, HALESOWEN, B62 OHU
90093336 162 HOWLEY GRANGE ROAD, HALESOWEN, B62 OJB
90093337 163 HOWLEY GRANGE ROAD, HALESOWEN, B62 OHU
90093338 164 HOWLEY GRANGE ROAD, HALESOWEN, B62 OJB
90093339 165 HOWLEY GRANGE ROAD, HALESOWEN, B62 OHU
90093340 166 HOWLEY GRANGE ROAD, HALESOWEN, B62 OJD
90093341 167 HOWLEY GRANGE ROAD, HALESOWEN, B62 OHU
90093342 168 HOWLEY GRANGE ROAD, HALESOWEN, B62 OJD
90093343 169 HOWLEY GRANGE ROAD, HALESOWEN, B62 OHU
90093344 170 HOWLEY GRANGE ROAD, HALESOWEN, B62 OJD
90093345 171 HOWLEY GRANGE ROAD, HALESOWEN, B62 OHU
90093346 172 HOWLEY GRANGE ROAD, HALESOWEN, B62 OJD
90093347 173 HOWLEY GRANGE ROAD, HALESOWEN, B62 OHU
90093348 174 HOWLEY GRANGE ROAD, HALESOWEN, B62 OJD
90093349 175 HOWLEY GRANGE ROAD, HALESOWEN, B62 OHU
90093350 176 HOWLEY GRANGE ROAD, HALESOWEN, B62 OJD
90093351 177 HOWLEY GRANGE ROAD, HALESOWEN, B62 OHU
90093352 178 HOWLEY GRANGE ROAD, HALESOWEN, B62 OJD

90093353 179 HOWLEY GRANGE ROAD, HALESOWEN, B62 OHU
90093354 180 HOWLEY GRANGE ROAD, HALESOWEN, B62 OJD
90093355 182 HOWLEY GRANGE ROAD, HALESOWEN, B62 OJD
90093356 184 HOWLEY GRANGE ROAD, HALESOWEN, B62 OJD
90093357 186 HOWLEY GRANGE ROAD, HALESOWEN, B62 OJD
90093358 188 HOWLEY GRANGE ROAD, HALESOWEN, B62 OJD
90093359 189 HOWLEY GRANGE ROAD, HALESOWEN, B62 OJB
90093360 190 HOWLEY GRANGE ROAD, HALESOWEN, B62 OJD
90093361 191 HOWLEY GRANGE ROAD, HALESOWEN, B62 OJB
90093362 192 HOWLEY GRANGE ROAD, HALESOWEN, B62 OJD
90093363 193 HOWLEY GRANGE ROAD, HALESOWEN, B62 OJB
90093364 195 HOWLEY GRANGE ROAD, HALESOWEN, B62 OJB
90093365 197 HOWLEY GRANGE ROAD, HALESOWEN, B62 OJB
90093366 199 HOWLEY GRANGE ROAD, HALESOWEN, B62 OJB
90093367 201 HOWLEY GRANGE ROAD, HALESOWEN, B62 OJB
90093368 203 HOWLEY GRANGE ROAD, HALESOWEN, B62 OJB
90093369 205 HOWLEY GRANGE ROAD, HALESOWEN, B62 OJB
90093370 207 HOWLEY GRANGE ROAD, HALESOWEN, B62 OJB
90093371 209 HOWLEY GRANGE ROAD, HALESOWEN, B62 OJB
90093372 211 HOWLEY GRANGE ROAD, HALESOWEN, B62 OJB
90093373 213 HOWLEY GRANGE ROAD, HALESOWEN, B62 OJB
90093374 215 HOWLEY GRANGE ROAD, HALESOWEN, B62 OJB
90150942 FLAT ABOVE, COBHAM ARMS, 217 HOWLEY GRANGE ROAD, HALESOWEN, B62 OJD
90216508 217 COBHAM ARMS, HOWLEY GRANGE ROAD, HALESOWEN, B62 OJD
90093375 219 HOWLEY GRANGE ROAD, HALESOWEN, B62 OJD
90093376 221 HOWLEY GRANGE ROAD, HALESOWEN, B62 OJD
90093377 223 HOWLEY GRANGE ROAD, HALESOWEN, B62 OJD
90093378 225 HOWLEY GRANGE ROAD, HALESOWEN, B62 OJD
90093379 227 HOWLEY GRANGE ROAD, HALESOWEN, B62 OJD
90093380 229 HOWLEY GRANGE ROAD, HALESOWEN, B62 OJD
90093381 231 HOWLEY GRANGE ROAD, HALESOWEN, B62 OJD
90093382 233 HOWLEY GRANGE ROAD, HALESOWEN, B62 OJD
90093383 235 HOWLEY GRANGE ROAD, HALESOWEN, B62 OJD
90093384 237 HOWLEY GRANGE ROAD, HALESOWEN, B62 OJD
90093385 239 HOWLEY GRANGE ROAD, HALESOWEN, B62 OJD
90093386 241 HOWLEY GRANGE ROAD, HALESOWEN, B62 OJD
90093387 243 HOWLEY GRANGE ROAD, HALESOWEN, B62 OJD
90093388 245 HOWLEY GRANGE ROAD, HALESOWEN, B62 OJD
90093389 247 HOWLEY GRANGE ROAD, HALESOWEN, B62 OJD
90093390 249 HOWLEY GRANGE ROAD, HALESOWEN, B62 OJD
90093391 251 HOWLEY GRANGE ROAD, HALESOWEN, B62 OJD
90093392 253 HOWLEY GRANGE ROAD, HALESOWEN, B62 OJD
90153101 HOWLEY GRANGE DAY NURSERY, HOWLEY GRANGE ROAD, HALESOWEN, B62 OHS
90145970 HOWLEY GRANGE PRIMARY SCHOOL, HOWLEY GRANGE ROAD, HALESOWEN, B62 OHS
90124157 12A HOWLEY GRANGE ROAD, HALESOWEN, B62 OHW
90157732 12B HOWLEY GRANGE ROAD, HALESOWEN, B62 OHW
90124158 15A HOWLEY GRANGE ROAD, HALESOWEN, B62 OHN
90155164 15B HOWLEY GRANGE ROAD, HALESOWEN, B62 OHN
90124160 17A HOWLEY GRANGE ROAD, HALESOWEN, B62 OHN
90157733 17B HOWLEY GRANGE ROAD, HALESOWEN, B62 OHN

90124163 23A HOWLEY GRANGE ROAD, HALESOWEN, B62 0HN
90157393 23B HOWLEY GRANGE ROAD, HALESOWEN, B62 0HN
90157394 23C HOWLEY GRANGE ROAD, HALESOWEN, B62 0HN
90154473 FLAT 1, 4-6 HOWLEY GRANGE ROAD, HALESOWEN, B62 0HN
90129773 FLAT 2, 4-6 HOWLEY GRANGE ROAD, HALESOWEN, B62 0HN
90129772 4-6 HOWLEY GRANGE ROAD, HALESOWEN, B62 0HN
90215700 65A HOWLEY GRANGE ROAD, HALESOWEN, B62 0HS
90163684 8A HOWLEY GRANGE ROAD, HALESOWEN, B62 0HN
90100368 1 LOCKINGTON CROFT, HALESOWEN, B62 9BP
90100369 2 LOCKINGTON CROFT, HALESOWEN, B62 9BP
90100370 3 LOCKINGTON CROFT, HALESOWEN, B62 9BP
90100371 4 LOCKINGTON CROFT, HALESOWEN, B62 9BP
90100372 5 LOCKINGTON CROFT, HALESOWEN, B62 9BP
90100373 6 LOCKINGTON CROFT, HALESOWEN, B62 9BP
90100374 7 LOCKINGTON CROFT, HALESOWEN, B62 9BP
90100375 8 LOCKINGTON CROFT, HALESOWEN, B62 9BP
90100376 9 LOCKINGTON CROFT, HALESOWEN, B62 9BP
90100377 10 LOCKINGTON CROFT, HALESOWEN, B62 9BP
90100378 11 LOCKINGTON CROFT, HALESOWEN, B62 9BP
90100379 12 LOCKINGTON CROFT, HALESOWEN, B62 9BP
90100380 14 LOCKINGTON CROFT, HALESOWEN, B62 9BP
90100381 15 LOCKINGTON CROFT, HALESOWEN, B62 9BP
90100382 16 LOCKINGTON CROFT, HALESOWEN, B62 9BP
90100383 17 LOCKINGTON CROFT, HALESOWEN, B62 9BP
90100384 18 LOCKINGTON CROFT, HALESOWEN, B62 9BP
90100385 19 LOCKINGTON CROFT, HALESOWEN, B62 9BP
90100386 20 LOCKINGTON CROFT, HALESOWEN, B62 9BP
90100387 21 LOCKINGTON CROFT, HALESOWEN, B62 9BP
90100388 22 LOCKINGTON CROFT, HALESOWEN, B62 9BP
90100389 23 LOCKINGTON CROFT, HALESOWEN, B62 9BP
90100390 24 LOCKINGTON CROFT, HALESOWEN, B62 9BP
90100391 25 LOCKINGTON CROFT, HALESOWEN, B62 9BP
90100392 26 LOCKINGTON CROFT, HALESOWEN, B62 9BP
90100393 27 LOCKINGTON CROFT, HALESOWEN, B62 9BP
90100394 28 LOCKINGTON CROFT, HALESOWEN, B62 9BP
90100395 29 LOCKINGTON CROFT, HALESOWEN, B62 9BP
90100396 30 LOCKINGTON CROFT, HALESOWEN, B62 9BP
90100397 31 LOCKINGTON CROFT, HALESOWEN, B62 9BP
90100398 32 LOCKINGTON CROFT, HALESOWEN, B62 9BP
90100399 33 LOCKINGTON CROFT, HALESOWEN, B62 9BP
90100400 34 LOCKINGTON CROFT, HALESOWEN, B62 9BP
90100401 35 LOCKINGTON CROFT, HALESOWEN, B62 9BP
90100402 36 LOCKINGTON CROFT, HALESOWEN, B62 9BP
90100403 37 LOCKINGTON CROFT, HALESOWEN, B62 9BP
90100404 38 LOCKINGTON CROFT, HALESOWEN, B62 9BP
90100405 39 LOCKINGTON CROFT, HALESOWEN, B62 9BP
90100406 40 LOCKINGTON CROFT, HALESOWEN, B62 9BP
90100407 41 LOCKINGTON CROFT, HALESOWEN, B62 9BP
90100408 42 LOCKINGTON CROFT, HALESOWEN, B62 9BP
90100409 43 LOCKINGTON CROFT, HALESOWEN, B62 9BP

90100410 45 LOCKINGTON CROFT, HALESOWEN, B62 9BP
90100411 47 LOCKINGTON CROFT, HALESOWEN, B62 9BP
90100412 49 LOCKINGTON CROFT, HALESOWEN, B62 9BP
90100413 51 LOCKINGTON CROFT, HALESOWEN, B62 9BP
90125068 1 GOWER HOUSE, LOCKINGTON CROFT, HALESOWEN, B62 9BS
90125069 2 GOWER HOUSE, LOCKINGTON CROFT, HALESOWEN, B62 9BS
90125070 3 GOWER HOUSE, LOCKINGTON CROFT, HALESOWEN, B62 9BS
90212781 4 GOWER HOUSE, LOCKINGTON CROFT, HALESOWEN, B62 9BS
90125071 5 GOWER HOUSE, LOCKINGTON CROFT, HALESOWEN, B62 9BS
90125072 6 GOWER HOUSE, LOCKINGTON CROFT, HALESOWEN, B62 9BS
90125073 7 GOWER HOUSE, LOCKINGTON CROFT, HALESOWEN, B62 9BS
90125074 8 GOWER HOUSE, LOCKINGTON CROFT, HALESOWEN, B62 9BS
90125075 9 GOWER HOUSE, LOCKINGTON CROFT, HALESOWEN, B62 9BS
90125076 10 GOWER HOUSE, LOCKINGTON CROFT, HALESOWEN, B62 9BS
90125077 11 GOWER HOUSE, LOCKINGTON CROFT, HALESOWEN, B62 9BS
90125078 12 GOWER HOUSE, LOCKINGTON CROFT, HALESOWEN, B62 9BS
90125079 14 GOWER HOUSE, LOCKINGTON CROFT, HALESOWEN, B62 9BS
90125080 15 GOWER HOUSE, LOCKINGTON CROFT, HALESOWEN, B62 9BS
90125081 16 GOWER HOUSE, LOCKINGTON CROFT, HALESOWEN, B62 9BS
90125082 17 GOWER HOUSE, LOCKINGTON CROFT, HALESOWEN, B62 9BS
90125083 18 GOWER HOUSE, LOCKINGTON CROFT, HALESOWEN, B62 9BS
90125084 19 GOWER HOUSE, LOCKINGTON CROFT, HALESOWEN, B62 9BS
90125085 20 GOWER HOUSE, LOCKINGTON CROFT, HALESOWEN, B62 9BS
90125086 21 GOWER HOUSE, LOCKINGTON CROFT, HALESOWEN, B62 9BS
90125087 22 GOWER HOUSE, LOCKINGTON CROFT, HALESOWEN, B62 9BS
90125088 23 GOWER HOUSE, LOCKINGTON CROFT, HALESOWEN, B62 9BS
90125089 24 GOWER HOUSE, LOCKINGTON CROFT, HALESOWEN, B62 9BS
90125090 25 GOWER HOUSE, LOCKINGTON CROFT, HALESOWEN, B62 9BS
90125091 26 GOWER HOUSE, LOCKINGTON CROFT, HALESOWEN, B62 9BS
90125092 27 GOWER HOUSE, LOCKINGTON CROFT, HALESOWEN, B62 9BS
90125093 28 GOWER HOUSE, LOCKINGTON CROFT, HALESOWEN, B62 9BS
90125094 29 GOWER HOUSE, LOCKINGTON CROFT, HALESOWEN, B62 9BS
90125095 30 GOWER HOUSE, LOCKINGTON CROFT, HALESOWEN, B62 9BS
90125096 31 GOWER HOUSE, LOCKINGTON CROFT, HALESOWEN, B62 9BS
90125097 32 GOWER HOUSE, LOCKINGTON CROFT, HALESOWEN, B62 9BS
90125098 33 GOWER HOUSE, LOCKINGTON CROFT, HALESOWEN, B62 9BS
90125099 34 GOWER HOUSE, LOCKINGTON CROFT, HALESOWEN, B62 9BS
90125100 35 GOWER HOUSE, LOCKINGTON CROFT, HALESOWEN, B62 9BS
90125101 36 GOWER HOUSE, LOCKINGTON CROFT, HALESOWEN, B62 9BS
90125102 37 GOWER HOUSE, LOCKINGTON CROFT, HALESOWEN, B62 9BS
90009765 1 LOMBARDY CROFT, HALESOWEN, B62 9DQ
90009766 2 LOMBARDY CROFT, HALESOWEN, B62 9DQ
90009767 3 LOMBARDY CROFT, HALESOWEN, B62 9DQ
90009768 4 LOMBARDY CROFT, HALESOWEN, B62 9DQ
90009769 5 LOMBARDY CROFT, HALESOWEN, B62 9DQ
90009770 6 LOMBARDY CROFT, HALESOWEN, B62 9DQ
90009771 7 LOMBARDY CROFT, HALESOWEN, B62 9DQ
90009772 8 LOMBARDY CROFT, HALESOWEN, B62 9DQ
90009773 9 LOMBARDY CROFT, HALESOWEN, B62 9DQ
90028495 1 OAKLANDS, HALESOWEN, B62 0JA

90028496 2 OAKLANDS, HALESOWEN, B62 OJA
90028497 3 OAKLANDS, HALESOWEN, B62 OJA
90028498 4 OAKLANDS, HALESOWEN, B62 OJA
90028499 5 OAKLANDS, HALESOWEN, B62 OJA
90028500 6 OAKLANDS, HALESOWEN, B62 OJA
90028501 7 OAKLANDS, HALESOWEN, B62 OJA
90028502 8 OAKLANDS, HALESOWEN, B62 OJA
90028503 9 OAKLANDS, HALESOWEN, B62 OJA
90028504 10 OAKLANDS, HALESOWEN, B62 OJA
90028505 11 OAKLANDS, HALESOWEN, B62 OJA
90028506 12 OAKLANDS, HALESOWEN, B62 OJA
90028507 13 OAKLANDS, HALESOWEN, B62 OJA
90028508 14 OAKLANDS, HALESOWEN, B62 OJA
90115431 15 OAKLANDS, HALESOWEN, B62 OJA
90115432 16 OAKLANDS, HALESOWEN, B62 OJA
90046677 1 PARKFIELD CLOSE, HALESOWEN, B62 OHL
90046678 2 PARKFIELD CLOSE, HALESOWEN, B62 OHL
90046679 3 PARKFIELD CLOSE, HALESOWEN, B62 OHL
90046680 4 PARKFIELD CLOSE, HALESOWEN, B62 OHL
90046681 5 PARKFIELD CLOSE, HALESOWEN, B62 OHL
90046682 6 PARKFIELD CLOSE, HALESOWEN, B62 OHL
90046683 7 PARKFIELD CLOSE, HALESOWEN, B62 OHL
90046684 8 PARKFIELD CLOSE, HALESOWEN, B62 OHL
90046685 9 PARKFIELD CLOSE, HALESOWEN, B62 OHL
90046686 10 PARKFIELD CLOSE, HALESOWEN, B62 OHL
90046687 11 PARKFIELD CLOSE, HALESOWEN, B62 OHL
90046688 12 PARKFIELD CLOSE, HALESOWEN, B62 OHL
90046689 13 PARKFIELD CLOSE, HALESOWEN, B62 OHL
90046690 14 PARKFIELD CLOSE, HALESOWEN, B62 OHL
90046691 15 PARKFIELD CLOSE, HALESOWEN, B62 OHL
90046692 16 PARKFIELD CLOSE, HALESOWEN, B62 OHL
90046693 17 PARKFIELD CLOSE, HALESOWEN, B62 OHL
90046694 19 PARKFIELD CLOSE, HALESOWEN, B62 OHL
90046695 21 PARKFIELD CLOSE, HALESOWEN, B62 OHL
90046696 23 PARKFIELD CLOSE, HALESOWEN, B62 OHL
90009901 1 SPIES CLOSE, HALESOWEN, B62 9SH
90009902 2 SPIES CLOSE, HALESOWEN, B62 9SH
90009903 3 SPIES CLOSE, HALESOWEN, B62 9SH
90009904 4 SPIES CLOSE, HALESOWEN, B62 9SH
90009905 5 SPIES CLOSE, HALESOWEN, B62 9SH
90009906 6 SPIES CLOSE, HALESOWEN, B62 9SH
90009907 7 SPIES CLOSE, HALESOWEN, B62 9SH
90217079 ATM, 1 SPIES LANE, HALESOWEN, B62 9SS
90209101 1 SPIES LANE, HALESOWEN, B62 9SS
90116296 DENTAL SURGERY, 103 SPIES LANE, HALESOWEN, B62 9SS
90035755 105 SPIES LANE, HALESOWEN, B62 9SS
90035756 107 SPIES LANE, HALESOWEN, B62 9SS
90035757 109 SPIES LANE, HALESOWEN, B62 9SS
90035758 111 SPIES LANE, HALESOWEN, B62 9SS
90035759 113 SPIES LANE, HALESOWEN, B62 9SS

90035760 115 SPIES LANE, HALESOWEN, B62 9SS
90035761 116 SPIES LANE, HALESOWEN, B62 9SR
90035762 117 SPIES LANE, HALESOWEN, B62 9SS
90035763 118 SPIES LANE, HALESOWEN, B62 9SR
90035764 119 SPIES LANE, HALESOWEN, B62 9SS
90035765 120 SPIES LANE, HALESOWEN, B62 9SR
90035766 121 SPIES LANE, HALESOWEN, B62 9SS
90035767 122 SPIES LANE, HALESOWEN, B62 9SR
90035768 123 SPIES LANE, HALESOWEN, B62 9SS
90035769 124 SPIES LANE, HALESOWEN, B62 9SR
90035770 125 SPIES LANE, HALESOWEN, B62 9SS
90035771 126 SPIES LANE, HALESOWEN, B62 9SR
90035772 128 SPIES LANE, HALESOWEN, B62 9SR
90035773 130 SPIES LANE, HALESOWEN, B62 9SR
90035774 132 SPIES LANE, HALESOWEN, B62 9SR
90035775 133 SPIES LANE, HALESOWEN, B62 9SS
90035776 134 SPIES LANE, HALESOWEN, B62 9SR
90035777 135 SPIES LANE, HALESOWEN, B62 9SS
90035778 136 SPIES LANE, HALESOWEN, B62 9SR
90035779 137 SPIES LANE, HALESOWEN, B62 9SS
90035780 138 SPIES LANE, HALESOWEN, B62 9SR
90035781 139 SPIES LANE, HALESOWEN, B62 9SS
90035782 140 SPIES LANE, HALESOWEN, B62 9SR
90035783 141 SPIES LANE, HALESOWEN, B62 9SS
90035784 142 SPIES LANE, HALESOWEN, B62 9SR
90035786 144 SPIES LANE, HALESOWEN, B62 9SR
90035787 145 SPIES LANE, HALESOWEN, B62 9SS
90035788 146 SPIES LANE, HALESOWEN, B62 9SR
90035789 147 SPIES LANE, HALESOWEN, B62 9ST
90035790 148 SPIES LANE, HALESOWEN, B62 9SR
90035791 149 SPIES LANE, HALESOWEN, B62 9ST
90035792 150 SPIES LANE, HALESOWEN, B62 9SR
90035793 152 SPIES LANE, HALESOWEN, B62 9SR
90035794 153 SPIES LANE, HALESOWEN, B62 9ST
90035795 154 SPIES LANE, HALESOWEN, B62 9SR
90035796 155 SPIES LANE, HALESOWEN, B62 9ST
90035797 156 SPIES LANE, HALESOWEN, B62 9SR
90035798 157 SPIES LANE, HALESOWEN, B62 9ST
90035799 158 SPIES LANE, HALESOWEN, B62 9SP
90035800 159 SPIES LANE, HALESOWEN, B62 9ST
90035801 160 SPIES LANE, HALESOWEN, B62 9SP
90035802 161 SPIES LANE, HALESOWEN, B62 9ST
90035803 162 SPIES LANE, HALESOWEN, B62 9SP
90035804 163 SPIES LANE, HALESOWEN, B62 9ST
90035805 164 SPIES LANE, HALESOWEN, B62 9SP
90035806 165 SPIES LANE, HALESOWEN, B62 9ST
90035807 166 SPIES LANE, HALESOWEN, B62 9SP
90035808 167 SPIES LANE, HALESOWEN, B62 9ST
90035809 168 SPIES LANE, HALESOWEN, B62 9SP
90035810 169 SPIES LANE, HALESOWEN, B62 9ST

90035811 170 SPIES LANE, HALESOWEN, B62 9SP
90035812 171 SPIES LANE, HALESOWEN, B62 9ST
90035813 172 SPIES LANE, HALESOWEN, B62 9SP
90035814 173 SPIES LANE, HALESOWEN, B62 9ST
90035815 174 SPIES LANE, HALESOWEN, B62 9SP
90035816 175 SPIES LANE, HALESOWEN, B62 9ST
90035817 176 SPIES LANE, HALESOWEN, B62 9SP
90035818 177 SPIES LANE, HALESOWEN, B62 9ST
90035819 178 SPIES LANE, HALESOWEN, B62 9SP
90035820 180 SPIES LANE, HALESOWEN, B62 9SP
90035821 182 SPIES LANE, HALESOWEN, B62 9SP
90158307 FLAT ABOVE, 183 SPIES LANE, HALESOWEN, B62 9SJ
90116298 183 SPIES LANE, HALESOWEN, B62 9SJ
90035822 184 SPIES LANE, HALESOWEN, B62 9SP
90116299 185 SPIES LANE, HALESOWEN, B62 9SJ
90035823 186 SPIES LANE, HALESOWEN, B62 9SP
90035824 187 SPIES LANE, HALESOWEN, B62 9SJ
90035825 188 SPIES LANE, HALESOWEN, B62 9SP
90035826 189 SPIES LANE, HALESOWEN, B62 9SJ
90035827 190 SPIES LANE, HALESOWEN, B62 9SP
90035828 191 SPIES LANE, HALESOWEN, B62 9SJ
90035829 192 SPIES LANE, HALESOWEN, B62 9SP
90035830 193 SPIES LANE, HALESOWEN, B62 9SJ
90035831 194 SPIES LANE, HALESOWEN, B62 9SP
90035832 195 SPIES LANE, HALESOWEN, B62 9SJ
90035833 196 SPIES LANE, HALESOWEN, B62 9SP
90035834 197 SPIES LANE, HALESOWEN, B62 9SJ
90035835 198 SPIES LANE, HALESOWEN, B62 9SP
90035836 199 SPIES LANE, HALESOWEN, B62 9SJ
90035837 200 SPIES LANE, HALESOWEN, B62 9SP
90035838 201 SPIES LANE, HALESOWEN, B62 9SJ
90035839 202 SPIES LANE, HALESOWEN, B62 9SW
90035840 203 SPIES LANE, HALESOWEN, B62 9SJ
90035841 204 SPIES LANE, HALESOWEN, B62 9SW
90035843 205 SPIES LANE, HALESOWEN, B62 9SJ
90035844 206 SPIES LANE, HALESOWEN, B62 9SW
90035846 207 SPIES LANE, HALESOWEN, B62 9SJ
90035847 208 SPIES LANE, HALESOWEN, B62 9SW
90116300 ALLENBROOK NURSING HOME, 209 SPIES LANE, HALESOWEN, B62 9SW
90035848 210 SPIES LANE, HALESOWEN, B62 9SW
90035849 212 SPIES LANE, HALESOWEN, B62 9SW
90035850 214 SPIES LANE, HALESOWEN, B62 9SW
90035851 216 SPIES LANE, HALESOWEN, B62 9SW
90035852 217 SPIES LANE, HALESOWEN, B62 9SJ
90035853 218 SPIES LANE, HALESOWEN, B62 9SW
90035854 219 SPIES LANE, HALESOWEN, B62 9SJ
90035855 220 SPIES LANE, HALESOWEN, B62 9SW
90116301 SPIES COTTAGE, 221 SPIES LANE, HALESOWEN, B62 9SJ
90035856 222 SPIES LANE, HALESOWEN, B62 9SW
90116302 223 SPIES LANE, HALESOWEN, B62 9SJ

90035857 225 SPIES LANE, HALESOWEN, B62 9SJ
90116303 240 SPIES LANE, HALESOWEN, B62 9BW
90035858 241 SPIES LANE, HALESOWEN, B62 9SL
90116304 242 SPIES LANE, HALESOWEN, B62 9BW
90035859 243 SPIES LANE, HALESOWEN, B62 9SL
90116305 244 SPIES LANE, HALESOWEN, B62 9BW
90116306 246 SPIES LANE, HALESOWEN, B62 9BW
90035860 247 SPIES LANE, HALESOWEN, B62 9SN
90116307 248 SPIES LANE, HALESOWEN, B62 9BW
90035861 249 SPIES LANE, HALESOWEN, B62 9SN
90116308 250 SPIES LANE, HALESOWEN, B62 9BW
90131058 FLAT 1, THE OAKLANDS, 251 SPIES LANE, HALESOWEN, B62 9BN
90131059 FLAT 2, THE OAKLANDS, 251 SPIES LANE, HALESOWEN, B62 9BN
90131060 FLAT 3, THE OAKLANDS, 251 SPIES LANE, HALESOWEN, B62 9BN
90131061 FLAT 4, THE OAKLANDS, 251 SPIES LANE, HALESOWEN, B62 9BN
90131062 FLAT 5, THE OAKLANDS, 251 SPIES LANE, HALESOWEN, B62 9BN
90131063 FLAT 6, THE OAKLANDS, 251 SPIES LANE, HALESOWEN, B62 9BN
90116309 252 SPIES LANE, HALESOWEN, B62 9BW
90035862 256 SPIES LANE, HALESOWEN, B62 9BW
90035863 269 SPIES LANE, HALESOWEN, B62 9BN
90035864 271 SPIES LANE, HALESOWEN, B62 9BN
90035865 273 SPIES LANE, HALESOWEN, B62 9BN
90035866 275 SPIES LANE, HALESOWEN, B62 9BN
90035868 277 SPIES LANE, HALESOWEN, B62 9BN
90127451 279 SPIES LANE, HALESOWEN, B62 9BN
90127452 281 SPIES LANE, HALESOWEN, B62 9BN
90127453 283 SPIES LANE, HALESOWEN, B62 9BN
90035869 285 SPIES LANE, HALESOWEN, B62 9BN
90035870 287 SPIES LANE, HALESOWEN, B62 9BN
90035871 289 SPIES LANE, HALESOWEN, B62 9BN
90035872 291 SPIES LANE, HALESOWEN, B62 9BN
90035873 293 SPIES LANE, HALESOWEN, B62 9BN
90035874 295 SPIES LANE, HALESOWEN, B62 9BN
90035875 297 SPIES LANE, HALESOWEN, B62 9BN
90035876 299 SPIES LANE, HALESOWEN, B62 9BN
90035877 301 SPIES LANE, HALESOWEN, B62 9BN
90035878 303 SPIES LANE, HALESOWEN, B62 9BN
90035879 305 SPIES LANE, HALESOWEN, B62 9BN
90035880 307 SPIES LANE, HALESOWEN, B62 9BN
90035881 309 SPIES LANE, HALESOWEN, B62 9BN
90035882 311 SPIES LANE, HALESOWEN, B62 9BN
90035883 313 SPIES LANE, HALESOWEN, B62 9BN
90131064 FLAT 1, HARRIET HOUSE, SPIES LANE, HALESOWEN, B62 9BN
90131065 FLAT 2, HARRIET HOUSE, SPIES LANE, HALESOWEN, B62 9BN
90131066 FLAT 3, HARRIET HOUSE, SPIES LANE, HALESOWEN, B62 9BN
90131067 FLAT 4, HARRIET HOUSE, SPIES LANE, HALESOWEN, B62 9BN
90148773 1 PEGASUS COURT, SPIES LANE, HALESOWEN, B62 OBL
90148774 2 PEGASUS COURT, SPIES LANE, HALESOWEN, B62 OBL
90148775 3 PEGASUS COURT, SPIES LANE, HALESOWEN, B62 OBL
90148776 4 PEGASUS COURT, SPIES LANE, HALESOWEN, B62 OBL

90148777 5 PEGASUS COURT, SPIES LANE, HALESOWEN, B62 OBL
90148778 6 PEGASUS COURT, SPIES LANE, HALESOWEN, B62 OBL
90148779 7 PEGASUS COURT, SPIES LANE, HALESOWEN, B62 OBL
90148780 8 PEGASUS COURT, SPIES LANE, HALESOWEN, B62 OBL
90148781 9 PEGASUS COURT, SPIES LANE, HALESOWEN, B62 OBL
90148782 10 PEGASUS COURT, SPIES LANE, HALESOWEN, B62 OBL
90148783 11 PEGASUS COURT, SPIES LANE, HALESOWEN, B62 OBL
90148784 12 PEGASUS COURT, SPIES LANE, HALESOWEN, B62 OBL
90148785 14 PEGASUS COURT, SPIES LANE, HALESOWEN, B62 OBL
90148786 15 PEGASUS COURT, SPIES LANE, HALESOWEN, B62 OBL
90148787 16 PEGASUS COURT, SPIES LANE, HALESOWEN, B62 OBL
90148788 17 PEGASUS COURT, SPIES LANE, HALESOWEN, B62 OBL
90148789 18 PEGASUS COURT, SPIES LANE, HALESOWEN, B62 OBL
90148790 19 PEGASUS COURT, SPIES LANE, HALESOWEN, B62 OBL
90148791 20 PEGASUS COURT, SPIES LANE, HALESOWEN, B62 OBL
90148792 21 PEGASUS COURT, SPIES LANE, HALESOWEN, B62 OBL
90148793 22 PEGASUS COURT, SPIES LANE, HALESOWEN, B62 OBL
90148794 23 PEGASUS COURT, SPIES LANE, HALESOWEN, B62 OBL
90148795 24 PEGASUS COURT, SPIES LANE, HALESOWEN, B62 OBL
90148796 25 PEGASUS COURT, SPIES LANE, HALESOWEN, B62 OBL
90148797 26 PEGASUS COURT, SPIES LANE, HALESOWEN, B62 OBL
90148798 27 PEGASUS COURT, SPIES LANE, HALESOWEN, B62 OBL
90148799 28 PEGASUS COURT, SPIES LANE, HALESOWEN, B62 OBL
90148800 29 PEGASUS COURT, SPIES LANE, HALESOWEN, B62 OBL
90148801 30 PEGASUS COURT, SPIES LANE, HALESOWEN, B62 OBL
90148802 31 PEGASUS COURT, SPIES LANE, HALESOWEN, B62 OBL
90148803 32 PEGASUS COURT, SPIES LANE, HALESOWEN, B62 OBL
90148804 33 PEGASUS COURT, SPIES LANE, HALESOWEN, B62 OBL
90035842 205A SPIES LANE, HALESOWEN, B62 9SJ
90035845 207A SPIES LANE, HALESOWEN, B62 9SJ
90211877 225A SPIES LANE, HALESOWEN, B62 9SJ
90035867 277A SPIES LANE, HALESOWEN, B62 9BN

[REDACTED]

From: [REDACTED]
Sent: 13 April 2019 10:14
To: [REDACTED]
Subject: Copy of Velo Birmingham ECR requirements Gravelfish - HS.xlsx



Copy of Velo
Birmingham EC...

[REDACTED]

Attached details of representatives from Dudley who will be at the Event Control on Sunday 12th, sorry for late response.

Kind Regards

[REDACTED]

Team Manager – Asset Manager
Dudley M B C
Environmental Services
Lister Road
Dudley
West Midlands
DY2 8JT

[REDACTED]

[illegible]

