

[REDACTED]

From: [REDACTED]
Sent: 16 April 2019 00:51
To: [REDACTED]
Cc: [REDACTED]
Subject: RE: [EXTERNAL EMAIL] *IMPORTANT* Second Velo Birmingham & Midlands 2019 Multi Agency Meeting (Super SAG) - Meeting Minutes
Attachments: VBM Leaflet - PDF. Full Route.pdf; Distribution Area - Leaflet Drop 2 - Final.PNG

CAUTION: This email originated from outside of the council. Do not click links or open attachments unless you are sure the content is safe.

Hi [REDACTED]

Thanks for this. See comments in your email and the link to the TM Plans below.

[REDACTED]

Best wishes,

[REDACTED]

[REDACTED] Head of Cycling Operations
CSM Sport & Entertainment

[REDACTED] | www.csm.com
3rd Floor | 62 Buckingham Gate | London | SW1E 6AJ



From: [REDACTED]
Sent: 13 April 2019 13:49
To: [REDACTED]
Cc: [REDACTED]
Subject: RE: [EXTERNAL EMAIL] *IMPORTANT* Second Velo Birmingham & Midlands 2019 Multi Agency Meeting (Super SAG) - Meeting Minutes

[REDACTED]


Unfortunately no one from Dudley will be at the meeting on the 18th April. [REDACTED] and myself will be at Event Control on the 12th May and I have already sent details to Yvonne.


- 1) I have attached update of Road Closures in Dudley (Sector 9) describing the lengths closed. Noted - thanks
- 2) The TTRO is finalised copy attached, I will send a sealed copy in due course, the TTRO will be advertised next week. I also attached a copy of Section 56 Notice which has been served on all Public Utilities to prevent works in the area. Noted - thanks

- 3) Attached are plans showing the barrier positions and crossing points on the section of roads in Dudley. We will have a single representative from Dudley who can undertake both steward / traffic marshal at each location. – To confirm – will you be deploying your own barrier or are you looking for RTS to supply these?
- 4) Can you please give me access / copy of the latest plans associated with the event. See latest SAG submission email that just went out.
- 5) Can I please have sight / copies of all TM Plans, on route, diversion routes, advanced signage etc. Traffic Management Plan attached
- 6) You were going to investigate Lapal Lane South which is a short-cut from the A456 to Woodgate Valley area of Birmingham and ensure there is adequate signage. This is being added but will not be reflected in the plans that are attached. Additional stewards have been added
- 7) I have obtained list of all vulnerable users in the vicinity of the route, this will be updated prior to the event and available at the Event Control on the day. Noted – thanks,
- 8) I have obtained a list of all properties who are expecting carers (Local authority and private Sector) on the day, this will be updated prior to the event and available at Event Control on the day. Noted thanks – if you're able to share in due course that would be great.
- 9) Can you please provide a copy of the 2nd Leaflet sent to residents and please confirm the date of despatch to Royal Mail. See attached
- 10) Is it possible to have information on contact made to residents / businesses in the Dudley area. (I appreciate this is live, but a snapshot would be useful to demonstrate to Members what is happening regarding Communications. I'll look into this – it may be difficult at this stage as everything is on 'Freshdesk'
- 11) Can you please provide copies of Briefing Notes for both Stewards and Traffic Marshalls. This is on going and stewarding points are being added to briefings – I will share once complete.
- 12) I have arranged for a Civil Parking Enforcement Officer to be on duty on route from 08:15 – 10:00 to issued tickets prior to removal of vehicles (by your contractor). Noted – thanks,

Sorry for the long list and late response, however, we are fully committed.

Kind Regards


Team Manager – Asset Management



This Email and any attachments contains confidential information and is intended solely for the individual to whom it is addressed. If this Email has been misdirected, please notify the author as soon as possible. If this email has a protective marking of OFFICIAL – SENSITIVE, PROTECT or RESTRICTED in its title or contents, the information within must be subject to appropriate safeguards to protect against unauthorised or unlawful processing and against accidental loss or destruction or damage. OFFICIAL – SENSITIVE, PROTECT and RESTRICTED information should only

be further shared where there is a legitimate need. If you are not the intended recipient you must not disclose, distribute, copy, print or rely on any of the information contained, and all copies must be deleted immediately. Whilst we take reasonable steps to try to identify any software viruses, any attachments to this e-mail may nevertheless contain viruses which our anti-virus software has failed to identify. You should therefore carry out your own anti-virus checks before opening any documents. Dudley Metropolitan Borough Council will not accept any liability for damage caused by computer viruses emanating from any attachment or other document supplied with this e-mail.

Please consider the environment - do you need to print this e-mail?

ROAD CLOSURES – SUNDAY 12 MAY



Please read this **IMPORTANT** information outlining road closures, changed traffic conditions and travel information during the event day. For more information visit www.velobirmingham.com

Working together



On Sunday May 12, 2019, Vélo Birmingham & Midlands, a major 100-mile cycling event, will welcome cyclists of all abilities to the Midlands. The event also features a shorter 42-mile option from Birmingham to Coventry. Set to raise millions for local and national charities, the one-day extravaganza promises to bring a truly spectacular celebration of cycling and there are countless ways you can get involved, spectate and cheer on the riders taking on the 100-mile and 42-mile challenges. We'd like to thank you in advance for your support!

Volunteer: If you would like to be part of our fantastic volunteer team, contact volunteer@velobirmingham.com

Get involved: If you have a great community idea or would like to be part of the event, we'd love to hear from you! Get in touch at route@velobirmingham.com

PLAN AHEAD – HOW WILL YOUR TRAVEL BE AFFECTED?

You may be affected by road closures, so where possible we recommend planning your travel ahead. Please allow plenty of time and consider the best mode of transport, departure time and route to avoid the road closures. On the day you can use Google maps or a satellite enabled/live update GPS as the route and road closures will be updated live into these systems. Businesses may need to consider reviewing delivery schedules, liaising with staff regarding rotas and planning access arrangements during road closure times.

Parking restrictions will be in place on the event route from 00:01 on Sunday May 12. Vehicles parked on the route or in a suspended parking bay on Sunday May 12 will be removed for safety reasons. If you usually park on a road that will be used for the event, please move your vehicle the night before.

Whilst the cycling route will be closed to vehicles, pedestrian access via existing footpaths and pavements is maintained. Please take extra care when navigating roads along the route and ask an event steward for assistance if you are unsure.

Some bus services will be affected during the road closures. Check local bus routes on the Network West Midlands website and get the best travel options using the public transport journey planner. Visit - networkwestmidlands.com/velo

Emergency Services will operate as usual during the event. Please follow normal protocol when reporting an emergency.

You can find more information including a detailed interactive map, local access routes and FAQs under the 'Local Info' section on www.velobirmingham.com

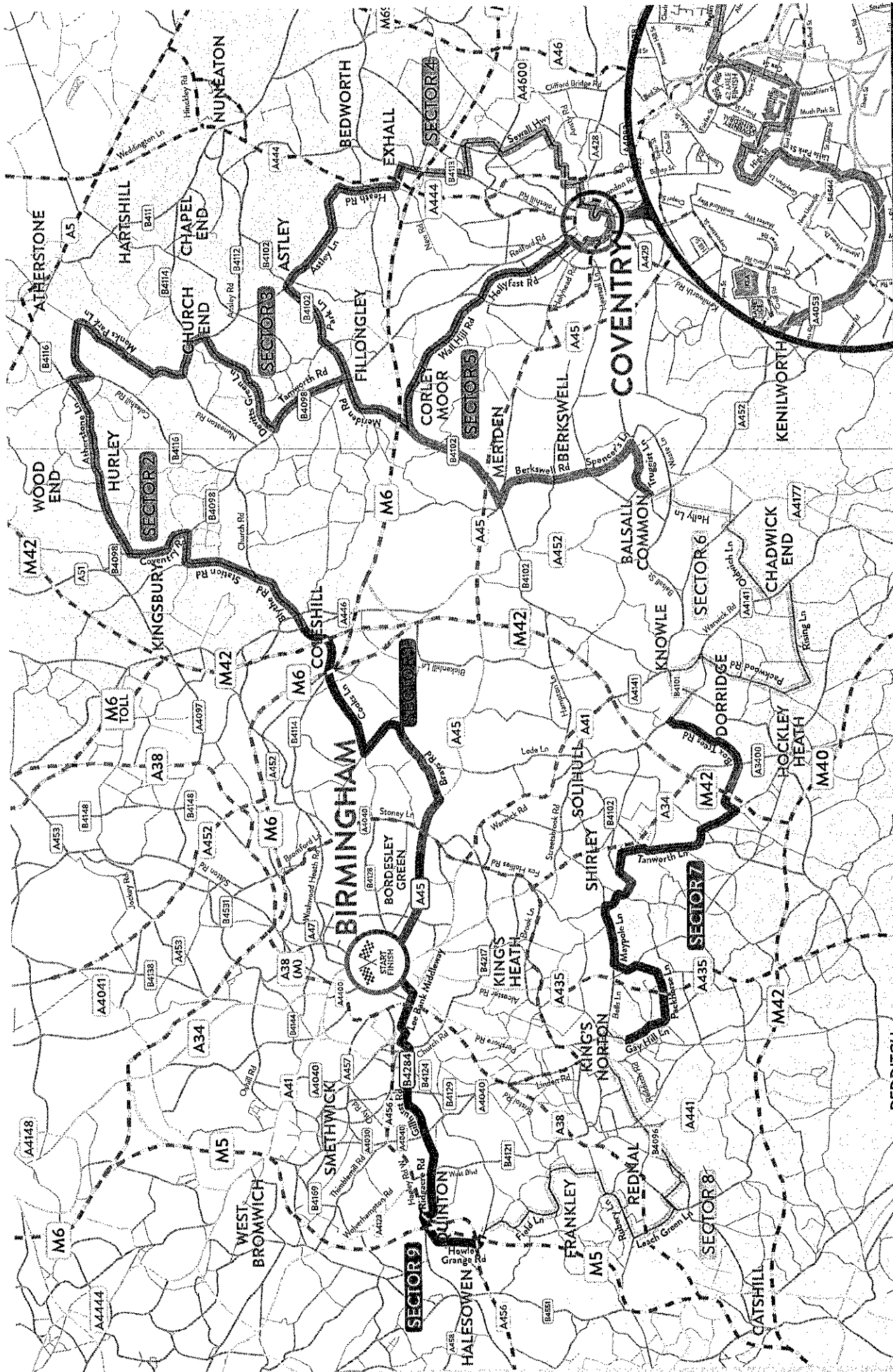
CONTACT US

We are here to help. If you need any assistance with planning your travel or have any access questions, such as arranging care visits to relatives, please contact us as early as possible: email route@velobirmingham.com or call the answering machine service on **0121 396 1296** and we will call you back.

Carers/on-call doctors/district nurses/farmers/vets: We appreciate the importance of the delivery of care and welfare. We are working with care providers as part of the event planning. Where possible we advise planning journeys ahead, considering road closure times and potential increased traffic on roads. If you have any concerns or need assistance with planning your travel, please get in touch with us as early as possible.

On the day of the event we can provide direct assistance via the event hotline number **0121 396 1296**, which will be live on Sunday May 12 from 04:30 – 20:00.





AN INTERACTIVE MAP OF THE FULL ROUTE IS AVAILABLE ON WWW.VELOBIRMINGHAM.COM.

ROAD CLOSURE KEY

- | | |
|---|---|
| 1 | 04:45-10:30
Bordesley Circus Roundabout
05:25-08:45 |
| 2 | 05:30-11:30 |
| 3 | 05:30-12:30 |

ACCESS ROUTES

Please note that the following roads will remain OPEN for normal traffic throughout the road closure period:

- A45 westbound.
- Coventry ring road anticlockwise (A4053).
- Lee Bank Middleway (A4540) eastbound.

- | | |
|---|---|
| 4 | 06:30-13:30
Ring Rd (Clockwise)
07:00-13:15 |
| 5 | 07:00-14:45 |
| 6 | 07:15-15:45 |
| 7 | 07:15-16:45 |
| 8 | 08:15-18:00 |
| 9 | 08:15-19:00 |

KEY ROUTES AVAILABLE
ACROSS THE CYCLING
ROUTE THROUGHOUT
THE DAY




www.velobirmingham.com



0121 396 1296



route@velobirmingham.com



[REDACTED]

From:

Sent:

13 April 2019 13:49

To:

Cc:

Subject:

RE: [EXTERNAL EMAIL] *IMPORTANT* Second Velo Birmingham & Midlands 2019 Multi Agency Meeting (Super SAG) - Meeting Minutes
Velo DMBC Road Closures.pdf; Velo - D M B C Barriers Crossing Points.pdf; Dudley TTRO Reasons.pdf; Velo -List of Barriers & Crossing Points.pdf; Dudley Sect 56 Notice.pdf; Dudley TTRO.pdf

Attachments:

Tracking:

Recipient

Delivery

Delivered: 13/04/2019 13:49

[REDACTED]

Unfortunately no one from Dudley will be at the meeting on the 18th April. [REDACTED] and myself will be at Event Control on the 12th May and I have already sent details to [REDACTED]

- 1) I have attached update of Road Closures in Dudley (Sector 9) describing the lengths closed.
- 2) The TTRO is finalised copy attached, I will send a sealed copy in due course, the TTRO will be advertised next week. I also attached a copy of Section 56 Notice which has been served on all Public Utilities to prevent works in the area.
- 3) Attached are plans showing the barrier positions and crossing points on the section of roads in Dudley. We will have a single representative from Dudley who can undertake both steward / traffic marshal at each location.
- 4) Can you please give me access / copy of the latest plans associated with the event.
- 5) Can I please have sight / copies of all TM Plans, on route, diversion routes, advanced signage etc.
- 6) You were going to investigate Lapal Lane South which is a short-cut from the A456 to Woodgate Valley area of Birmingham and ensure there is adequate signage.
- 7) I have obtained list of all vulnerable users in the vicinity of the route, this will be updated prior to the event and available at the Event Control on the day.
- 8) I have obtained a list of all properties who are expecting carers (Local authority and private Sector) on the day, this will be updated prior to the event and available at Event Control on the day.
- 9) Can you please provide a copy of the 2nd Leaflet sent to residents and please confirm the date of despatch to Royal Mail.
- 10) Is it possible to have information on contact made to residents / businesses in the Dudley area. (I appreciate this is live, but a snapshot would be useful to demonstrate to Members what is happening regarding Communications.
- 11) Can you please provide copies of Briefing Notes for both Stewards and Traffic Marshalls.

12) I have arranged for a Civil Parking Enforcement Officer to be on duty on route from 08:15 – 10:00 to issued tickets prior to removal of vehicles (by your contractor).

Sorry for the long list and late response, however, we are fully committed.

Kind Regards

[Redacted Signature]

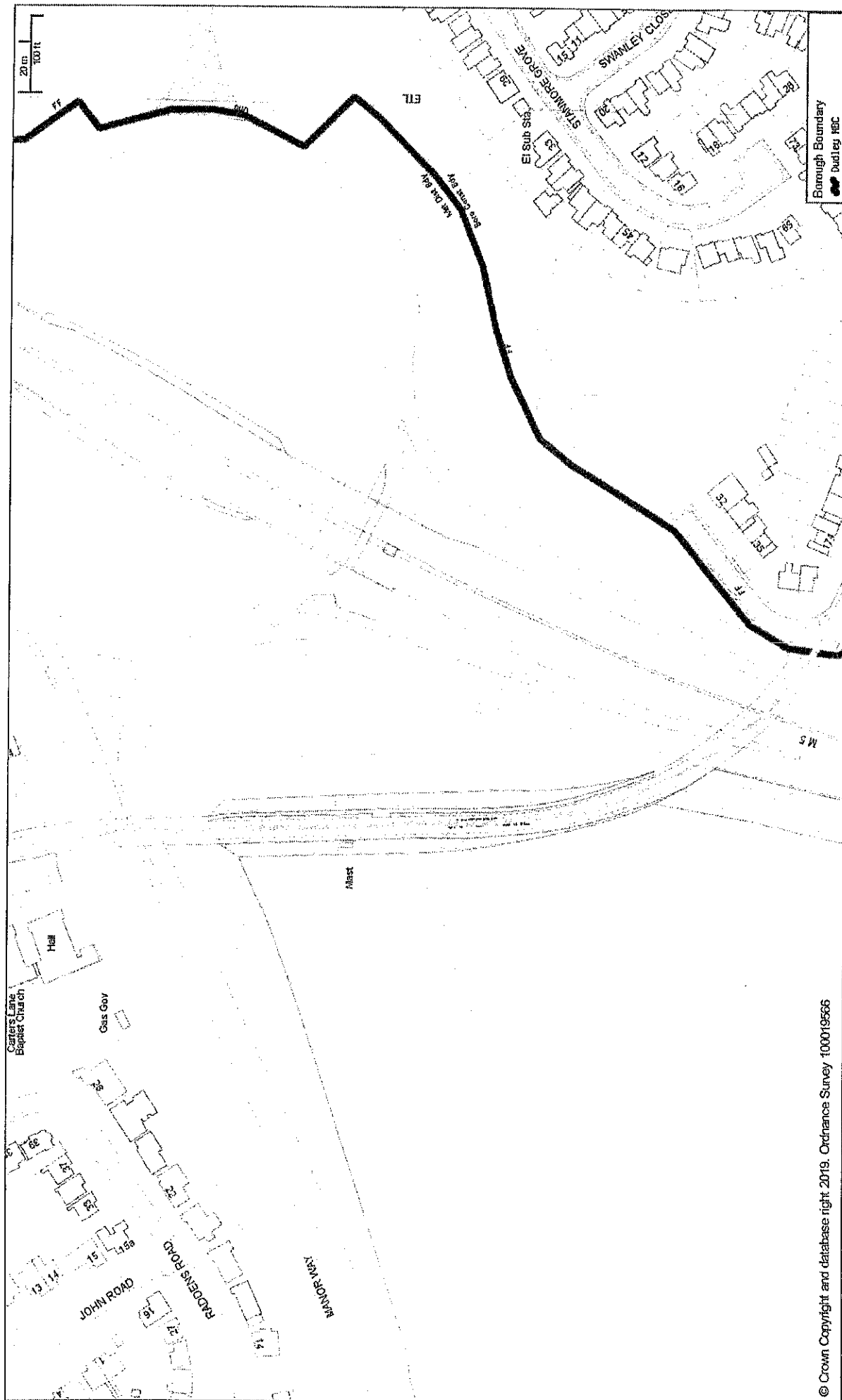
Team Manager – Asset Management

[Redacted Contact Information]

Birmingham	Merritt's Hill	Holloway	Frankley Lane	08:15	18:00
Birmingham	Frankley Lane			08:15	18:00
Birmingham	Scotland Lane			08:15	18:00
Birmingham	Field Lane			08:15	18:00
Birmingham	Wood Lane			08:15	18:00
Birmingham	Woodgate Lane			08:15	18:00
Birmingham	Carter's Lane			08:15	18:00
Dudley	Carter's Lane	Borough Boundary	Howley Grange Road	08:15	19:00
Dudley	Howley Grange Road	Carter's Lane	Spies lane	08:15	19:00
Dudley	B4043 - Spies Lane	Howley Grange Road	Ridgare Road West	08:15	19:00
Birmingham	B4043 - College Road	Ridgare Road West	A458 - Hagley Road West	08:15	19:00
Birmingham	A458 - Hagley Road West	B4043 - College Road	Walters Road / Stoney Lane	08:15	19:00
Birmingham	Stoney Lane			08:15	19:00
Birmingham	Ridgare Road (eastbound only)			08:15	19:00
Birmingham	A4123 - Court Oak Road (eastbound only)			08:15	19:00
Birmingham	Croftdown Road			08:15	19:00
Birmingham	Gillhurst Road			08:15	19:00
Birmingham	Woodbourne Road	Gillhurst Road	Westfield Road	08:15	19:00
Birmingham	Augustus Road			08:15	19:00
Birmingham	B4284 - Harborne Road	B4124 - Chad Road	B4523 - Highfield Road	08:15	19:00
Birmingham	B4523 - Highfield Road			08:15	19:00
Birmingham	B4217 - Calthorpe Road	B4217 - Church Road	Embassy Drive	08:15	19:00
Birmingham	St James Road			08:15	19:00
Birmingham	Wheeleys Road	Street James Road	A4540 - Lee Bank Middleway	08:15	19:00
Birmingham	A4540 - Lee Bank Middleway (westbound only)			08:15	19:00
Birmingham	A4540 - Belgrave Middleway (westbound)	A4540 - Lee Bank Middleway (westbound only)	A4540 - Belgrave Middleway	08:15	19:00
Birmingham	A4540 - Belgrave Middleway (westbound)	Belgrave Close	A435	08:15	19:00
Birmingham	Belgrave Interchange		Belgrave Interchange	08:15	19:00
Birmingham	Sherlock Street			08:15	19:00

VELO 2019 - BARRIERS AND CROSSING POINTS						
Position	Road Name	Road Name	Width	No Barriers	Comments	DMBC Operative
1	Carters Lane	Service road, Church entrance	5.8	2		
2		Jct Howley Grange Road	8.1	3		
3	Howley Grange Road	Service road o/s no 104 Carters lane	3.1	1	Crossing Point 1	??
4		Service Road o/s no 102 Carters Lane	4.2	1	Crossing Point 1	n/a
5		Opp 168 - entrance to no 219	3.7	1		
6		Lydate Road	5.6	2		
7		Entrance to garage site adjacent no 162	3.3	1		
8		o/s no 152	4.6	1		
9		o/s no 122	4.6	1	Crossing Point 2	??
10		Bourne Brook Crescent	5.9	2	Crossing Point 2	n/a
11		Frankley Avenue	2 x 5.0	4		
12		Severn Acres Road	5.0	2	Crossing Point 3	??
13		Bourne Brook Crescent	5.5	2	Crossing Point 3	n/a
14		Adjacent no 83 / 93	3.0	1		
15		Parkfield Close	6.4	3		

VELO 2019 - BARRIERS AND CROSSING POINTS						
Position	Road Name	Road Name	Width	No Barriers	Comments	DMBC Operative
16		Goodrest Avenue - Adjacent no 63	8.0	3		
17		Goodrest Avenue - Adjacent no 25	60.0	20	Crossing Point 4	??
18		Frankley Avenue - Adj no 10	63.0	20	Crossing Point 4	n/a
19	Spies Lane	Jct Howley Grange Road no 205 - no 200	13.8	6		
20		Spies Close	4.2	2		
21		Gower Road	7.7	3		
22		Lockington Croft	7.5	2	Crossing Point 5	??
23		Victoria Avenue	6.6	2	Crossing Point 5	n/a
24		The Oaklands	4.7	2		
25		Chantry Drive	8.3	3		
26		Ridgeway Avenue	5.8	2		
		Total Barriers		92		



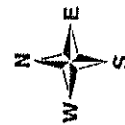
© Crown Copyright and database right 2019. Ordnance Survey 100019566

Title:

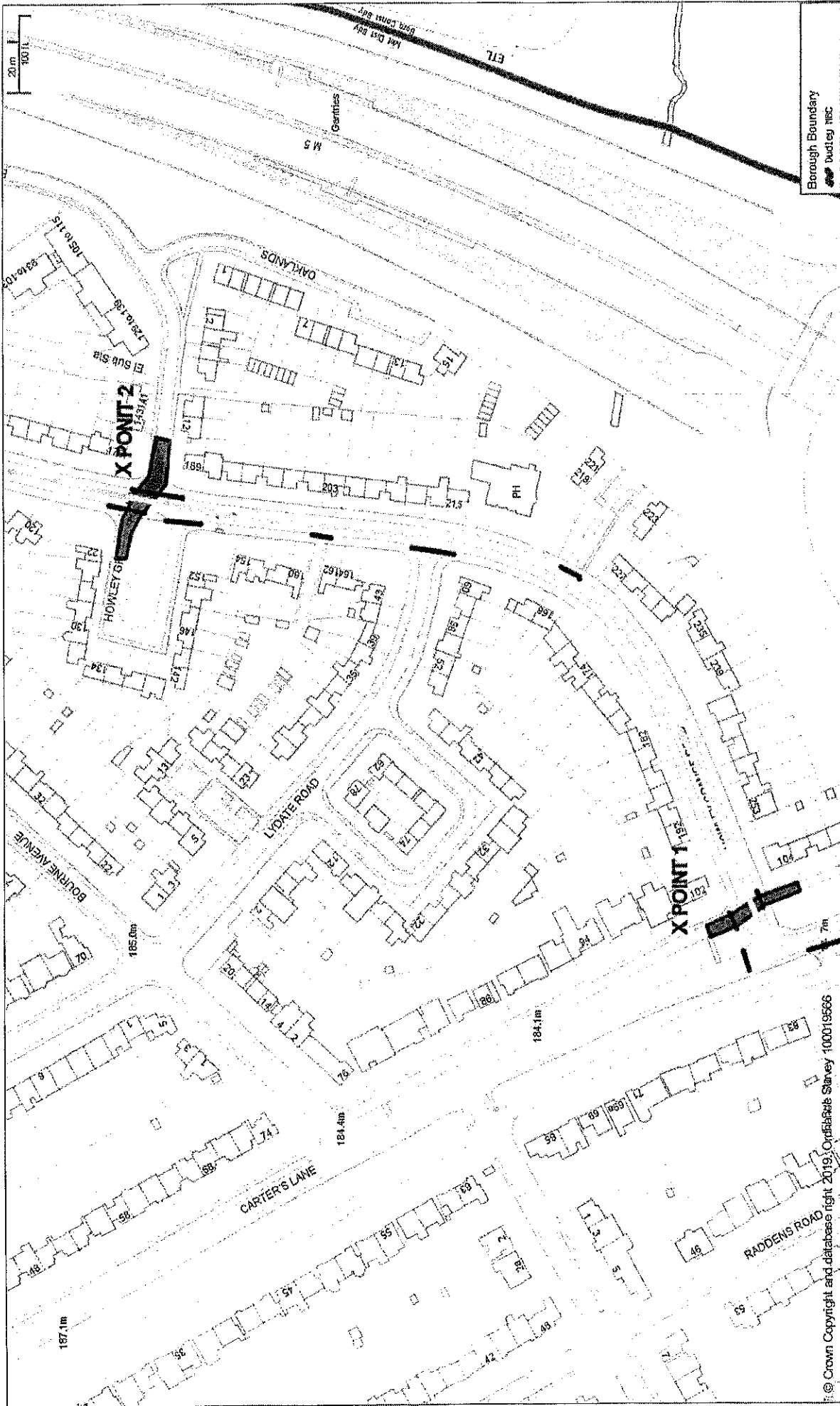
Dudley Metropolitan Borough Council
The Council House, Priory Road,
Dudley DY1 1HF

Scale: 1: 1417

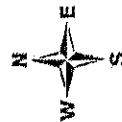
Created: 6/4/2019 at 9:41 AM



Borough Boundary
Dudley MBC



Borough Boundary
Dudley nec



© Crown Copyright and database right 2019, Ordnance Survey 1000195566

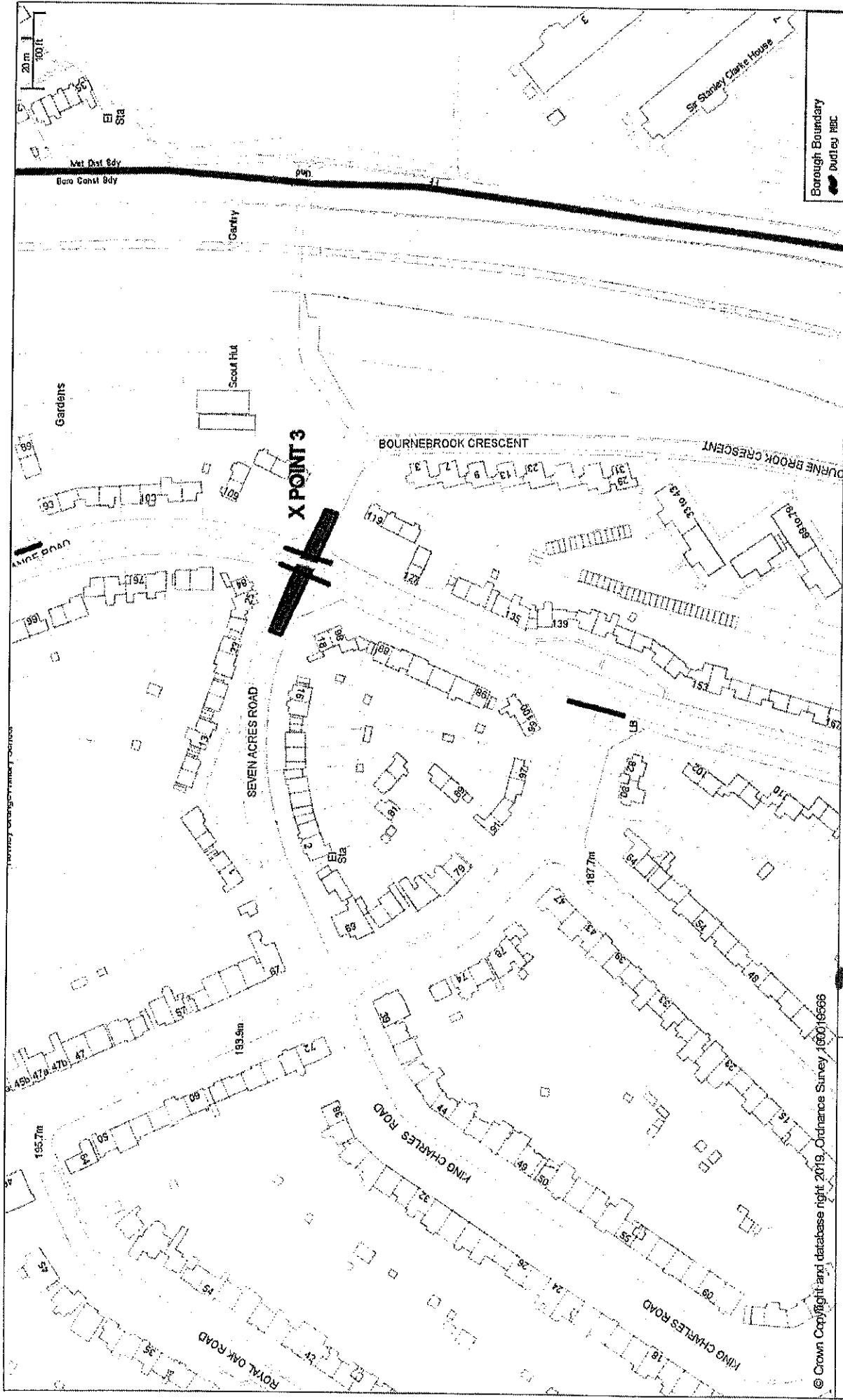
Title: **2**

Dudley Metropolitan Borough Council
The Council House, Priory Road,
Dudley DY1 1HF

Scale: 1: 1417

Created: 6/4/2019 at 9:46 AM





© Crown Copyright and database right 2019, Ordnance Survey 100016566

Borough Boundary
Dudley MBC



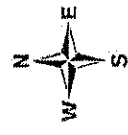
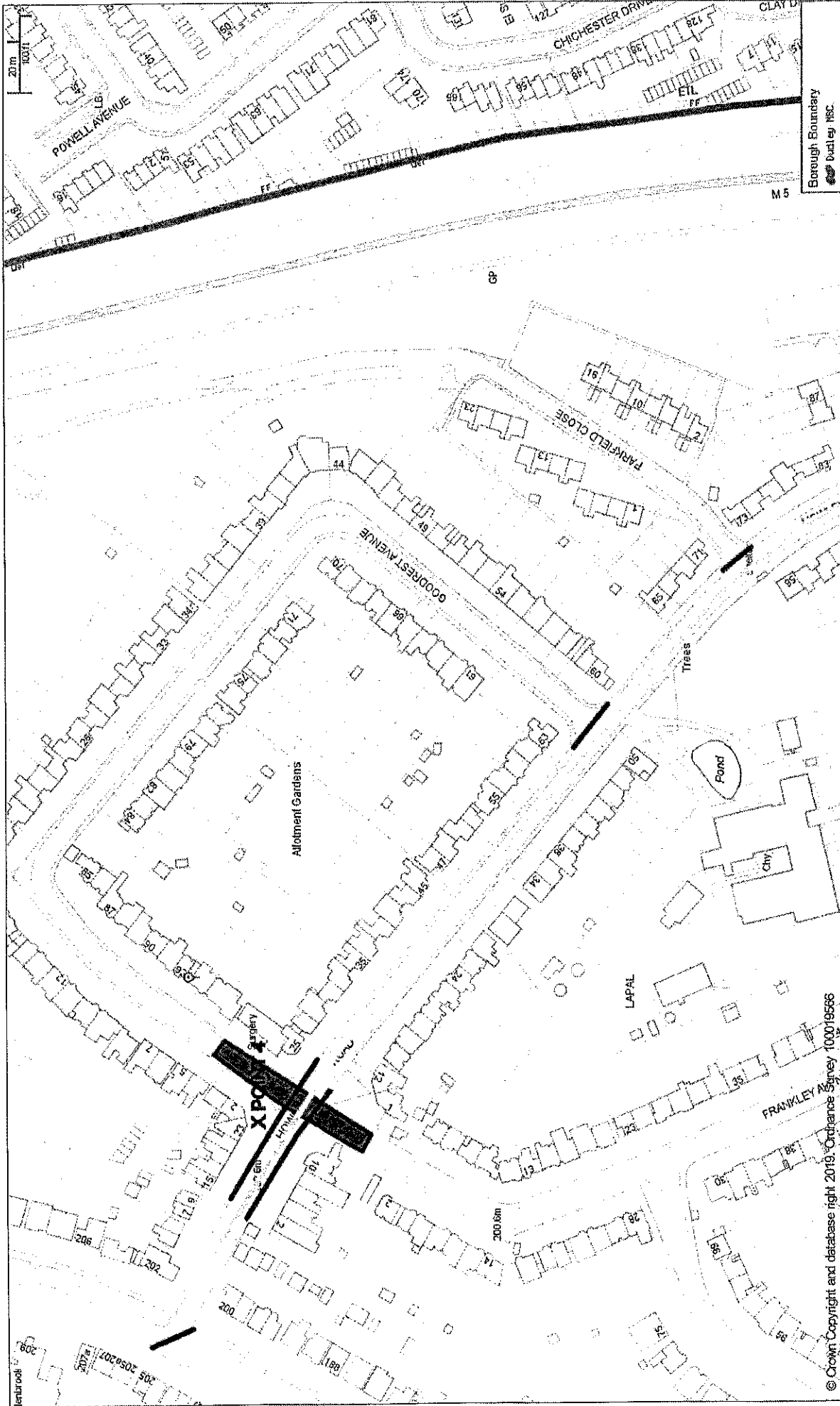
Title:

Dudley Metropolitan Borough Council
The Council House, Priory Road,
Dudley DY1 1HF

Scale: 1:1417

Created: 6/4/2019 at 9:48 AM





Title:

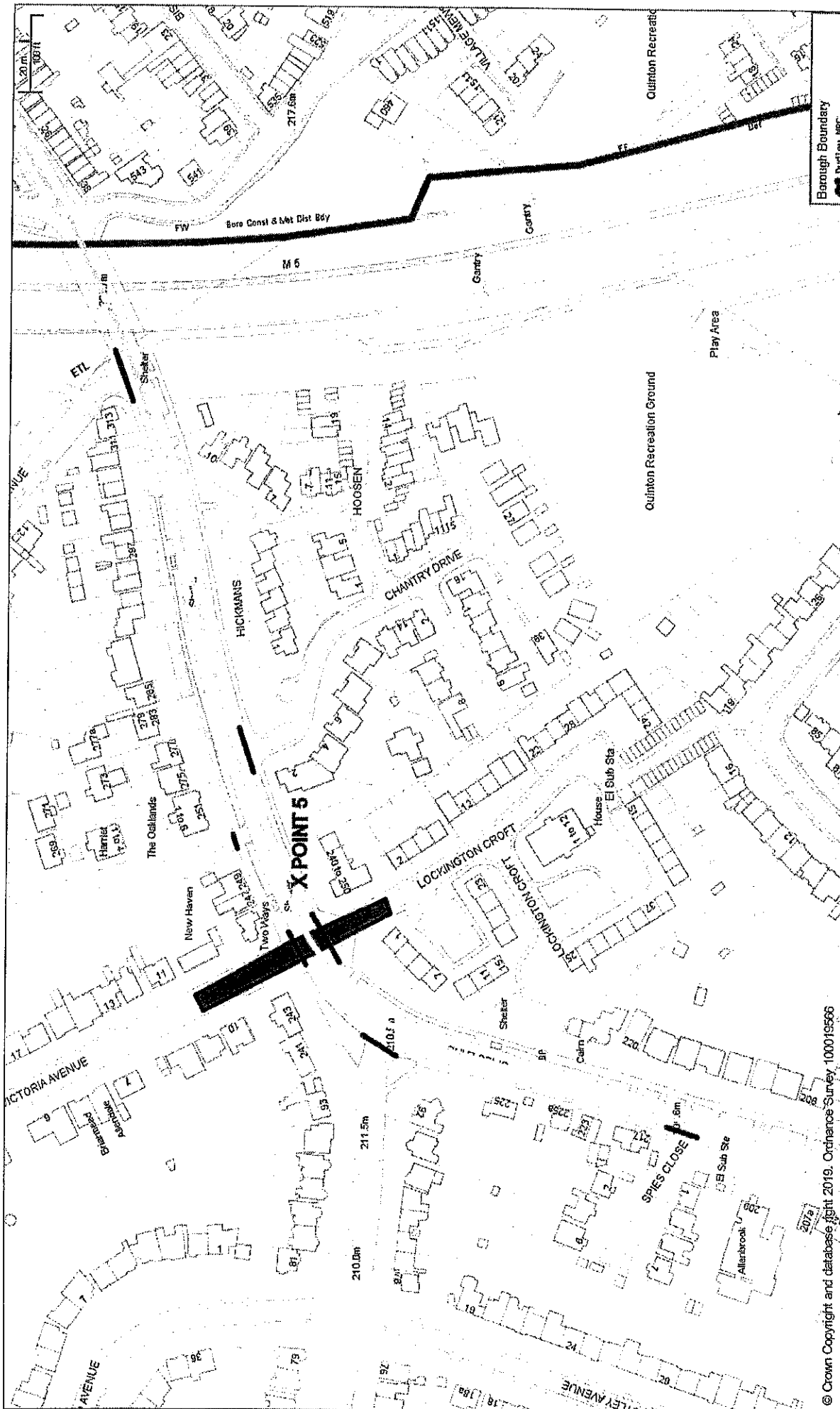
Dudley Metropolitan Borough Council
The Council House, Priory Road,
Dudley DY1 1HF

Scale: 1:1417

Created: 6/4/2019 at 9:49 AM



© Crown Copyright and database right 2019. Ordnance Survey 100019566



© Crown Copyright and database right 2019. Ordnance Survey 100019566

Title: **5**

Dudley Metropolitan Borough Council
The Council House, Priory Road,
Dudley DY1 1HF

Scale: 1:1417

Created: 8/4/2019 at 9:51 AM



Dudley Metropolitan Borough Council
Environmental Services
Lister Road Depot
Lister Road
Dudley
DY2 8JW

10th April 2019

Notice under Section 56 - N.R.S.W.A. 1991

I hereby give notice that due to

Velo Birmingham and Midlands Cycle Event

No street works are to be undertaken in the following streets:

Route of cycle race

Carters Lane Halesowen
Howley Grange Road Halesowen
Spies Lane Halesowen

Side Roads

Oaklands Halesowen
Bourne Brook Crescent Halesowen
Parkfield Close Halesowen
Goodrest Avenue Halesowen
Spies Close Halesowen
Lockington Croft Halesowen
Chantry Drive Halesowen
Hickmans Close Halesowen
Hoosen Close Halesowen
Lombardy Close Halesowen

On 12th May 2019

Between the hours of 6am to 7pm

If you wish to discuss this matter further,

Please contact [REDACTED] on telephone number [REDACTED]

[REDACTED]
Team Manager
Asset Management

DUDLEY METROPOLITAN BOROUGH COUNCIL
ROAD TRAFFIC REGULATION ACT 1984 (AS AMENDED)

SECTION 16A

(VELO BIRMINGHAM & MIDLANDS) (TRAFFIC REGULATION) (SPECIAL EVENT)
ORDER 2019

STATEMENT OF REASONS FOR PROPOSING TO MAKE THE ORDER

Velo Birmingham & Midlands is a mass cycling event of 15,000 cyclists, taking part over a 100 mile route on completely closed roads. The route starts in Birmingham, then passes through Warwickshire, Coventry, Solihull, Birmingham, Dudley and returning to finish in Birmingham.

In order to safely facilitate the event it will be necessary to close some main roads and side roads throughout Dudley's highway network on Sunday 12th May 2019, from 8.15am until 7pm, which is when the event will be taking place within Dudley. The closures are necessary, not only for the safety of the participants but for the safety of the public and also for enabling essential race infrastructure to be built and highway signage to be erected.

Due to the size of the event and the sheer number of cyclists taking part, the race route and many other approach and adjoining side roads will need to be kept entirely traffic free, including parked vehicles.

For reasons of safety and security, any vehicle deemed to be hindering the passage of the race, causing a nuisance and/or obstruction on the roads, road junctions or verges specified in the Schedules to the Order shall be authorised by the Council to be removed.

As traffic authority for Dudley Metropolitan Borough Council and with the consent of the English Government an Order under S.16A of the Road Traffic Regulation Act 1984 (as

amended) is to be made by Dudley Metropolitan Borough Council prohibiting and restricting the use of certain roads and road junctions by vehicles, pedestrians, horse riders, horses and non-event cyclists to safely facilitate the holding of the Dudley section of the Velo Birmingham & Midlands 2019, in the interests of both the event itself and public safety.

DUDLEY METROPOLITAN BOROUGH COUNCIL

(VELO BIRMINGHAM & MIDLANDS) (TRAFFIC REGULATION) (SPECIAL EVENT)
ORDER 2019

WHEREAS the Dudley Metropolitan Borough Council (hereinafter referred to as "the Council") being the Highway Authority for Dudley is satisfied that vehicular, pedestrians, horse riders, horses and non-event cyclist traffic should be prohibited and restricted on the roads specified in the Schedules attached hereto to facilitate the holding of the event.

NOW THEREFORE the Council in exercise of its powers under S.16A of the Road Traffic Regulation Act 1984 as amended by Section 1 of the Road Traffic (Special Events) Act 1994 (hereinafter referred to as "the Act") and all other enabling powers and with the consent of the English Government hereby make the following Order prohibiting and restricting the use of certain roads and road junctions by vehicles, pedestrians, horse riders, horses and non-event cyclists to facilitate the holding of the Velo Birmingham & Midlands 2019 on Sunday 12th May 2019.

The Order shall come into operation on 12th May 2019 and may be cited as the Dudley Metropolitan Borough Council (Velo Birmingham & Midlands) (Traffic Regulation) (Special Event) Order 2019.

In this Order, the following expressions have the meanings hereby respectively assigned to them:-

"Relevant Event" means the Velo Birmingham & Midlands 2019.

"Council" means Dudley Metropolitan Borough Council.

"Act" means the Road Traffic Regulation Act 1984 as amended by Section 1 of the Road Traffic Regulation Act 1994.

"Designated Officer" means an Officer appointed by the Council in respect of traffic management of the Birmingham Velo 2017.

"Motor Vehicle" means a mechanically propelled vehicle intended or adapted for use on roads as set out in Section 136 (1) of the Act.

"Motor Cycle" means a mechanically propelled vehicle, as defined in Section 185 of the Road Traffic Regulation Act 1988.

"Police Vehicle" has the same meaning as in the TSRGD.

"Bus" has the same meaning as in Schedule 1 of Regulation 2 of the Traffic Signs Regulations and General Directions 2016 (SI 2016.362) – TSRGD.

"Public Service Vehicle" means a vehicle as defined in Section 1 of the Public Passenger Vehicles Act 1981.

"Disabled Person's Parking Badge" means a badge issued in accordance with the Disabled Persons (Badges for Motor Vehicles) (ENGLAND) (Regulations 2000 as amended) or a similar badge issued by another country within the European Unions.

"Universal Service Provider" has the same meaning as that assigned to it in Section 4 (3) of the Postal Services Act 2000.

1. No person shall cause or permit any vehicle to enter or proceed along the lengths of road specified in Schedules to this Order or any parts thereof (including junctions linking the said roads unless otherwise indicated) between the hours specified in the Schedules to the Order on Sunday 12th May 2019.
2. Any vehicle deemed to be hindering the passage of the race, causing a nuisance and / or obstruction on the roads; or road junctions specified in the Schedules to this Order shall be authorised by the Council to be removed.
3. Nothing in Article 1 of this Order shall render it unlawful to cause or permit any vehicle to enter or proceed along the lengths of road to which those Articles apply if it is necessary to do so to enable:-
 - i. any vehicle being used in connection with the relevant event including those used for stewarding, crowd management and traffic management purposes or
 - ii. any vehicle officially accredited to the relevant event and which displays the appropriate accreditation operating in connection with the relevant event, or
 - iii. any vehicle being used on the direction of or with the permission of a police constable in uniform or a traffic marshal, designated officer or any other official so authorised in the control and operation of the relevant event or in accordance with any sign placed by the Council or approved traffic management specialist acting on behalf of the event organiser, or
 - iv. any vehicle being used in connection with the relevant event by a designated officer,
 - v. any vehicle being used for the removal of any vehicle deemed to be hindering the passage of the race, causing a nuisance and / or obstruction on the roads or road junctions, specified in the Schedules to this Order, or
 - vi. the vehicle to be used for police, fire brigade or ambulance purposes in cases of emergency, or
 - vii. the vehicle, if it cannot conveniently be used for such purpose in any other road, to be used in pursuance of statutory powers or duties or in connection with any building operation or demolition, the maintenance, improvement or reconstruction of the road or the laying, erection, alteration or repair in, or in land adjacent to the road of any sewer or of any main, pipe, wire or cable or any apparatus for the supply of gas, water or electricity or of any electronic communications apparatus as defined in Schedule 2 to the Telecommunications Act 1984.
4. Save as provided in Article 3, except upon the direction of or with the permission of a Police Constable, Police Community Support Officer, designated officer, event organiser or any person in connection with the relevant event, no person shall cause or permit any vehicle or bus to stop or wait, including waiting for the purpose of loading and unloading goods in the lengths of road or on any verges specified in the Schedules to this Order during the hours specified in the Schedule to this Order on Sunday 12th May 2019.

5. Save as provided in Article 3, except upon the direction of or with the permission of a Police Constable, Police Community Support Officer, designated officer, event organiser or any person in connection with the relevant event, no person shall cause or permit any vehicle or bus to stop or wait to enable a person to board or alight from a vehicle in the lengths of road or on any verges specified in the Schedules to this Order during the hours specified in this Order on Sunday 12th May 2019.
6. Save as provided in Article 3, except upon the direction of or with the permission of a Police Constable, Police Community Support Officer, designated officer, event organiser or any person in connection with the relevant event, no person shall cause or permit any vehicle being used by a Universal Service Provider to enter or proceed, stop or wait in the lengths of road or on any verges specified in the Schedules to this Order during the hours specified in this Order on Sunday 12th September 2019.
7. **TEMPORARY PROHIBITION OF STOPPING**
Save as provided in Article 3, except upon the direction of or with the permission of a Police Constable, Police Community Support Officer, designated officer, event organiser or any person in connection with the relevant event, no person shall cause or permit any vehicle to stop or remain at rest in the lengths of road or on any verges specified in Schedule 2 to this Order during the hours of 8:15am and 7:00pm on Sunday 12th May 2019.
8. **TEMPORARY SUSPENSION OF EXISTING DISABLED PERSONS PARKING PLACES (DPPP'S)**
Save as provided in Article 3, except upon the direction of or with the permission of a Police Constable, Police Community Support Officer, designated officer, event organiser or any person in connection with the relevant event, no person shall cause or permit any vehicle being used for the conveyance of a disabled person and has displayed in a conspicuous position a disabled persons badge to wait on the roads or sides of roads or on any verges specified in the Schedules to this Order during the hours of 8:15am and 7:00pm on Sunday 12th May 2019.
9. Save as provided in Article 3, except upon the direction of or with the permission of a Police Constable, Police Community Support Officer, designated officer, event organiser or any person in connection with the relevant event, no person shall cause or permit any vehicle being used for the conveyance of a disabled person and has displayed in a conspicuous position a disabled persons badge to park within a parking bay marked as only available for a disabled persons vehicle on any of the roads identified in the Schedules to this Order during the hours specified in the Schedules to this Order on Sunday 12th May 2019.
10. Except upon the direction of a Police Constable, Police Community Support Officer, designated officer, event organiser or any person in connection with the relevant event, no exemptions will apply for disabled persons vehicles on any of the roads specified in the Schedules to this Order during the hours specified in the Schedules to this Order for the duration of the Order.
11. Save as provided in Article 3, except upon the direction of or with the permission of a Police Constable, Police Community Support Officer, designated officer, event organiser or any person in connection with the relevant event, no person shall cause or permit any mechanically propelled vehicles or horse drawn vehicles intended for use on or off roads, or any person riding, leading or driving horses or any other animals to proceed in the lengths of road or on any verges specified in the

Schedules to this Order during the hours of 8:15am and 7:00pm on Sunday 12th May 2019.

12. The Interpretation Act 1889 shall apply to the interpretation of this Order as it applies to the interpretation of an Act of Parliament.
13. The Council are satisfied that, in order to avoid danger to persons or other traffic using the roads to which this Order relates, or for preventing the likelihood of any such danger arising, or for facilitating the passage of the vehicular traffic on the roads, vehicular access to premises situated in the Schedules to this Order or accessible only therefrom may be restricted for the duration of the Order save as provided in Article 3 of this Order.
14. The Council are also satisfied, in accordance with Section 16A (3) of the Act, that the event to which this Order relates cannot be held otherwise than on a road. Such is the length of the route and the nature of the closure, the Council does not consider it practical to recommend alternative routes for traffic.
15. Access for pedestrians to premises situated on or adjacent to any road to which the Order relates will not be prevented.

SCHEDULES

VELO BIRMINGHAM & MIDLANDS 2019

SCHEDULE 1 - PROHIBITION OF TRAFFIC ORDER ON MAIN RACE ROUTE

Column 1	Column 2	Column 3	Column 4
Item	Road	Length of Road	Dates and Times
1	Carters Lane, Halesowen.	From the Dudley Metropolitan Borough Council boundary with Birmingham City Council to the junction with Howley Grange Road.	12 th May 2019 08:15 – 19:00
2	Howley Grange Road, Halesowen.	From Spies Lane to Carters Lane.	12 th May 2019 08:15 – 19:00
3	Spies Lane, Halesowen.	From Howley Grange Road to the Dudley Metropolitan Borough Council boundary with Birmingham City Council.	12 th May 2019 08:15 – 19:00

SCHEDULE 2 - TEMPORARY PROHIBITION OF STOPPING ON MAIN RACE ROUTE

Column 1 Item	Column 2 Road	Column 3 Length of Road	Column 4 Dates and Times
1	Carters Lane, Halesowen.	. From the Dudley Metropolitan Borough Council boundary with Birmingham City Council to the junction with Howley Grange Road.	12 th May 2019 08:15 – 19:00
2	Howley Grange Road, Halesowen.	From Spies Lane to Carters Lane.	12 th May 2019 08:15 – 19:00
3	Spies Lane, Halesowen.	From Howley Grange Road to the Dudley Metropolitan Borough Council boundary with Birmingham City Council.	12 th May 2019 08:15 – 19:00

SCHEDULE 3 - TEMPORARY PROHIBITION OF TRAFFIC ORDER OFF RACE ROUTE (ADJOINING SIDE ROADS)

Column 1 Item	Column 2 Road	Column 3 Length of Road	Column 4 Dates and Times
1	Oaklands, Halesowen	Entire length.	12 th May 2019 08:15 – 19:00
2	Bourne Brook Crescent, Halesowen	Entire length.	12 th May 2019 08:15 – 19:00
3	Parkfield Close, Halesowen.	Entire length.	12 th May 2019 08:15 – 19:00
4	Goodrest Avenue, Halesowen.	Entire length.	12 th May 2019 08:15 – 19:00
5	Spies Close, Halesowen.	Entire length.	12 th May 2019 08:15 – 19:00
6	Lockington Croft, Halesowen.	Entire length.	12 th May 2019 08:15 – 19:00

7	Chantry Drive, Halesowen.	Entire length.	12 th May 2019 08:15 – 19:00
8	Hickmans Close, Halesowen	Entire length.	12 th May 2019 08:15 – 19:00
9	Hoosen Close, Halesowen	Entire length.	12 th May 2019 08:15 – 19:00
10	Lombardy Close, Halesowen	Entire length.	12 th May 2019 08:15 – 19:00

[REDACTED]

From: [REDACTED]
Sent: 20 April 2019 09:47
To: [REDACTED]
Subject: RE: [EXTERNAL EMAIL] *IMPORTANT* Second Velo Birmingham & Midlands 2019 Multi Agency Meeting (Super SAG) - Meeting Minutes

[REDACTED]

Many thanks for the info.

Regards

[REDACTED]

From: [REDACTED]
Sent: 16 April 2019 00:51
To: [REDACTED]
Cc: [REDACTED]
Subject: RE: [EXTERNAL EMAIL] *IMPORTANT* Second Velo Birmingham & Midlands 2019 Multi Agency Meeting (Super SAG) - Meeting Minutes

CAUTION: This email originated from outside of the council. Do not click links or open attachments unless you are sure the content is safe.

Hi [REDACTED],

Thanks for this. See comments in your email and the link to the TM Plans below.

[REDACTED]

Best wishes,

[REDACTED]

[REDACTED] | Head of Cycling Operations
CSM Sport & Entertainment

[REDACTED] | www.csm.com
3rd Floor | 62 Buckingham Gate | London | SW1E 6AJ



From: [REDACTED]
Sent: 13 April 2019 13:49
To: [REDACTED]
Cc: [REDACTED]
Subject: RE: [EXTERNAL EMAIL] *IMPORTANT* Second Velo Birmingham & Midlands 2019 Multi Agency Meeting (Super SAG) - Meeting Minutes

Unfortunately no one from Dudley will be at the meeting on the 18th April. [REDACTED] and myself will be at Event Control on the 12th May and I have already sent details to [REDACTED]


- 1) I have attached update of Road Closures in Dudley (Sector 9) describing the lengths closed. Noted - thanks
- 2) The TTRO is finalised copy attached, I will send a sealed copy in due course, the TTRO will be advertised next week. I also attached a copy of Section 56 Notice which has been served on all Public Utilities to prevent works in the area. Noted - thanks
- 3) Attached are plans showing the barrier positions and crossing points on the section of roads in Dudley. We will have a single representative from Dudley who can undertake both steward / traffic marshal at each location. – To confirm – will you be deploying your own barrier or are you looking for RTS to supply these?
- 4) Can you please give me access / copy of the latest plans associated with the event. See latest SAG submission email that just went out.
- 5) Can I please have sight / copies of all TM Plans, on route, diversion routes, advanced signage etc. Traffic Management Plan attached
- 6) You were going to investigate Lapal Lane South which is a short-cut from the A456 to Woodgate Valley area of Birmingham and ensure there is adequate signage. This is being added but will not be reflected in the plans that are attached. Additional stewards have been added
- 7) I have obtained list of all vulnerable users in the vicinity of the route, this will be updated prior to the event and available at the Event Control on the day. Noted – thanks,
- 8) I have obtained a list of all properties who are expecting carers (Local authority and private Sector) on the day, this will be updated prior to the event and available at Event Control on the day. Noted thanks – if you're able to share in due course that would be great.
- 9) Can you please provide a copy of the 2nd Leaflet sent to residents and please confirm the date of despatch to Royal Mail. See attached
- 10) Is it possible to have information on contact made to residents / businesses in the Dudley area. (I appreciate this is live, but a snapshot would be useful to demonstrate to Members what is happening regarding Communications. I'll look into this – it may be difficult at this stage as everything is on 'Freshdesk'
- 11) Can you please provide copies of Briefing Notes for both Stewards and Traffic Marshalls. This is on going and stewarding points are being added to briefings – I will share once complete.
- 12) I have arranged for a Civil Parking Enforcement Officer to be on duty on route from 08:15 – 10:00 to issue tickets prior to removal of vehicles (by your contractor). Noted – thanks,

Sorry for the long list and late response, however, we are fully committed.

Kind Regards

[REDACTED]

Team Manager – Asset Management



This Email and any attachments contains confidential information and is intended solely for the individual to whom it is addressed. If this Email has been misdirected, please notify the author as soon as possible. If this email has a protective marking of OFFICIAL – SENSITIVE, PROTECT or RESTRICTED in its title or contents, the information within must be subject to appropriate safeguards to protect against unauthorised or unlawful processing and against accidental loss or destruction or damage. OFFICIAL – SENSITIVE, PROTECT and RESTRICTED information should only be further shared where there is a legitimate need. If you are not the intended recipient you must not disclose, distribute, copy, print or rely on any of the information contained, and all copies must be deleted immediately. Whilst we take reasonable steps to try to identify any software viruses, any attachments to this e-mail may nevertheless contain viruses which our anti- virus software has failed to identify. You should therefore carry out your own anti-virus checks before opening any documents. Dudley Metropolitan Borough Council will not accept any liability for damage caused by computer viruses emanating from any attachment or other document supplied with this e-mail.

Please consider the environment - do you need to print this e-mail?

[REDACTED]

From: [REDACTED]

Sent: 13 April 2019 11:01

To: [REDACTED]

Subject: RE: [EXTERNAL EMAIL] Advanced Warning Signage - Velo Birmingham & Midlands

Attachments: Copy of VB 2019 - AW Sign Schedule (v1 - 05.03.19).xlsx

[REDACTED]

I have updated the AW Signs Schedule to reflect the signs in Dudley (Sector 9), locations are ok.

Regards

[REDACTED]

Team Manager – Asset Management

[REDACTED]

From: [REDACTED]

Sent: 06 March 2019 09:39

To: [REDACTED]

Subject: [EXTERNAL EMAIL] Advanced Warning Signage - Velo Birmingham & Midlands

CAUTION: This email originated from outside of the council. Do not click links or open attachments unless you are sure the content is safe.

Hi All,

Please see attached the information relating to the Velo Birmingham advance warning signs. There is a written schedule, sign proofs and a KML file with the locations of signs plotted on it.

Please do take the time to review your areas and feedback any locations you feel may need to be added, removed or if you feel any strategic locations may have been missed. **If you are able to provide feedback prior to Friday March 15th** that would be great so that RTS can start producing these signs ready for deployment to be in position for 2 full weeks prior to the event.


The timings haven't been added yet but they will reflect the sector timings.


Please also note that the email address has been included rather than the phone number, as discussed at the SAG.

Any questions or feedback please do not hesitate to get in touch.

Best wishes,



 | Head of Cycling Operations | Active
CSM Sport & Entertainment

 | www.csm.com
62 Buckingham Gate | London | SW1E 6AJ



NO	LA	ROAD NAME	LOCATION	SIZE	TYPE
Section 1					
1.001					
1.002					
1.003					
1.004					
1.005	Birmingham City Council	Camp Hill (B4100)	N/B traffic - at jct with Bradford Street	1050 x 750	Off-route closure
1.006	Birmingham City Council	Bordesley Middleway (A4540)	N/B traffic - at Camp Hill Circus (rb)	1200 x 1200	Off-route closure
1.007	Birmingham City Council	Coventry Road	E/B traffic - east of jct with Camp Hill	1050 x 750	Route
1.008	Birmingham City Council	Coventry Road	W/B traffic - west of jct with A4540	1050 x 750	Route
1.009					
1.010					
1.011					
1.012					
1.013	Birmingham City Council	Small Heath Highway (A45)	E/B traffic - east of jct with A4540	1200 x 1200	Route
1.014	Birmingham City Council	Small Heath Highway (A45)	E/B traffic - east of Poets Corner	1200 x 1200	Route
1.015	Birmingham City Council	Golden Hillock Road (B4145)	S/B traffic - north of Poets Corner	1050 x 750	Off-route closure
1.016	Birmingham City Council	Small Heath Highway (A45)	E/B traffic - west of jct with Talbot Way	1200 x 1200	Route
1.017	Birmingham City Council	Coventry Road	E/B traffic - west of A45	1050 x 750	Off-route closure
1.018	Birmingham City Council	Coventry Road (A45)	E/B traffic - east of jct with Coventry Road	1200 x 1200	Route
1.019	Birmingham City Council	Coventry Road (A45)	E/B traffic - east of jct with Brickfield Road	1200 x 1200	Route
1.020	Birmingham City Council	Coventry Road (A45) On-slip	E/B traffic - top of on-slip from Swan Island	1050 x 750	Off-route closure
1.021	Birmingham City Council	Coventry Road (A45)	E/B traffic - west of jct with Manor House Lane	1200 x 1200	Route
1.022	Birmingham City Council	Brays Road	E/B traffic - east of jct with A45	1050 x 750	Route
1.023	Birmingham City Council	Brays Road	W/B traffic - west of jct with Barrows Lane	1050 x 750	Route
1.024	Birmingham City Council	Brays Road	E/B traffic - east of jct with Barrows Lane	1050 x 750	Route
1.025	Birmingham City Council	Brays Road	W/B traffic - west of jct with Horrell Road	1050 x 750	Route
1.026	Birmingham City Council	Brays Road	E/B traffic - east of jct with Horrell Road	1050 x 750	Route
1.027	Birmingham City Council	Brays Road	W/B traffic - west of jct with Church Road	1050 x 750	Route
1.028	Birmingham City Council	The Radleys	E/B traffic - east of jct with Church Road	1050 x 750	Route
1.029	Birmingham City Council	The Radleys	W/B traffic - west of jct with Bell Lane	1050 x 750	Route
1.030	Birmingham City Council	Bell Lane	N/B traffic - north of jct with The Radleys	1050 x 750	Route
1.031	Birmingham City Council	Bell Lane	S/B traffic - south of jct with Tile Cross Road	1050 x 750	Route
1.032	Birmingham City Council	St Giles Road	N/B traffic - north of jct with Tile Cross Road	1050 x 750	Route
1.033	Birmingham City Council	Mackadown Lane	S/B traffic - south of jct with Meadow	1050 x 750	Route
1.034	Birmingham City Council	East Meadow	E/B traffic - east of jct with Mackadown Lane	1050 x 750	Route
1.035	Solihull Metropolitan Borough Council	East Meadow	W/B traffic - west of jct with Tile Cross Road	1050 x 750	Route
1.036	Solihull Metropolitan Borough Council	Cooks Lane	E/B traffic - east of jct with Tile Cross Road	1050 x 750	Route
1.037	Solihull Metropolitan Borough Council	Cooks Lane	W/B traffic - west of jct with Chelmsley Road	1050 x 750	Route
1.038	Solihull Metropolitan Borough Council	Cooks Lane	E/B traffic - east of Chelmsley Road	1050 x 750	Route
1.039	Solihull Metropolitan Borough Council	Chelmsley Road	W/B traffic - west of jct with Moorend Avenue	1050 x 750	Off-route closure
1.040	Solihull Metropolitan Borough Council	Cooks Lane	E/B traffic - east of jct with Chester Road	1050 x 750	Route
1.041	Solihull Metropolitan Borough Council	Birmingham Road	S/B traffic - north of jct with Crooks Lane	1050 x 750	Off-route closure
1.042	Solihull Metropolitan Borough Council	Chester Road	N/B traffic - south of jct with Crooks Lane	1050 x 750	Off-route closure
1.043	Solihull Metropolitan Borough Council	Chester Road	W/B traffic - west of jct with A452	1050 x 750	Route
1.044	Solihull Metropolitan Borough Council	Birmingham Road	N/B traffic - north of jct with Chester Road (rb)	1200 x 1200	Off-route closure
1.045		A452			
1.046					

[illegible]

3.004	Warwickshire County Council	Monks Park Lane	N/B traffic - north of jct with Ridge Lane	1050 x 750	Route
3.005	Warwickshire County Council	Birchley Heath Road	S/B traffic - south of jct with Ridge Lane	1050 x 750	Route
3.006	Warwickshire County Council	Birchley Heath Road	N/B traffic - south of Birchley Heath village	1050 x 750	Route
3.007	Warwickshire County Council	Birchley Heath Road	S/B traffic - south of Birchley Heath village	1050 x 750	Route
3.008	Warwickshire County Council	Birchley Heath Road	N/B traffic - north of jct with Green Lane	1050 x 750	Route
3.009	Warwickshire County Council	Birchley Heath Road	S/B traffic - south of jct with Green Lane	1050 x 750	Route
3.010	Warwickshire County Council	Birchley Heath Road	N/B traffic - north of jct with Nuneaton Road (B4114)	1050 x 750	Route
3.011					
3.012					
3.013	Warwickshire County Council	Nuneaton Road (B4114)	E/B traffic - east of jct with Birchley Heath Road	1050 x 750	Route
3.014	Warwickshire County Council	Nuneaton Road (B4114)	W/B traffic - west of jct with Birmingham Road (B4112)	1050 x 750	Route
3.015	Warwickshire County Council	Birmingham Road (B4112)	S/B traffic - south of jct with Nuneaton Road (B4114)	1050 x 750	Route
3.016	Warwickshire County Council	Birmingham Road (B4112)	N/B traffic - north of jct with Ansley Lane	1050 x 750	Route
3.017	Warwickshire County Council	Birmingham Road (B4112)	N/B traffic - north of jct with Arley Lane (v/b)	1050 x 750	Off-route warning
3.018	Warwickshire County Council	Ansley Lane	S/B traffic - west of jct with Birmingham Road (B4112)	1050 x 750	Route
3.019	Warwickshire County Council	Ansley Lane	N/B traffic - north of jct with Hood Lane	1050 x 750	Route
3.020	Warwickshire County Council	Ansley Lane	S/B traffic - south of jct with Hood Lane	1050 x 750	Route
3.021	Warwickshire County Council	Ansley Lane	N/B traffic - north of jct with Oak Avenue	1050 x 750	Route
3.022					
3.023					
3.024	Warwickshire County Council	Oak Avenue	W/B traffic - west of jct with Rectory Road	1050 x 750	Route
3.025	Warwickshire County Council	Devitts Green Lane	E/B traffic - east of jct with Wood Lane	1050 x 750	Route
3.026	Warwickshire County Council	Devitts Green Lane	W/B traffic - west of jct with Wood Lane	1050 x 750	Route
3.027	Warwickshire County Council	Devitts Green Lane	E/B traffic - east of jct with Tamworth Road (B4098)	1050 x 750	Route
3.028					
3.029					
3.030	Warwickshire County Council	Tamworth Road (B4098)	S/B traffic - east of jct with Devitts Green Lane	1050 x 750	Route
3.031	Warwickshire County Council	Tamworth Road (B4098)	N/B traffic - 1km south of jct with Devitts Green Lane	1050 x 750	Route
3.032	Warwickshire County Council	Tamworth Road (B4098)	S/B traffic - 1km south of jct with Devitts Green Lane	1050 x 750	Route
3.033	Warwickshire County Council	Tamworth Road (B4098)	N/B traffic - 0.6km north of jct with Black Hall Lane	1050 x 750	Route
3.034	Warwickshire County Council	Tamworth Road (B4098)	S/B traffic - 0.6km north of jct with Black Hall Lane	1050 x 750	Route
3.035	Warwickshire County Council	Tamworth Road (B4098)	N/B traffic - north of jct with Nuneaton Road (B4102)	1050 x 750	Route
3.036	Warwickshire County Council	Nuneaton Road (B4102)	E/B traffic - east of jct with Tamworth Road (B4098)	1050 x 750	Route
3.037	Warwickshire County Council	Nuneaton Road (B4102)	W/B traffic - west of jct with Wood End Lane	1050 x 750	Route
3.038	Warwickshire County Council	Park Lane (B4102)	E/B traffic - east of jct with Lamp Lane	1050 x 750	Route
3.039	Warwickshire County Council	Park Lane (B4102)	W/B traffic - west of jct with Red Lane	1050 x 750	Route
3.040	Warwickshire County Council	Red Lane	S/B traffic - south of jct with Park Lane (B4102)	1050 x 750	Route
3.041	Warwickshire County Council	Red Lane	N/B traffic - north of jct with Windmill Lane	1050 x 750	Route
3.042					
3.043					
3.044	Warwickshire County Council	Astley Lane	S/B traffic - 1km south of jct with Windmill Lane	1050 x 750	Route
3.045	Warwickshire County Council	Astley Lane	N/B traffic - north of jct with Bedworth Lane	1050 x 750	Route
3.046	Warwickshire County Council	Bedworth Lane	E/B traffic - east of jct with Astley Lane	1050 x 750	Route
3.047	Warwickshire County Council	Woodlands Lane	N/B traffic - north of jct with Dove Close	1050 x 750	Route
3.048	Warwickshire County Council	Woodlands Lane	S/B traffic - north of jct with Dove Close	1050 x 750	Route
3.049	Warwickshire County Council	Woodlands Lane	N/B traffic - north of jct with Heath Road	1050 x 750	Route
3.050	Warwickshire County Council	Newtown Road	S/B traffic - south of A444 off-slip	1050 x 750	Off-route closure
3.051	Warwickshire County Council	Heath Road	S/B traffic - south of Woodlands Lane	1050 x 750	Route
3.052	Warwickshire County Council	Heath Road	N/B traffic - north of jct with Smorrall Lane	1050 x 750	Route

3.053	Warwickshire County Council	Heath Road	S/B traffic - south of jct with Smorrell Lane	1050 x 750	Route
3.054	Warwickshire County Council	Bowling Green Lane	N/B traffic - north of jct with School Lane	1050 x 750	Route
3.055	Warwickshire County Council	School Lane	E/B traffic - east of jct with Bowling Green Lane	1050 x 750	Route
3.056	Warwickshire County Council	School Lane	W/B traffic - west of jct with Longford Road (B4113)	1050 x 750	Route
Section 4					
4.001	Warwickshire County Council	Longford Road (B4113)	S/B traffic - south of jct with School Lane	1050 x 750	Route
4.002	Warwickshire County Council	Longford Road (B4113)	N/B traffic - north of jct with B4113 (f/b)	1050 x 750	Route
4.003					
4.004					
4.005	Warwickshire County Council	Bedworth Road (B4113)	S/B traffic - south of jct with B4113 (f/b)	1050 x 750	Route
4.006	Coventry City Council	Longford Road (B4113)	N/B traffic - north jct with of Hurst Road	1050 x 750	Route
4.007	Coventry City Council	Longford Road (B4113)	S/B traffic - south of jct with Hurst Road	1050 x 750	Route
4.008	Coventry City Council	Longford Road (B4113)	N/B traffic - north of jct with Windmill Road	1050 x 750	Route
4.009	Coventry City Council	Windmill Road	E/B traffic - east of jct with Longford Road (B4113)	1050 x 750	Route
4.010	Coventry City Council	Windmill Road	N/B traffic - north of jct with Alderman's Green Road	1050 x 750	Route
4.011	Coventry City Council	Hall Green Road (B4109)	S/B traffic - south of jct with Alderman's Green Road	1050 x 750	Route
4.012	Coventry City Council	Hall Green Road (B4109)	N/B traffic - north of jct with Bell Green Road (B4109)	1050 x 750	Route
4.013	Coventry City Council	Bell Green Road (B4109)	W/B traffic - west of jct with Hall Green Road (B4109)	1050 x 750	Route
4.014	Coventry City Council	Bell Green Road (B4109)	W/B traffic - west of jct with Old Church Road (B4082)	1050 x 750	Route
4.015	Coventry City Council	Bell Green Road (B4109)	E/B traffic - east of jct with Proffitt Avenue	1050 x 750	Route
4.016	Coventry City Council	Sewall Highway	S/B traffic - south of jct with Bell Green Road (B4109)	1050 x 750	Route
4.017	Coventry City Council	Sewall Highway	N/B traffic - north of jct with Sullivan Road	1050 x 750	Route
4.018	Coventry City Council	Sewall Highway	S/B traffic - north of jct with Sullivan Road	1050 x 750	Route
4.019	Coventry City Council	Sewall Highway	N/B traffic - north of jct with Avon street	1050 x 750	Route
4.020	Coventry City Council	Avon Street	W/B traffic - west of jct with Sewall Highway	1050 x 750	Route
4.021	Coventry City Council	Avon Street	E/B traffic - east of jct with Shakespeare Street	1050 x 750	Route
4.022	Coventry City Council	Shakespeare Street	S/B traffic - south of jct with Avon Street	1050 x 750	Route
4.023	Coventry City Council	Shakespeare Street	N/B traffic - north of jct with Stratford Street	1050 x 750	Route
4.024					
4.025					
4.026	Coventry City Council	Stratford Street	W/B traffic - west of jct with Shakespeare Street	1050 x 750	Route
4.027	Coventry City Council	Stratford Street	E/B traffic - east of jct with Stoke Row	1050 x 750	Route
4.028	Coventry City Council	Barras Green	N/B traffic - north of jct with Stratford Street	1050 x 750	Route
4.029	Coventry City Council	Barras Green	S/B traffic - south of jct with Clay Lane	1050 x 750	Route
4.030	Coventry City Council	Barras Green	S/B traffic - north of jct with Barras Green	1050 x 750	Route
4.031	Coventry City Council	Clay Lane	N/B traffic - south of jct with Heath Road	1050 x 750	Route
4.032	Coventry City Council	Heath Road	W/B traffic - west of jct with Clay Lane	1050 x 750	Route
4.033	Coventry City Council	Heath Road	E/B traffic - east of jct with Swan Lane (B4110)	1050 x 750	Route
4.034	Coventry City Council	Swan Lane (B4110)	S/B traffic - south of jct with Heath Road	1050 x 750	Route
4.035	Coventry City Council	Swan Lane (B4110)	N/B traffic - north of jct with Britannia Street	1050 x 750	Route
4.036	Coventry City Council	Britannia Street	W/B traffic - west of jct with Swan Lane (B4110)	1050 x 750	Route
4.037	Coventry City Council	Britannia Street	E/B traffic - east of jct with Payne's Lane	1050 x 750	Route
4.038	Coventry City Council	Payne's Lane	S/B traffic - south of jct with Britannia Street	1050 x 750	Route
4.039	Coventry City Council	Payne's Lane	N/B traffic - north of jct with East Street	1050 x 750	Route
4.040	Coventry City Council	East Street	W/B traffic - west of jct with Payne's Lane	1050 x 750	Route
4.041	Coventry City Council	East Street	E/B traffic - east of jct with Vauxhall Street	1050 x 750	Route
4.042	Coventry City Council	Reglan Street	W/B traffic - west of jct with Hood Street	1050 x 750	Route
4.043	Coventry City Council	Ford Street	E/B traffic - east of jct with Cox Street	1050 x 750	Route
4.044	Coventry City Council	Cox Street	S/B traffic - south of jct with Lower Ford Street	1050 x 750	Route

4.045	Coventry City Council	Cox Street	N/B traffic north of jct with Fairfax Street	1050 x 750	Route
4.046	Coventry City Council	Cox Street	S/B traffic - south of jct with Fairfax Street	1050 x 750	Route
4.047	Coventry City Council	Cox Street	N/B traffic - north of jct with Jordan Well (B4544)	1050 x 750	Route
4.048	Coventry City Council	Jordan Well (B4544)	W/B traffic - west of jct with Cox Street	1050 x 750	Route
4.049	Coventry City Council	Jordan Well (B4544)	E/B traffic - east of jct with Earl Street	1050 x 750	Route
4.050	Coventry City Council	Bayley Lane	N/B traffic - north of jct with Jordan Well (B4544)	1050 x 750	Route
4.051	Coventry City Council	Bayley Lane	W/B traffic - west of jct with St Mary Street	1050 x 750	Route
4.052	Coventry City Council	Pepper Lane	E/B traffic - east of jct with High Street	1050 x 750	Route
4.053	Coventry City Council	High Street	E/B traffic - east of jct with Pepper Lane	1050 x 750	Route
4.054					
4.055					
4.056	Coventry City Council	Little Park Street (B4544)	N/B traffic - north of jct with St Johns Street	1050 x 750	Route
4.057	Coventry City Council	Little Park Street (B4544)	N/B traffic - north of jct with New Union Street (B4544)	1050 x 750	Route
4.058	Coventry City Council	New Union Street (B4544)	E/B traffic - east of jct with Greyfriars Lane	1050 x 750	Off-route closure
4.059	Coventry City Council	New Union Street (B4544)	N/B traffic - north of jct with Ringway St Johns (A4053) (r/b)	1050 x 750	Route
4.060	Coventry City Council	Ringway St Patricks (A4053)	E/B traffic - bottom of off-slip prior to New Union Street (B4544)	1050 x 750	Off-route closure
4.061	Coventry City Council	Ringway St Patricks (A4053) on-slip	W/B traffic - top of on-slip west of jct with Quinton Road	1050 x 750	Route
4.062					
4.063					
4.064					
4.065					
4.066					
4.067	Coventry City Council	Ringway Rudge (A4053)	N/B traffic - bottom of on-slip north of jct with Butts Road (B4101) (r/b)	1050 x 750	Off-route closure
Section 5					
5.001	Coventry City Council	Holyhead Road (A4114)	W/B traffic - west of jct with Ringway Hill Cross (A4053) (r/b)	1050 x 750	Route
5.002	Coventry City Council	Holyhead Road (A4114)	E/B traffic - east of jct with Barras Lane.	1050 x 750	Route
5.003	Coventry City Council	Barras Lane	N/B traffic - north of jct with Holyhead Road (A4114)	1050 x 750	Route
5.004	Coventry City Council	Barras Lane	S/B traffic - south of jct with Upper Hill Street	1050 x 750	Route
5.005	Coventry City Council	Coundon Road	N/A traffic - north of jct with Barras Lane	1050 x 750	Route
5.006	Coventry City Council	Barker's Butts Lane	S/B traffic - south of jct with Hewitt Avenue	1050 x 750	Route
5.007	Coventry City Council	Barker's Butts Lane	N/B traffic - south of jct with Hewitt Avenue	1050 x 750	Route
5.008	Coventry City Council	Barker's Butts Lane	S/B traffic - south of jct with Moseley Avenue (B4107)	1050 x 750	Route
5.009	Coventry City Council	Barker's Butts Lane	N/B traffic - north of jct with Moseley Avenue (B4107)	1050 x 750	Route
5.010					
5.011					
5.012	Coventry City Council	Barker's Butts Lane	S/B traffic - south of jct with Cedars Avenue	1050 x 750	Route
5.013	Coventry City Council	Westhill Road	N/B traffic - north of jct with Cedars Avenue	1050 x 750	Route
5.014	Coventry City Council	Westhill Road	S/B traffic - north of jct with Gaveston Road	1050 x 750	Route
5.015	Coventry City Council	Westhill Road	N/B traffic - north of jct with Gaveston Road	1050 x 750	Route
5.016	Coventry City Council	Hollyfast Road	S/B traffic - south of jct with Norman Place Road	1050 x 750	Route
5.017	Coventry City Council	Hollyfast Road	N/B traffic - north of jct with Norman Place Road	1050 x 750	Route
5.018	Coventry City Council	Coundon Green	S/B traffic - south of jct with Brownhill Green Road	1050 x 750	Route
5.019	Coventry City Council	Brownhill Green Road	N/B traffic - north of jct with Coundon Green	1050 x 750	Route
5.020	Coventry City Council	Brownhill Green Road	E/B traffic - east of jct with Coundon Wedge Drive (B4076)	1050 x 750	Route
5.021	Coventry City Council	Long Lane (B4076)	S/B traffic - north of jct with Brownhill Green Road	1050 x 750	Off-route closure
5.022	Coventry City Council	Coundon Wedge Drive (B4076)	N/B traffic - south of jct with Brownhill Green Road	1050 x 750	Off-route closure
5.023	Coventry City Council	Wall Hill Road	W/B traffic - west of jct with /Coundon Wedge Drive (B4076)	1050 x 750	Route
5.024	Coventry City Council	Wall Hill Road	E/B traffic - east of jct with Hawkes Mill Lane	1050 x 750	Route
5.025	Coventry City Council	Hawkes Mill Lane	E/B traffic - east of jct with Browns Lane	1050 x 750	Off-route closure

5.026	Coventry City Council	Wall Hill Road	N/B traffic - north of jct with Hawkes Mill Lane	1050 x 750	Route
5.027	Coventry City Council	Wall Hill Road	S/B traffic - 0.5k north of jct with Hawkes Mill Lane	1050 x 750	Route
5.028	Coventry City Council	Wall Hill Road	N/B traffic - 0.5k north of jct with Hawkes Mill Lane	1050 x 750	Route
5.029	Coventry City Council	Wall Hill Road	S/B traffic - 125m south of jct with Hollyfast Lane	1050 x 750	Route
5.030	Coventry City Council	Wall Hill Road	N/B traffic - north of jct with Hollyfast Lane	1050 x 750	Route
5.031					
5.032					
5.033	Coventry City Council	Wall Hill Road	S/B traffic - south of jct with Stone House Lane	1050 x 750	Route
5.034	Coventry City Council	Wall Hill Road	N/B traffic - north of jct with Stone House Lane	1050 x 750	Route
5.035	Coventry City Council	Wall Hill Road	S/B traffic - south of jct with Common Lane	1050 x 750	Route
5.036	Warwickshire County Council	Wall Hill Road	W/B traffic - west of jct with Common Lane	1050 x 750	Route
5.037					
5.038					
5.039	Warwickshire County Council	Wall Hill Road	E/B traffic - east of jct with Menden Road (B4102)	1050 x 750	Route
5.040	Warwickshire County Council	Menden Road (B4102)	S/B traffic - south of jct with road 300m north of Wall Hill Road.	1050 x 750	Off-route closure
5.041					
5.042					
5.043	Solihull Metropolitan Borough Council	Filongley Road (B4102)	N/B traffic - 1k south of jct with Wall Hill Road.	1050 x 750	Route
5.044	Solihull Metropolitan Borough Council	Filongley Road (B4102)	S/B traffic - 1k south of jct with Wall Hill Road.	1050 x 750	Route
5.045					
5.046					
5.047	Solihull Metropolitan Borough Council	Filongley Road (B4102)	N/B traffic - south of the jct with Kinwalsey Lane.	1050 x 750	Route
5.048	Solihull Metropolitan Borough Council	Filongley Road (B4102)	S/B traffic - north of the jct with Becks Lane.	1050 x 750	Route
5.049					
5.050					
5.051	Solihull Metropolitan Borough Council	Filongley Road (B4102)	N/B traffic - north of jct with Lodge Green Lane	1050 x 750	Route
5.052	Solihull Metropolitan Borough Council	Filongley Road (B4102)	S/B traffic - south of jct with Lodge Green Lane	1050 x 750	Route
5.053	Solihull Metropolitan Borough Council	Filongley Road (B4102)	N/B traffic - north of A45 bridge	1050 x 750	Route
5.054	Solihull Metropolitan Borough Council	Filongley Road (B4102)	S/B traffic - north of A45 bridge	1050 x 750	Route
5.055	Solihull Metropolitan Borough Council	Filongley Road (B4102)	E/B traffic - west of jct with Leys Lane	1050 x 750	Route
5.056	Solihull Metropolitan Borough Council	Filongley Road (B4102)	W/B traffic - west of jct with Leys Lane	1050 x 750	Route
5.057	Solihull Metropolitan Borough Council	Filongley Road (B4102)	E/B traffic - east of jct with Main Road (B4104) (r/b)	1050 x 750	Route
5.058	Solihull Metropolitan Borough Council	Filongley Road (B4102)	S/B traffic - south of jct with Main Road (B4104) (r/b)	1050 x 750	Off-route closure
5.059	Solihull Metropolitan Borough Council	Maxstoke Lane (B4104)	E/B traffic - east of jct with Hampton Lane (r/b)	1050 x 750	Route
5.060	Solihull Metropolitan Borough Council	Main Road (B4104)	W/B traffic - east of jct with Church Lane	1050 x 750	Route
5.061	Solihull Metropolitan Borough Council	Main Road (B4104)	W/B traffic - west of jct with Church Lane	1050 x 750	Off-route closure
5.062	Solihull Metropolitan Borough Council	Berkswell Road	S/B traffic - south of jct with Main Road (B4104)	1050 x 750	Route
5.063	Solihull Metropolitan Borough Council	Berkswell Road	N/B traffic - north of jct with Cornets End Lane	1050 x 750	Route
5.064	Solihull Metropolitan Borough Council	Cornets End Lane	E/B traffic - east of jct with Cornets End Lane	1050 x 750	Off-route closure
5.065	Solihull Metropolitan Borough Council	Meriden Road	S/B traffic - south of jct with Coventry Road	1050 x 750	Route
5.066	Solihull Metropolitan Borough Council	Spencer's Lane	N/B traffic - north of jct with Coventry Road	1050 x 750	Route
5.067	Solihull Metropolitan Borough Council	Spencer's Lane	S/B traffic - south of jct with Coventry Road	1050 x 750	Route
5.068	Solihull Metropolitan Borough Council	Spencer's Lane	N/B traffic - north of jct with Baile Lane	1050 x 750	Route
5.069	Solihull Metropolitan Borough Council	Spencer's Lane	S/B traffic - south of jct with Baile Lane	1050 x 750	Route
5.070	Solihull Metropolitan Borough Council	Spencer's Lane	N/B traffic - north of jct with Triggst Lane	1050 x 750	Route
5.071	Solihull Metropolitan Borough Council	Spencer's Lane	W/B traffic - west of jct with Tanner's Lane (B4101)	1050 x 750	Off-route closure
5.072					
5.073					
5.074					

5.075	Solihull Metropolitan Borough Council	Truggist Lane	W/B traffic - west of jct with Spencer's Lane	1050 x 750	Route
5.076	Solihull Metropolitan Borough Council	Truggist Lane	E/B traffic - east of jct with Truggist Lane (0.7k west of jct with Spencer's Lane)	1050 x 750	Route
5.077	Solihull Metropolitan Borough Council	Truggist Lane	W/B traffic - west of jct with Truggist Lane (0.7k west of jct with Spencer's Lane)	1050 x 750	Route
5.078	Solihull Metropolitan Borough Council	Truggist Lane	N/B traffic - north of jct with Hallmeadow Road (r/b)	1050 x 750	Route
5.079	Solihull Metropolitan Borough Council	Station Road	S/B traffic - south of jct with Hallmeadow Road (r/b)	1050 x 750	Route
Section 6					
6.001	Solihull Metropolitan Borough Council	Station Road	E/B traffic - east of jct with Kenilworth Road (A452) (r/b)	1050 x 750	Route
6.002	Solihull Metropolitan Borough Council	Kenilworth Road (A452)	S/B traffic - south of jct with Station Road (r/b)	1050 x 750	Route
6.003	Solihull Metropolitan Borough Council	Kenilworth Road (A452)	N/B traffic - north of jct with Pemberley Court	1050 x 750	Route
6.004	Solihull Metropolitan Borough Council	Kenilworth Road (A452)	S/B traffic - north of jct with Pemberley Court	1050 x 750	Route
6.005	Solihull Metropolitan Borough Council	Kenilworth Road (A452)	N/B traffic - north of jct with Gipsy Lane	1050 x 750	Route
6.006	Solihull Metropolitan Borough Council	Kenilworth Road (A452)	N/B traffic - north of jct with Meer End Road (A4177)	1050 x 750	Outer Route Warning
6.007					
6.008					
6.009	Solihull Metropolitan Borough Council	Gipsy Lane	S/B traffic - south of jct with Kenilworth Road (A452)	1050 x 750	Route
6.010	Solihull Metropolitan Borough Council	Gipsy Lane	N/B traffic - north of jct with Alder Lane	1050 x 750	Route
6.011	Solihull Metropolitan Borough Council	Holly Lane	S/B traffic - south of jct with Alder Lane	1050 x 750	Route
6.012	Solihull Metropolitan Borough Council	Holly Lane	N/B traffic - north of jct with Table Oak Lane	1050 x 750	Route
6.013	Solihull Metropolitan Borough Council	Table Oak Lane	W/B traffic - west of jct with Holly Lane	1050 x 750	Route
6.014	Solihull Metropolitan Borough Council	Table Oak Lane	E/B traffic - east of jct with Fen End Road	1050 x 750	Route
6.015					
6.016	Solihull Metropolitan Borough Council	Honiley Road	N/B traffic - north of jct with Bree's Lane	1050 x 750	Off-route closure
6.017	Solihull Metropolitan Borough Council	Honiley Road	B/S traffic - south of jct with Honiley Road	1050 x 750	Route
6.018	Warwickshire County Council	Oldwich Lane East	N/B traffic - south of jct with College Lane	1050 x 750	Route
6.019	Warwickshire County Council	Oldwich Lane East	W/B traffic - south of jct with College Lane	1050 x 750	Route
6.020	Solihull Metropolitan Borough Council	Oldwich Lane East	E/B traffic - east of jct with Old Green Lane	1050 x 750	Route
6.021	Solihull Metropolitan Borough Council	Oldwich Lane West	W/B traffic - west of jct with Sparrow Cock Lane	1050 x 750	Route
6.022	Solihull Metropolitan Borough Council	Oldwich Lane West	E/B traffic - east of jct with Warwick Road (A4141)	1050 x 750	Route
6.023	Solihull Metropolitan Borough Council	Warwick Road (A4141)	S/B traffic - south of jct with Oldwich Lane West	1050 x 750	Route
6.024	Warwickshire County Council	Warwick Road (A4141)	N/B traffic - north of jct with Rising Lane	1050 x 750	Route
6.025					
6.026					
6.027	Warwickshire County Council	Rising Lane	S/B traffic - south of jct with Warwick Road (A4141)	1050 x 750	Route
6.028	Warwickshire County Council	Rising Lane	E/B traffic - east of jct with Netherwood Lane	1050 x 750	Route
6.029	Warwickshire County Council	Rising Lane	W/B traffic - west of jct with Netherwood Lane	1050 x 750	Route
6.030	Warwickshire County Council	Rising Lane	E/B traffic - 0.25k east of jct with Chessetts Wood Road	1050 x 750	Route
6.031	Warwickshire County Council	Rising Lane	W/B traffic - 0.25k east of jct with Chessetts Wood Road	1050 x 750	Route
6.032	Warwickshire County Council	Rising Lane	E/B traffic - east of jct with Packwood Lane	1050 x 750	Route
6.033	Warwickshire County Council	Packwood Lane	N/B traffic - north of jct with Rising Lane	1050 x 750	Route
6.034	Warwickshire County Council	Packwood Lane	S/B traffic - south of jct with Grove Lane	1050 x 750	Route
6.035	Warwickshire County Council	Packwood Road	N/B traffic - north of jct with Grove Lane	1050 x 750	Route
6.036	Solihull Metropolitan Borough Council	Packwood Road	S/B traffic - south of jct with Chessetts Wood Road	1050 x 750	Route
6.037	Solihull Metropolitan Borough Council	Darley Green Road	N/B traffic - north of jct with Chessetts Wood Road	1050 x 750	Route
6.038	Solihull Metropolitan Borough Council	Darley Green Road	S/B traffic - south of jct with Bakers Lane	1050 x 750	Route
6.039	Solihull Metropolitan Borough Council	Darley Green Road	N/B traffic - north of jct with Bakers Lane	1050 x 750	Route
6.040	Solihull Metropolitan Borough Council	Norton Green Lane	S/B traffic - south of jct with Warwick Road (A4141)	1050 x 750	Route
6.041					
6.042					
6.043	Solihull Metropolitan Borough Council	Warwick Road (A4141)	N/B traffic - north of jct with Norton Green Lane	1050 x 750	Route

6.044	Solihull Metropolitan Borough Council	Warwick Road (A4141)	S/B traffic - south of jct with Milverton Road	1050 x 750	Route
6.045	Solihull Metropolitan Borough Council	Warwick Road (A4141)	S/B traffic - south of jct with Wilsons Road	1050 x 750	Off-route closure
6.046	Solihull Metropolitan Borough Council	Station Road (B4101)	W/B traffic - west of jct with Warwick Road (A4141)	1050 x 750	Route
6.047	Solihull Metropolitan Borough Council	Station Road (B4101)	N/B traffic - north of jct with Purnells Way	1050 x 750	Route
6.048	Solihull Metropolitan Borough Council	Station Road (B4101)	S/B traffic - north of jct with Purnells Way	1050 x 750	Route
6.049	Solihull Metropolitan Borough Council	Station Road (B4101)	N/B traffic - north of jct with Widney Road	1050 x 750	Route
6.050					
6.051					
6.052	Solihull Metropolitan Borough Council	Widney Road	W/B traffic - west of jct with Station Road (B4101)	1050 x 750	Route
6.053	Solihull Metropolitan Borough Council	Widney Road	E/B traffic - west of jct with Tilehouse Green Lane	1050 x 750	Route
6.054	Solihull Metropolitan Borough Council	Widney Road	W/B traffic - west of jct with Tilehouse Green Lane	1050 x 750	Route
6.055	Solihull Metropolitan Borough Council	Widney Road	E/B traffic - east of jct with Four Ashes Road	1050 x 750	Route
Section 7					
7.001	Solihull Metropolitan Borough Council	Widney Manor Road	S/B traffic - south of jct with Widney Lane	1050 x 750	Off-route closure
7.002	Solihull Metropolitan Borough Council	Four Ashes Road	S/B traffic - south of jct with Widney Road	1050 x 750	Route
7.003	Solihull Metropolitan Borough Council	Four Ashes Road	N/B traffic - north of jct with Chadworth Avenue	1050 x 750	Route
7.004	Solihull Metropolitan Borough Council	Four Ashes Road	S/B traffic - south of jct with Chadworth Avenue	1050 x 750	Route
7.005	Solihull Metropolitan Borough Council	Box Trees Road	N/B traffic - north of jct with Gate Lane	1050 x 750	Route
7.006	Solihull Metropolitan Borough Council	Box Trees Road	S/B traffic - south of jct with Gate Lane	1050 x 750	Route
7.007	Solihull Metropolitan Borough Council	Box Trees Road	E/B traffic - east of jct with Stratford Road (A3400)	1050 x 750	Route
7.008	Solihull Metropolitan Borough Council	Stratford Road (A3400)	S/B traffic - north of jct with Kineton Lane	1050 x 750	Off-route closure
7.009	Solihull Metropolitan Borough Council	Stratford Road (A3400)	N/B traffic - south of jct with Kineton Lane	1050 x 750	Off-route closure
7.010	Solihull Metropolitan Borough Council	Kineton Lane	W/B traffic - west of jct with Stratford Road (A340)	1200 x 1200	Route
7.011	Solihull Metropolitan Borough Council	Stratford Road (A3400)	S/B traffic - south of jct with M42	1050 x 750	Off-route closure
7.012	Solihull Metropolitan Borough Council	Stratford Road (A3400)	S/B traffic - south of jct with Gate Lane	1050 x 750	Off-route closure
7.013	Solihull Metropolitan Borough Council	Stratford Road (A3400)	N/B traffic - north of jct with Aylesbury Road (B4101)	1050 x 750	Off-route closure
7.014	Solihull Metropolitan Borough Council	Kineton Lane	E/B traffic - east of jct with Central Boulevard	1050 x 750	Route
7.015	Solihull Metropolitan Borough Council	Kineton Lane	W/B traffic - west of jct with Central Boulevard	1050 x 750	Route
7.016	Solihull Metropolitan Borough Council	Kineton Lane	E/B traffic - east of jct with Dyers Lane	1050 x 750	Route
7.017	Solihull Metropolitan Borough Council	Ilsham Heath Road	N/B traffic - north of jct with Kineton Lane	1050 x 750	Route
7.018					
7.019					
7.020					
7.021					
7.022	Solihull Metropolitan Borough Council	Watery Lane	S/B traffic - south of jct with Creynolds Lane	1050 x 750	Route
7.023	Solihull Metropolitan Borough Council	Watery Lane	N/B traffic - north of jct with Creynolds Lane	1050 x 750	Route
7.024	Solihull Metropolitan Borough Council	Watery Lane	E/B traffic - east of jct with Tanworth Lane (B4102)	1050 x 750	Route
7.025	Solihull Metropolitan Borough Council	Tanworth Lane (B4102)	N/B traffic - north of jct with Watery Lane	1050 x 750	Route
7.026	Solihull Metropolitan Borough Council	Tanworth Lane (B4102)	S/B traffic - south of jct with Dickens Heath Road	1050 x 750	Route
7.027	Solihull Metropolitan Borough Council	Dickens Heath Road	N/B traffic - north of jct with Rumbush Lane	1050 x 750	Outer Route Warning
7.028					
7.029					
7.030	Solihull Metropolitan Borough Council	Tanworth Lane (B4102)	N/B traffic - north of jct with Dickens Heath Road	1050 x 750	Route
7.031	Solihull Metropolitan Borough Council	Blackford Road (B4102)	S/B traffic - north of jct with Tanworth Lane	1050 x 750	Off-route closure
7.032	Solihull Metropolitan Borough Council	Tanworth Lane	N/B traffic - north of jct with Blackford Road (B4102)	1050 x 750	Route
7.033	Solihull Metropolitan Borough Council	Tanworth Lane	S/B traffic - south of jct with Bearley Croft	1050 x 750	Route
7.034	Solihull Metropolitan Borough Council	Tanworth Lane	N/B traffic - south of jct with Bearley Croft	1050 x 750	Route
7.035	Solihull Metropolitan Borough Council	Tanworth Lane	S/B traffic - south of jct with Stratford Road (A34)	1050 x 750	Off-route closure
7.036					

7.037	Solihull Metropolitan Borough Council	Tanworth Lane	N/B traffic - north of jct with Tanworth Lane	1050 x 750	Route
7.038	Solihull Metropolitan Borough Council	Shakespeare Drive	W/B traffic - west of jct with Stratford Road (A34)	1050 x 750	Off-route closure
7.039	Solihull Metropolitan Borough Council	Shakespeare Drive	E/B traffic - east of jct with Queens Avenue	1050 x 750	Route
7.040	Solihull Metropolitan Borough Council	Shakespeare Drive	W/B traffic - west of jct with Queens Avenue	1050 x 750	Route
7.041	Solihull Metropolitan Borough Council	Shakespeare Drive	E/B traffic - east of jct with Bills Lane	1050 x 750	Route
7.042	Solihull Metropolitan Borough Council	Bills Lane	S/B traffic - south of jct with Shakespeare Drive	1050 x 750	Route
7.043	Solihull Metropolitan Borough Council	Bills Lane	N/B traffic - 0.45k west of Haslucks Green Road	1050 x 750	Route
7.044	Solihull Metropolitan Borough Council	Bills Lane	W/B traffic - 0.45k west of Haslucks Green Road	1050 x 750	Route
7.045	Solihull Metropolitan Borough Council	Bills Lane	E/B traffic - east f jct with Haslucks Green Road	1050 x 750	Route
7.046	Solihull Metropolitan Borough Council	Bills Lane	N/B traffic - north of jct with Drawbridge Road	1050 x 750	Off-route closure
7.047	Warwickshire County Council	Haslucks Green Road	S/B traffic - south of Train Station entrance	1050 x 750	Off-route closure
7.048	Solihull Metropolitan Borough Council	Haslucks Green Road			
7.049					
7.050					
7.051	Solihull Metropolitan Borough Council	Green Lane	W/B traffic - west of jct with Haslucks Green Road	1050 x 750	Route
7.052	Solihull Metropolitan Borough Council	Aqueduct Road	S/B traffic - south of jct with High Street	1050 x 750	Route
7.053					
7.054					
7.055	Solihull Metropolitan Borough Council	High Street	W/B traffic - west of jct with Aqueduct Road	1050 x 750	Route
7.056	Solihull Metropolitan Borough Council	High Street	E/B traffic - east of jct with Yardley Wood Road	1050 x 750	Route
7.057	Solihull Metropolitan Borough Council	High Street	W/B traffic - west of jct with Yardley Wood Road	1050 x 750	Route
7.058	Solihull Metropolitan Borough Council	Maypole Lane	E/B traffic - east of jct with Hightler's Heath Lane	1050 x 750	Route
7.059	Birmingham City Council	Hightler's Heath Lane	S/B traffic - south of jct with Maypole Lane	1050 x 750	Route
7.060	Birmingham City Council	Maypole Lane	E/B traffic - east of jct with Henlow Road	1050 x 750	Off-route closure
7.061	Birmingham City Council	Hightler's Heath Lane	N/B traffic - north of jct with Alcester Road	1050 x 750	Route
Section 8					
8.001	Worcestershire County Council	Alcester Road	S/B traffic - south of jct with Hightler's Heath Lane	1050 x 750	Route
8.002	Worcestershire County Council	Alcester Road	N/B traffic - north of jct with Hollywood Lane	1050 x 750	Route
8.003	Worcestershire County Council	Alcester Road	S/B traffic - south of jct with Hollywood Lane	1050 x 750	Route
8.004	Worcestershire County Council	Alcester Road	N/B traffic - north of jct with Packhorse Lane	1050 x 750	Route
8.005	Worcestershire County Council	Packhorse Lane	W/B traffic - west of jct with Alcester Road	1050 x 750	Route
8.006	Worcestershire County Council	Packhorse Lane	E/B traffic - west of jct with Batemans Lane	1050 x 750	Route
8.007	Worcestershire County Council	Packhorse Lane	W/B traffic - west of jct with Batemans Lane	1050 x 750	Route
8.008	Worcestershire County Council	Packhorse Lane	E/B traffic - east of jct with Middle Lane	1050 x 750	Route
8.009	Worcestershire County Council	Middle Lane	N/B traffic - north of jct with Packhorse Lane	1050 x 750	Route
8.010	Worcestershire County Council	Gay Hill Lane	S/B traffic - 0.7k south of Walkers Heath Road	1050 x 750	Route
8.011	Worcestershire County Council	Gay Hill Lane	S/B traffic - south of jct with Walkers Heath Road	1050 x 750	Route
8.012	Birmingham City Council	Gay Hill Lane	N/B traffic - north of jct with Gay Hill Lane	1050 x 750	Route
8.013	Birmingham City Council	Walkers Heath Road	S/B traffic - south of jct with Bells Lane	1050 x 750	Route
8.014	Birmingham City Council	Harbinger Road	W/B traffic - west of jct with Harbinger Road	1050 x 750	Route
8.015	Birmingham City Council	Bells Lane	E/B traffic - east of jct with Broad Meadow Lane	1050 x 750	Route
8.016	Birmingham City Council	Bell's Lane	W/B traffic - west of jct with Broad Meadow Lane	1050 x 750	Route
8.017	Birmingham City Council	Parson's Hill	E/B traffic - east of jct with Pershore Road (A441)	1050 x 750	Off-route closure
8.018	Birmingham City Council	Wharf Road	S/B traffic - south of jct with Melchett Road	1050 x 750	Off-route closure
8.019	Birmingham City Council	Pershore Road (A441)	N/B traffic - north of jct with Old Oak Road	1050 x 750	Off-route closure
8.020	Birmingham City Council	Masshouse Lane	N/B traffic - north of jct with Kings Lodge	1050 x 750	Off-route closure
8.021	Birmingham City Council	Redditch Road (A441)			
8.022					
8.023					

8.024							
8.025	Birmingham City Council	The Green	W/B traffic - west of jct with Redditch Road (A441)		1050 x 750	Route	
8.027	Birmingham City Council	The Green	E/B traffic - east of jct with Westhill Road		1050 x 750	Route	
8.028	Birmingham City Council	Rednal Road	S/B traffic - south of jct with Westhill Road		1050 x 750	Route	
8.029	Birmingham City Council	Rednal Road	E/B traffic - east of jct with The Fairway		1050 x 750	Route	
8.030	Birmingham City Council	Rednal Road	W/B traffic - west of jct with The Fairway		1050 x 750	Route	
8.031	Birmingham City Council	Rednal Road	E/B traffic - east of jct with Heathleigh Road		1050 x 750	Route	
8.032	Birmingham City Council	Rednal Road	W/B traffic - west of jct with Heathleigh Road		1050 x 750	Route	
8.033	Birmingham City Council	Rednal Road	E/B traffic - east of jct with Redhill Road		1050 x 750	Route	
8.034	Birmingham City Council	Lilley Lane	W/B traffic - west of jct with Redhill Road		1050 x 750	Route	
8.035	Birmingham City Council	Alvechurch Road	S/B traffic - south of jct with Hollyoak Croft		1050 x 750	Route	
8.036	Birmingham City Council	Lilley Lane	E/B traffic - east of jct with Alvechurch Road		1050 x 750	Route	
8.037	Birmingham City Council	Alvechurch Road	N/B traffic - south of jct with Coton Road		1050 x 750	Off-route closure	
8.038							
8.039							
8.040	Birmingham City Council	Coton Road	W/B traffic - west of jct with Alvechurch Road		1050 x 750	Route	
8.041	Birmingham City Council	Coton Road	E/B traffic - east of jct with Longbridge Lane		1050 x 750	Route	
8.042							
8.043							
8.044	Birmingham City Council	Groveley Lane	W/B traffic - west of jct with Longbridge Lane		1050 x 750	Route	
8.045	Birmingham City Council	Groveley Lane (B4096)	E/B traffic - east of jct with Coombes Lane		1050 x 750	Route	
8.046	Birmingham City Council	Groveley Lane (B4096)	W/B traffic - west of jct with Edenhurst Road		1050 x 750	Route	
8.047	Birmingham City Council	Groveley Lane (B4096)	E/B traffic - east of jct with Lowhill Lane		1050 x 750	Route	
8.048	Birmingham City Council	Lowhill Lane	N/B traffic - north of jct with Groveley Lane (B4096)		1050 x 750	Route	
8.049	Birmingham City Council	Lowhill Lane	S/B traffic - south of jct with Lickey Road (B4120)		1050 x 750	Route	
8.050	Birmingham City Council	Lickey Road (B4120)	S/B traffic - south of jct with A38		1050 x 750	Route	
8.051	Birmingham City Council	Lickey Road (B4120)	N/B traffic - south of jct with Leach Green Lane		1050 x 750	Route	
8.052							
8.053							
8.054	Birmingham City Council	Leach Green Lane	W/B traffic - west of jct with Lickey Road (B4120)		1050 x 750	Route	
8.055	Birmingham City Council	Leach Green Lane	S/B traffic - north of jct with Chadwick Avenue		1050 x 750	Route	
8.056	Birmingham City Council	Leach Green Lane	N/B traffic - north of jct with Chadwick Avenue		1050 x 750	Route	
8.057	Birmingham City Council	Leach Green Lane	S/B traffic - south of jct with New Road		1050 x 750	Route	
8.058	Birmingham City Council	A38 off-slip	W/B traffic - west of jct with Chapelfield Road		1050 x 750	Off-route closure	
8.059	Birmingham City Council	New Road	E/B traffic - west of jct with Leach Green Lane		1050 x 750	Off-route closure	
8.060	Birmingham City Council	Cock Hill Lane	W/B traffic - west of jct with A38 on-slip		1050 x 750	Route	
8.061	Birmingham City Council	Cock Hill Lane	S/B traffic - south of jct with Rubery Lane		1050 x 750	Route	
8.062	Birmingham City Council	Rubery Lane	E/B traffic - east of jct with Cock Hill Lane		1050 x 750	Route	
8.063	Birmingham City Council	Rubery Lane	W/B traffic - west of jct with Park Way		1050 x 750	Route	
8.064	Birmingham City Council	Rubery Lane	E/B traffic - east of jct with Park Way		1050 x 750	Route	
8.065	Birmingham City Council	Rubery Lane	W/B traffic - west of jct with Hollymoor Way		1050 x 750	Route	
8.066	Birmingham City Council	Tessall Lane	E/B traffic - east of jct with Hollymoor Way		1050 x 750	Route	
8.067	Birmingham City Council	Tessall Lane	S/B traffic - south of jct with Elan Road		1050 x 750	Route	
8.068	Birmingham City Council	Frankley Beeches Road	N/B traffic - north of jct with Eggill Lane		1050 x 750	Route	
8.069	Birmingham City Council	Frankley Beeches Road	W/B traffic - west of jct with Hanging Lane		1050 x 750	Route	
8.070	Birmingham City Council	Hoggs Lane	N/B traffic - north of jct with Frankley Beeches Road		1050 x 750	Route	
8.071	Birmingham City Council	Frankley Beeches Road	W/B traffic - west of jct with Bristol Road South (A38)		1050 x 750	Off-route closure	
8.072	Birmingham City Council	Merritt's Brook Lane	N/B traffic - north of jct with Basil Road		1050 x 750	Route	

8.073	Birmingham City Council	Merritt's Brook Lane	W/B traffic - west of jct with Holloway	1050 x 750	Route
8.074	Birmingham City Council	Holloway	N/B traffic - north of jct with Merritt's Brook Lane	1050 x 750	Route
8.075	Birmingham City Council	Holloway	S/B traffic - south of jct with Frankley Lane	1050 x 750	Route
8.076					
8.077					
8.078	Birmingham City Council	Frankley Lane	W/B traffic - west of jct with Holloway	1050 x 750	Route
8.079	Birmingham City Council	Frankley Lane	E/B traffic - east of jct with Genners Lane	1050 x 750	Route
8.080	Birmingham City Council	Frankley Lane	W/B traffic - west of jct with Genners Lane	1050 x 750	Route
8.081	Birmingham City Council	Frankley Lane	E/B traffic - east of jct with Scotland Lane	1050 x 750	Route
8.082	Birmingham City Council	Scotland Lane	N/B traffic - north of jct with Frankley Lane	1050 x 750	Route
8.083	Birmingham City Council	Scotland Lane	S/B traffic - south of jct with Field Lane	1050 x 750	Route
8.084	Birmingham City Council	Field Lane	N/B traffic - north of jct with Scotland Lane	1050 x 750	Route
8.085	Birmingham City Council	Field Lane	E/B traffic - east of jct with Wood Lane	1050 x 750	Route
8.086	Birmingham City Council	Wood Lane	N/B traffic - north of jct with Field Lane	1050 x 750	Route
8.087	Birmingham City Council	Wood Lane	S/B traffic - south of jct with Adams Hill	1050 x 750	Route
8.088	Birmingham City Council	Woodgate Lane	N/B traffic - north of jct with Adams Hill	1050 x 750	Route
Section 9					
9.001	Birmingham City Council	Woodgate Lane	S/B traffic - south of jct with Clapgate Lane	1050 x 750	Route
9.002	Birmingham City Council	Carter's Lane	N/B traffic - north of jct with Clapgate Lane	1050 x 750	Route
9.003	Dudley Metropolitan Borough Council	Carter's Lane	S/B traffic - south of jct with Howley Grange Road	1050 x 750	Route
9.004	Dudley Metropolitan Borough Council	Howley Grange Road	N/B traffic - north of jct with Carter's Lane	1050 x 750	Route
9.005	Dudley Metropolitan Borough Council	Howley Grange Road	S/B traffic - south of jct with Frankley Avenue	1050 x 750	Route
9.006	Dudley Metropolitan Borough Council	Howley Grange Road	N/B traffic - north of jct with Frankley Avenue	1050 x 750	Route
9.007	Dudley Metropolitan Borough Council	Howley Grange Road	S/B traffic - south of jct with Spies Lane (B4043)	1050 x 750	Route
9.008	Dudley Metropolitan Borough Council	Spies Lane (B4043)	N/B traffic - north of jct with Howley Grange Road	1050 x 750	Route
9.009	Birmingham City Council	College Road (B4043)	S/B traffic - south of jct with Hagley Road West (A458)	1050 x 750	Route
9.010	Birmingham City Council	College Road (B4043)	N/B traffic - south of jct with Hagley Road West (A458)	1050 x 750	Route
9.011	Birmingham City Council	Hagley Road West (A458)	E/B traffic - east of jct with Kingsway	1050 x 750	Route
9.012	Birmingham City Council	Hagley Road West (A458)	W/B traffic - west of jct with Stoney Lane (r/b)	1050 x 750	Route
9.013	Birmingham City Council	Quinton Expressway (A456)	E/B traffic - east of jct with M5 (r/b)	1200 x 1200	Outer Route Warning
9.014					
9.015	Birmingham City Council	Hagley Road West (A458) off-slip	W/B traffic - east of jct with Clydesdale Road	1050 x 750	Off-route closure
9.016	Birmingham City Council	Stoney Lane	S/B traffic - south of jct with Hagley Road West (A458)	1050 x 750	Route
9.017	Birmingham City Council	Ridgacre Road	W/B traffic - west of jct with Highfield Lane	1050 x 750	Route
9.018	Birmingham City Council	Ridgacre Road	E/B traffic - east of jct with Clydesdale Road	1050 x 750	Route
9.019	Birmingham City Council	Ridgacre Road	E/B traffic - east of jct with Worlds End Lane	1050 x 750	Route
9.020	Birmingham City Council	Wolverhampton Road South (A4123)	N/B traffic - north of jct with Ridgacre Road	1050 x 750	Route
9.021	Birmingham City Council	Wolverhampton Road South (A4123)	S/B traffic - south of jct with Hagley Road West (A458)	1050 x 750	Route
9.022	Birmingham City Council	Court Oak Road (A4123)	E/B traffic - east of jct with West Boulevard (B4121)	1050 x 750	Route
9.023					
9.024					
9.025					
9.026					
9.027	Birmingham City Council	Court Oak Road (A4123)	W/B traffic - opposite jct with Court Oak Grove	1050 x 750	Off-route closure
9.028	Birmingham City Council	Croftdown Road	E/B traffic - east of jct with Balden Road	1050 x 750	Route
9.029	Birmingham City Council	Balden Road	S/B traffic - north of jct with Court Oak Road (A4123)	1050 x 750	Off-route closure
9.030	Birmingham City Council	Croftdown Road	W/B traffic - west of jct with Lordswood Road (A4040)	1050 x 750	Route
9.031	Birmingham City Council	Lordswood Road (A4040)	S/B traffic - north of jct with Croftdown Road	1050 x 750	Crossing Point
9.032	Birmingham City Council	Lordswood Road (A4040)	N/B traffic - south of jct with Croftdown Road	1050 x 750	Crossing Point

9.033	Birmingham City Council	Gillhurst Road	E/B traffic - east of jct with Lordswood Road (A4040)	1050 x 750	Route
9.034	Birmingham City Council	Gillhurst Road	W/B traffic - east of jct with Ravenhurst Road	1050 x 750	Route
9.035	Birmingham City Council	Gillhurst Road	E/B traffic - east of jct with Ravenhurst Road	1050 x 750	Route
9.036	Birmingham City Council	Gillhurst Road	S/B traffic - south of jct with Woodbourne Road	1050 x 750	Route
9.037	Birmingham City Council	Woodbourne Road	E/B traffic - east of jct with Gillhurst Road	1050 x 750	Route
9.038	Birmingham City Council	Augustus Road	W/B traffic - west of jct with Norfolk Road (B4129)	1050 x 750	Route
9.039	Birmingham City Council	Augustus Road	E/B traffic - east of jct with Norfolk Road (B4129)	1050 x 750	Route
9.040	Birmingham City Council	Norfolk Road (B4129)	S/B traffic - south of jct with Augustus Road	1050 x 750	Off-route closure
9.041	Birmingham City Council	Norfolk Road (B4129)	N/B traffic - north of jct with Augustus Road	1050 x 750	Off-route closure
9.042	Birmingham City Council	Augustus Road	W/B traffic - west of jct with Harbourne Road (B4124)	1050 x 750	Route
9.043					
9.044					
9.045	Birmingham City Council	Harbourne Road (B4124)	E/B traffic - east of jct with Chad Road (B4124)	1050 x 750	Route
9.046	Birmingham City Council	Harbourne Road (B4124)	N/B traffic - south of jct with Augustus Road	1050 x 750	Off-route closure
9.047	Birmingham City Council	Vicarage Road	S/B traffic - north of jct with Harbourne Road (B4284)	1050 x 750	Off-route closure
9.048	Birmingham City Council	Harbourne Road (B4124)	E/B traffic - east of jct with Vicarage Road	1050 x 750	Route
9.049	Birmingham City Council	Highfield Road (B4532)	S/B traffic - south of jct with Harbourne Road (B4284)	1050 x 750	Route
9.050	Birmingham City Council	Westbourne Crescent	N/B traffic - north of jct with Westbourne Road	1050 x 750	Off-route closure
9.051	Birmingham City Council	Highfield Road (B4532)	S/B traffic - south of jct with Westbourne Crescent	1050 x 750	Route
9.052	Birmingham City Council	Calthorpe Road (B4217)	S/B traffic - south of jct with Greenfield Crescent	1050 x 750	Route
9.053	Birmingham City Council	Calthorpe Road (B4217)	S/B traffic - north of jct with Embassy Drive	1050 x 750	Off-route closure
9.054					
9.055					
9.056	Birmingham City Council	St James Road	E/B traffic - east of jct with Calthorpe Road (B4217)	1050 x 750	Route
9.057	Birmingham City Council	St James Road	W/B traffic - west of jct with Wheleys Road	1050 x 750	Route
9.058	Birmingham City Council	Wheleys Road	N/B traffic - north of jct with St James Road	1050 x 750	Route
9.059	Birmingham City Council	Wheleys Road	S/B traffic - south of jct with Lee Bank Middleway (A4540)	1050 x 750	Route
9.060	Birmingham City Council	Lee Bank Middleway (A4540) on-slip	W/B traffic - at jct with Spring Road	1050 x 750	Off-route closure
9.061	Birmingham City Council	Spring Road	N/B traffic - opposite McDonalds	1050 x 750	Off-route closure
9.062	Birmingham City Council	Belgrave Middleway (A4540)	E/B traffic - east of jct with Bristol Road (A38)	1050 x 750	Off-route closure
9.063	Birmingham City Council	Pershore Road	N/B traffic - south of jct with Belgrave Interchange (r/b)	1050 x 750	Off-route closure
9.064	Birmingham City Council	Belgrave Middleway (A4540)	E/B traffic - east of jct with Belgrave Interchange (r/b)	1050 x 750	Off-route closure
9.065	Birmingham City Council	Longmore Street	N/B traffic - north of jct with Sherbourne Road	1050 x 750	Off-route closure
9.066	Birmingham City Council	Belgrave Middleway (A4540)	W/B traffic - west of jct with Haden Circus (r/b)	1200 x 1200	Off-route closure
Start & Finish Area					
SF.001	Birmingham City Council	Sherlock Street	N/B traffic - north of jct with Belgrave Interchange (r/b)	1050 x 750	Route
SF.002	Birmingham City Council	Sherlock Street	S/B traffic - south of jct with Gooch Street	1050 x 750	Route
SF.003	Birmingham City Council	Sherlock Street	N/B traffic - north of jct with Gooch Street	1050 x 750	Route
SF.004	Birmingham City Council	Sherlock Street	S/B traffic - south of Pershore Street	1050 x 750	Route
SF.005	Birmingham City Council	Sherlock Street	E/B traffic - east of jct with Pershore Street	1050 x 750	Route
SF.006	Birmingham City Council	Barford Street	S/B traffic - south of jct with Moseley Street	1050 x 750	Route
SF.007	Birmingham City Council	Barford Street	N/B traffic - north of jct with Moseley Street	1050 x 750	Route
SF.008	Birmingham City Council	Barford Street	N/B traffic - south of jct with Barford Street	1050 x 750	Route
SF.009	Birmingham City Council	Barford Street	S/B traffic - south of jct with Barford Street	1050 x 750	Route
SF.010	Birmingham City Council	Bradford Street	N/B traffic - north of jct with Bradford Street	1050 x 750	Route
SF.011	Birmingham City Council	Bradford Street	S/B traffic - south of jct with Moat Lane (B4100)	1050 x 750	Route
SF.012	Birmingham City Council	Moat Lane (B4100)	E/B traffic - east of jct with Upper Dean Street	1050 x 750	Off-route closure
SF.013	Birmingham City Council	Upper Dean Street	N/B traffic - south of jct with Upper Dean Street	1050 x 750	Route
SF.014	Birmingham City Council	Park Street (B4100)	W/B traffic - west of jct with Moat Lane (B4100)	1050 x 750	Route
			S/B traffic - south of jct with Moor Street	1050 x 750	Off-route closure

SF.015	Birmingham City Council	Rea Street (B4100)	E/B traffic - west of jct with Meriden Street	1050 x 750	Route
SF.016	Birmingham City Council	High Street Deritend (B4100)	E/B traffic - east of jct with Floodgate Street	1050 x 750	Route
SF.017	Birmingham City Council	High Street Bordesley (B4100)	W/B traffic - east of jct with Clyde Street	1050 x 750	Route
SF.018	Birmingham City Council	High Street Deritend (B4100)	W/B traffic - east of jct with Chapel House Street	1050 x 750	Route

[REDACTED]

From: [REDACTED]
Sent: 24 April 2019 08:46
To: [REDACTED]
Subject: RE: [EXTERNAL EMAIL] Re: Velo 2019

[REDACTED]

Many thanks

Regards

[REDACTED]

From: [REDACTED]
Sent: 24 April 2019 08:43
To: [REDACTED]
Subject: [EXTERNAL EMAIL] Re: Velo 2019

CAUTION: This email originated from outside of the council. Do not click links or open attachments unless you are sure the content is safe.

Hi [REDACTED]

Apologies, there was due to be a pit stop but this has now been removed. No pit stops within Dudley.

[REDACTED]

Sent from my iPhone

[REDACTED] | Head of Cycling Operations
CSM Sport & Entertainment

[REDACTED] | www.csm.com
3rd Floor | 62 Buckingham Gate | London | SW1E 6AJ



On 24 Apr 2019, at 08:41, [REDACTED] wrote:

Good Morning [REDACTED]

Reading through various plans I note that there are proposals to have a water station / toilets at Howley Grange Primary School, no problems in itself, however, have you details of the operation, is it on the highway only, has the school been notified?

Kind Regards




Team Manager – Asset Manager
Dudley M B C
Environmental Services
Lister Road
Dudley
West Midlands
DY2 8JT



This Email and any attachments contains confidential information and is intended solely for the individual to whom it is addressed. If this Email has been misdirected, please notify the author as soon as possible. If this email has a protective marking of OFFICIAL – SENSITIVE, PROTECT or RESTRICTED in its title or contents, the information within must be subject to appropriate safeguards to protect against unauthorised or unlawful processing and against accidental loss or destruction or damage. OFFICIAL – SENSITIVE, PROTECT and RESTRICTED information should only be further shared where there is a legitimate need. If you are not the intended recipient you must not disclose, distribute, copy, print or rely on any of the information contained, and all copies must be deleted immediately. Whilst we take reasonable steps to try to identify any software viruses, any attachments to this e-mail may nevertheless contain viruses which our anti- virus software has failed to identify. You should therefore carry out your own anti-virus checks before opening any documents. Dudley Metropolitan Borough Council will not accept any liability for damage caused by computer viruses emanating from any attachment or other document supplied with this e-mail.

Please consider the environment - do you need to print this e-mail?

[REDACTED]

From:

Sent:

10 May 2019 10:11

To:

Cc:

Subject:

RE: [EXTERNAL EMAIL] RE: Vélo Birmingham & Midlands - Multi-Agency Round Robin Email

CAUTION: This email originated from outside of the council. Do not click links or open attachments unless you are sure the content is safe.

No issues from Health

[REDACTED]

EPRR Locality lead for Birmingham, Solihull and the Black Country
NHS England and Improvement – Midlands Region
St Chads Court | 213 Hagley Rd | Birmingham | W Midlands | B16 9RG

[REDACTED]

From:

Sent: 10 May 2019 09:03

To:

Subject: RE: [EXTERNAL EMAIL] RE: Vélo Birmingham & Midlands - Multi-Agency Round Robin Email

No Issues from WMAS

From: [REDACTED]
Sent: 10 May 2019 08:56
To: [REDACTED]

Subject: Re: [EXTERNAL EMAIL] RE: Vélo Birmingham & Midlands - Multi-Agency Round Robin Email

-- CAUTION: EXTERNAL EMAIL --

Do not click links or open attachments unless you recognise the sender, are expecting the content, and/or know the content to be safe.

No issues from Dudley M B C
Dudley MBC - Android Enterprise

From: [REDACTED]
Date: Fri, 10 May 2019, 08:20
To: [REDACTED]

Subject: [EXTERNAL EMAIL] RE: Vélo Birmingham & Midlands - Multi-Agency Round Robin Email

CAUTION: This email originated from outside of the council. Do not click links or open attachments unless you are sure the content is safe.

All,

No issues from CSW Resilience

Kind regards,

[REDACTED]
CSW Emergency Planning Officer





Find us online at CSWprepared.org.uk

Follow @CSWResilience on Twitter

From: [REDACTED]

Sent: 09 May 2019 19:05

To: [REDACTED]

Cc: [REDACTED]

Subject: RE: Vélo Birmingham & Midlands - Multi-Agency Round Robin Email

Dear All,

Please find the round robin email for **Thursday 9th May 2019** below. The next update, although not scheduled will be tomorrow (**Friday 12th May**) – assuming that there are no critical concerns by COP tomorrow I suggest that the conference call is replaced by a final round robin circular from all stakeholders. Should something critical be raised, we will issue a conference call invite following everybody's feedback.

Please also find attached a 'Route Atlas' that has been produced to help various stakeholders and partners navigate around the route on event day. Please feel free to share this with any colleagues you feel would benefit from this.

Vélo Birmingham & Midlands - Pre Event Round Robin Circular Response				
Agency:	CSM	Representative Name:	[REDACTED]	Date of Feedback:
Business as Usual Comments: <u>Long Range Weather Forecast</u> <ul style="list-style-type: none"> Met Office: Saturday 11th: Sunny with the chance of light showers at lunch time (30%). Highs of 13 degrees and (gusts). Sunday 12th: Sunny with highs of 14 degrees. No rain forecast and winds up to 13mph (gusts). Met Check: Weather is now looking more consistent across both Saturday and Sunday. Highs of 12 degrees for both days with a chance of rain on Saturday Evening and no rain on Sunday. Light winds (6mph) with gusts up to 13mph. Net Weather: Similar forecast across both days. Highs of 14 degrees. Small chance of minimal rain on Saturday at Evening. Winds up to 16mph (gusts)				
Road Surface largely in good shape – a handful of surface defects reported which will be circulated either later today or for tomorrow. The Bag Drop marquee has been installed in Victoria Sq and our stores location is now live, as is our security programme. Full build for the Venue in Victoria Square will begin tomorrow am. Towing concerns have now been resolved				
Known issues/incidents that may escalate: We have been engaging with a particular business in Meriden in relation to access during the event. The business in question has been engaged with the event and made a number of statements which have been shared with West Midlands and West Mercia Police. We have worked with our Traffic Management & Stewarding providers and Solihull Highways to mitigate their issues and think we have a good understanding of the situation.				

solution. Attached is a copy of the agreed access plan for your records. We believe this as resolved their concerns but will tomorrow.

Critical Concerns:

Vélo Birmingham & Midlands - Pre Event Round Robin Circular Response				
Agency:	CSM	Representative Name:		Date of Feedback:
Business as Usual Comments:				
<u>Long Range Weather Forecast</u>				
<ul style="list-style-type: none">• Met Office: Settled weather conditions from Sunday with risk of some rain at times• Met Check: Saturday 11th – 3% chance of rain with winds up to 13mph with gusts of 22mph. Highs of 12 degrees. of rain with winds up to 13mph with gusts of 22mph. Highs of 12 degrees• Net Weather: Similar reports to Met Check with higher chances of rain reported for Saturday. Lighter winds on S				
<u>Road Surface</u>				
A number of issues and defects on the road unfilled / marked to be filled – progress report on road surface from local au				
Known issues/incidents that may escalate:				
<u>Event Control</u>				
Still a number of agencies yet to detail who will be present in event control on Sunday 12 th May. Please confirm asap if y already.				
<p>Critical Concerns:</p>				

Round Robin Circulars to come:

1. 5 Days to go: Tuesday 7th May
2. 3 Days to go: Thursday 9th May
3. 1 day to go **Conference Call: Saturday 11th May @ 12:00hrs (midday) – details to follow.**

Best wishes,

Head of Cycling Operations
CSM Sport & Entertainment



[REDACTED] | Head of Cycling Operations
CSM Sport & Entertainment



DISCLAIMER:

'This e-mail and files transmitted with it may contain information which is private and confidential and must be handled accordingly. If you are not the intended recipient, please notify the sender immediately and delete the message and any attachments. Any views or opinions presented are solely those of the author and do not necessarily represent those of Solihull Council unless explicitly stated otherwise. Solihull Council may monitor the contents of e-mail sent and received via its network, for the purposes of ensuring compliance with its policies, procedures and any legal obligations. Please note if we receive a request to access information e.g. under the Freedom of Information Act or data protection legislation, the contents of e-mails may have to be disclosed to third parties. If you would like to learn more about how the council uses information please refer to the council's website'

Email Security

We use Transport Layer Security (TLS) to encrypt and protect email traffic. If your mail server does not support TLS, you should be aware that any emails you send to, or receive from us, may not be protected in transit.

This Email and any attachments contains confidential information and is intended solely for the individual to whom it is addressed. If this Email has been misdirected, please notify the author as soon as possible. If this email has a protective marking of OFFICIAL – SENSITIVE, PROTECT or RESTRICTED in its title or contents, the information within must be subject to appropriate safeguards to protect against unauthorised or unlawful processing and against accidental loss or destruction or damage. OFFICIAL – SENSITIVE, PROTECT and RESTRICTED information should only be further shared where there is a legitimate need. If you are not the intended recipient you must not disclose, distribute, copy, print or rely on any of the information contained, and all copies must be deleted immediately. Whilst we take reasonable steps to try to identify any software viruses, any attachments to this e-mail may nevertheless contain viruses which our anti-virus software has failed to identify. You should therefore carry out your own anti-virus checks before opening any documents. Dudley Metropolitan Borough Council will not accept any liability for damage caused by computer viruses emanating from any attachment or other document supplied with this e-mail.

Please consider the environment - do you need to print this e-mail?

This message may contain confidential information. If you are not the intended recipient please inform the sender that you have received the message in error before deleting it. Please do not disclose, copy or distribute information in this e-mail or take any action in relation to its contents. To do so is strictly prohibited and may be unlawful. Thank you for your co-operation.

NHSmMail is the secure email and directory service available for all NHS staff in England and Scotland. NHSmMail is approved for exchanging patient data and other sensitive information with NHSmMail and other accredited email services.

For more information and to find out how you can switch,

[REDACTED]

From:

Sent:

10 May 2019 09:14

To:

[REDACTED]

Cc:

Subject:

RE: [EXTERNAL EMAIL] RE: Vélo Birmingham & Midlands - Multi-Agency Round Robin Email

CAUTION: This email originated from outside of the council. Do not click links or open attachments unless you are sure the content is safe.

All,

From WMP – we have been made aware of a couple of threats to the event from disgruntled individuals. We are speaking to these persons today and will provide an update once complete. We will also be sending officers to visit them first thing on Sunday morning to reinforce our message.

Kind regards,

[REDACTED]

From:

Sent: 09 May 2019 19:05

To:

[REDACTED]

Cc:

Subject: RE: Velo Birmingham & Midlands - Multi-Agency Round Robin Email

Dear All,

Please find the round robin email for **Thursday 9th May 2019** below. The next update, although not scheduled will be tomorrow (**Friday 12th May**) – assuming that there are no critical concerns by COP tomorrow I suggest that the conference call is replaced by a final round robin circular from all stakeholders. Should something critical be raised, we will issue a conference call invite following everybody's feedback.

Please also find attached a 'Route Atlas' that has been produced to help various stakeholders and partners navigate around the route on event day. Please feel free to share this with any colleagues you feel would benefit from this.

Vélo Birmingham & Midlands - Pre Event Round Robin Circular Response

Agency:	CSM	Representative Name:		Date of Feedback:
---------	-----	----------------------	--	-------------------

Business as Usual Comments:

Long Range Weather Forecast

- **Met Office: Saturday 11th:** Sunny with the chance of light showers at lunch time (30%). Highs of 13 degrees and (gusts). **Sunday 12th:** Sunny with highs of 14 degrees. No rain forecast and winds up to 13mph (gusts).
- **Met Check:** Weather is now looking more consistent across both Saturday and Sunday. Highs of 12 degrees for both days. No rain on Saturday Evening and no rain on Sunday. Light winds (6mph) with gusts up to 13mph.
- **Net Weather:** Similar forecast across both days. Highs of 14 degrees. Small chance of minimal rain on Saturday afternoon. Winds up to 16mph (gusts)

Road Surface largely in good shape – a handful of surface defects reported which will be circulated either later today or for tomorrow.

The Bag Drop marquee has been installed in Victoria Sq and our stores location is now live, as is our security programme.

Full build for the Venue in Victoria Square will begin tomorrow am.

Towing concerns have now been resolved

Known issues/incidents that may escalate:

We have been engaging with a particular business in Meriden in relation to access during the event. The business in question has been anti the event and made a number of statements which have been shared with West Midlands and West Mercia Police. We have been working hard with our Traffic Management & Stewarding providers and Solihull Highways to mitigate their issues and think we have a solution. Attached is a copy of the agreed access plan for your records. We believe this has resolved their concerns but will monitor tomorrow.

Critical Concerns:

Vélo Birmingham & Midlands - Pre Event Round Robin Circular Response				
Agency:	CSM	Representative Name:		Date of Feedback:

Business as Usual Comments:

Long Range Weather Forecast

- **Met Office:** Settled weather conditions from Sunday with risk of some rain at times
- **Met Check:** Saturday 11th – 3% chance of rain with winds up to 13mph with gusts of 22mph. Highs of 12 degrees. Sunday 12th – 3% chance of rain with winds up to 13mph with gusts of 22mph. Highs of 12 degrees
- **Net Weather:** Similar reports to Met Check with higher chances of rain reported for Saturday. Lighter winds on Sunday

Road Surface

A number of issues and defects on the road unfilled / marked to be filled – progress report on road surface from local authorities to be circulated tomorrow.

Known issues/incidents that may escalate:

Event Control

Still a number of agencies yet to detail who will be present in event control on Sunday 12th May. Please confirm asap if you can.

Critical Concerns

Round Robin Circulars to come:

1. 5 Days to go: Tuesday 7th May
2. 3 Days to go: Thursday 9th May
3. 1 day to go **Conference Call: Saturday 11th May @ 12:00hrs (midday) – details to follow.**

Best wishes,

[Redacted] | Head of Cycling Operations
CSM Sport & Entertainment

[Redacted] | www.csm.com
3rd Floor | 62 Buckingham Gate | London | SW1E 6AJ



[Redacted] | Head of Cycling Operations
CSM Sport & Entertainment

[Redacted] | www.csm.com
3rd Floor | 62 Buckingham Gate | London | SW1E 6AJ



DISCLAIMER:

'This e-mail and files transmitted with it may contain information which is private and confidential and must be handled accordingly. If you are not the intended recipient, please notify the sender immediately and delete the message and any attachments. Any views or opinions presented are solely those of the author and do not necessarily represent those of Solihull Council unless explicitly stated otherwise. Solihull Council may monitor the contents of e-mail sent and received via its network, for the purposes of ensuring compliance with its policies, procedures and any legal obligations. Please note if we receive a request to access information e.g. under the Freedom of

Information Act or data protection

legislation, the contents of e-mails may have to be disclosed to third parties. If you would like to learn more about how the council uses

information please refer to the council's website'

Email Security

We use Transport Layer Security (TLS) to encrypt and protect email traffic. If your mail server does not support TLS, you should be aware that any emails you send to, or receive from us, may not be protected in transit.

This Email and any attachments contains confidential information and is intended solely for the individual to whom it is addressed. If this Email has been misdirected, please notify the author as soon as possible. If this email has a protective marking of OFFICIAL – SENSITIVE, PROTECT or RESTRICTED in its title or contents, the information within must be subject to appropriate safeguards to protect against unauthorised or unlawful processing and against accidental loss or destruction or damage. OFFICIAL – SENSITIVE, PROTECT and RESTRICTED information should only be further shared where there is a legitimate need. If you are not the intended recipient you must not disclose, distribute, copy, print or rely on any of the information contained, and all copies must be deleted immediately. Whilst we take reasonable steps to try to identify any software viruses, any attachments to this e-mail may nevertheless contain viruses which our anti-virus software has failed to identify. You should therefore carry out your own anti-virus checks before opening any documents. Dudley Metropolitan Borough Council will not accept any liability for damage caused by computer viruses emanating from any attachment or other document supplied with this e-mail.

Please consider the environment - do you need to print this e-mail?

This email has been scanned by the Symantec Email Security.cloud service.
For more information please visit <http://www.symanteccloud.com>

This email is intended for the addressee only and may contain privileged or confidential information. If received in error, please notify the originator immediately. Any unauthorised use, disclosure, copying or alteration of this email is strictly forbidden. Views or opinions expressed in this email do not necessarily represent those of West Midlands Police. All West Midlands Police email activity is monitored for virus, racist, obscene, or otherwise inappropriate activity. No responsibility is accepted by West Midlands Police for any loss or damage arising in any way from the receipt or use of this email.

[REDACTED]

From:

Sent:

[REDACTED]
10 May 2019 09:03

To:

Cc:

Subject:

[REDACTED]
RE: [EXTERNAL EMAIL] RE: Vélo Birmingham & Midlands - Multi-Agency Round Robin Email

CAUTION: This email originated from outside of the council. Do not click links or open attachments unless you are sure the content is safe.

No Issues from WMAS

From:

[REDACTED]
Sent: 10 May 2019 08:56

To:

[REDACTED]
Subject: Re: [EXTERNAL EMAIL] RE: Vélo Birmingham & Midlands - Multi-Agency Round Robin Email

-- CAUTION: EXTERNAL EMAIL --

Do not click links or open attachments unless you recognise the sender, are expecting the content, and/or know the content to be safe.

No issues from Dudley M B C

Dudley MBC - Android Enterprise

From:

[REDACTED]
Date: Fri, 10 May 2019, 08:20

To:

CC: [REDACTED]

Subject: [EXTERNAL EMAIL] RE: Vélo Birmingham & Midlands - Multi-Agency Round Robin Email

CAUTION: This email originated from outside of the council. Do not click links or open attachments unless you are sure the content is safe.

All,

No issues from CSW Resilience

Kind regards,

[REDACTED]
CSW Emergency Planning Officer
[REDACTED]



Find us online at CSWprepared.org.uk

Follow @CSWResilience on Twitter

From: [REDACTED]

Sent: 09 May 2019 19:05

To: [REDACTED]

Cc: [REDACTED]

Subject: RE: Vélo Birmingham & Midlands - Multi-Agency Round Robin Email

Dear All,

Please find the round robin email for **Thursday 9th May 2019** below. The next update, although not scheduled will be tomorrow (**Friday 12th May**) – assuming that there are no critical concerns by COP tomorrow I suggest that the conference call is replaced by a final round robin circular from all stakeholders. Should something critical be raised, we will issue a conference call invite following everybody's feedback.

Please also find attached a 'Route Atlas' that has been produced to help various stakeholders and partners navigate around the route on event day. Please feel free to share this with any colleagues you feel would benefit from this.

Vélo Birmingham & Midlands - Pre Event Round Robin Circular Response				
Agency:	CSM	Representative Name:	[REDACTED]	Date of Feedback:

Business as Usual Comments:Long Range Weather Forecast

- **Met Office: Saturday 11th:** Sunny with the chance of light showers at lunch time (30%). Highs of 13 degrees and (gusts). **Sunday 12th:** Sunny with highs of 14 degrees. No rain forecast and winds up to 13mph (gusts).
 - **Met Check:** Weather is now looking more consistent across both Saturday and Sunday. Highs of 12 degrees for both days with a chance of rain on Saturday Evening and no rain on Sunday. Light winds (6mph) with gusts up to 13mph.
- Net Weather:** Similar forecast across both days. Highs of 14 degrees. Small chance of minimal rain on Saturday afternoon. Winds up to 16mph (gusts)

Road Surface largely in good shape – a handful of surface defects reported which will be circulated either later today or tomorrow.

The Bag Drop marquee has been installed in Victoria Sq and our stores location is now live, as is our security programme.

Full build for the Venue in Victoria Square will begin tomorrow am.

Towing concerns have now been resolved

Known issues/incidents that may escalate:

We have been engaging with a particular business in Meriden in relation to access during the event. The business in question is anti the event and made a number of statements which have been shared with West Midlands and West Mercia Police. We have worked hard with our Traffic Management & Stewarding providers and Solihull Highways to mitigate their issues and think we have a solution. Attached is a copy of the agreed access plan for your records. We believe this has resolved their concerns but will monitor tomorrow.

Critical Concerns:**Vélo Birmingham & Midlands - Pre Event Round Robin Circular Response**

Agency:	CSM	Representative Name:		Date of Feedback:
---------	-----	----------------------	--	-------------------

Business as Usual Comments:Long Range Weather Forecast

- **Met Office:** Settled weather conditions from Sunday with risk of some rain at times
- **Met Check:** Saturday 11th – 3% chance of rain with winds up to 13mph with gusts of 22mph. Highs of 12 degrees. Sunday 12th – 3% chance of rain with winds up to 13mph with gusts of 22mph. Highs of 12 degrees
- **Net Weather:** Similar reports to Met Check with higher chances of rain reported for Saturday. Lighter winds on Sunday

Road Surface

A number of issues and defects on the road unfilled / marked to be filled – progress report on road surface from local authorities.

Known issues/incidents that may escalate:Event Control

Still a number of agencies yet to detail who will be present in event control on Sunday 12th May. Please confirm asap if you have already.

Critical Concerns:

[REDACTED]

Round Robin Circulars to come

1. 5 Days to go: Tuesday 7th May

2. 3 Days to go: Thursday 9th May

3. 1 day to go Conference Call: Saturday 11th May @ 12:00hrs (midday) -- details to follow.

Best wishes,

[REDACTED]

[REDACTED] | Head of Cycling Operations
CSM Sport & Entertainment

[REDACTED] | www.csm.com
3rd Floor | 62 Buckingham Gate | London | SW1E 6AJ



[REDACTED] | Head of Cycling Operations
CSM Sport & Entertainment

[REDACTED] | www.csm.com
3rd Floor | 62 Buckingham Gate | London | SW1E 6AJ



DISCLAIMER:

This e-mail and files transmitted with it may contain information which is private and confidential and must be handled accordingly. If you are not the intended recipient, please notify the sender immediately and delete the message and any attachments. Any views or opinions presented are solely those of the author and do not necessarily represent those of Solihull Council unless explicitly stated otherwise. Solihull Council may monitor the contents of e-mail sent and received via its network, for the purposes of ensuring compliance with its policies, procedures and any legal obligations. Please note if we receive a request to access information e.g. under the Freedom of Information Act or data protection legislation, the contents of e-mails may have to be disclosed to third parties. If you would like to learn more

about how the council uses
information please refer to the council's website'

Email Security

We use Transport Layer Security (TLS) to encrypt and protect email traffic. If your mail server does not support TLS, you should be aware that any emails you send to, or receive from us, may not be protected in transit.

This Email and any attachments contains confidential information and is intended solely for the individual to whom it is addressed. If this Email has been misdirected, please notify the author as soon as possible. If this email has a protective marking of OFFICIAL – SENSITIVE, PROTECT or RESTRICTED in its title or contents, the information within must be subject to appropriate safeguards to protect against unauthorised or unlawful processing and against accidental loss or destruction or damage. OFFICIAL – SENSITIVE, PROTECT and RESTRICTED information should only be further shared where there is a legitimate need. If you are not the intended recipient you must not disclose, distribute, copy, print or rely on any of the information contained, and all copies must be deleted immediately. Whilst we take reasonable steps to try to identify any software viruses, any attachments to this e-mail may nevertheless contain viruses which our anti-virus software has failed to identify. You should therefore carry out your own anti-virus checks before opening any documents. Dudley Metropolitan Borough Council will not accept any liability for damage caused by computer viruses emanating from any attachment or other document supplied with this e-mail.

Please consider the environment - do you need to print this e-mail?

[REDACTED]

From: [REDACTED]
Sent: 11 May 2019 12:02
To: [REDACTED]

Cc:

Subject: Re: [EXTERNAL EMAIL] RE: Vélo Birmingham & Midlands - Multi-Agency Round Robin Email

No issues Dudley
Dudley MBC - Android Enterprise

From: [REDACTED]
Date: Fri, 10 May 2019, 21:58
To: [REDACTED]

CC: [REDACTED]
Subject: [EXTERNAL EMAIL] RE: Vélo Birmingham & Midlands - Multi-Agency Round Robin Email

CAUTION: This email originated from outside of the council. Do not click links or open attachments unless you are sure the content is safe.

Dear All,

Apologies for the slight delay on sending this out.

Please find the round robin email for **Friday 10th May 2019** below. The next update will be tomorrow (**Saturday 11th May**) in Round Robin format rather than the conference call as previously discussed.
I am available on the phone throughout the day should anyone need to reach me.

Thank you for all your on-going support throughout the planning process to date.

Vélo Birmingham & Midlands - Pre Event Round Robin Circular Response				
Agency:	CSM	Representative Name:	[REDACTED]	Date of Feedback:
Business as Usual Comments: <u>Long Range Weather Forecast</u> <ul style="list-style-type: none">Met Check: Saturday 11th: Mostly cloudy with light showers throughout the day. Highs of 13 degrees . Light win 20mph. Sunday 12th: Sunny with highs of 15 degrees. No rain forecast and winds up to 8mph.				

- **Met Office: Saturday 11th May:** Cloudy changing to sunny intervals by lunchtime. Highs of 14 degrees, light rain with gusts up to 20mph. **Sunday 12th May:** Sunny all day. Highs of 15 degrees, no rain and light winds (gusts of up to 15mph).
- **Net Weather: Saturday 11th May:** Highs of 14 degrees. Showers throughout the day and winds up to 15 mph. **Sunday 12th May:** Highs of 12 degrees, no rain and winds up to 10mph.

Successful build in Victoria Square ready for the Registration tomorrow from 08:00 – 20:00. No issues throughout.

Both CSM and Police have been in contact with the business that had concerns in relation to access and the event road closure. The issues are being resolved and the business is happy with the access provided.

Known issues/incidents that may escalate:

Critical Concerns:

Vélo Birmingham & Midlands - Pre Event Round Robin Circular Response

Agency:	CSM	Representative Name:	[REDACTED]	Date of Feedback:
---------	-----	----------------------	------------	-------------------

Business as Usual Comments:

Long Range Weather Forecast

- **Met Office:** Settled weather conditions from Sunday with risk of some rain at times
- **Met Check: Saturday 11th – 3%** chance of rain with winds up to 13mph with gusts of 22mph. Highs of 12 degrees. **Sunday 12th May:** 30% chance of rain with winds up to 13mph with gusts of 22mph. Highs of 12 degrees
- **Net Weather:** Similar reports to Met Check with higher chances of rain reported for Saturday. Lighter winds on Sunday

Road Surface

A number of issues and defects on the road unfilled / marked to be filled – progress report on road surface from local authorities.

Known issues/incidents that may escalate:

Event Control

Still a number of agencies yet to detail who will be present in event control on Sunday 12th May. Please confirm asap if you are not already.


Critical Concerns:

Round Robin Circulars to come:

1. 5 Days to go: Tuesday 7th May
2. 3 Days to go: Thursday 9th May
3. 1 day to go **Conference Call: Saturday 11th May @ 12:00hrs (midday) – details to follow.**


Best wishes,



 | Head of Cycling Operations
CSM Sport & Entertainment

 | www.csm.com
3rd Floor | 62 Buckingham Gate | London | SW1E 6AJ



 | Head of Cycling Operations
CSM Sport & Entertainment

 | www.csm.com
3rd Floor | 62 Buckingham Gate | London | SW1E 6AJ



 | Head of Cycling Operations
CSM Sport & Entertainment

 | www.csm.com
3rd Floor | 62 Buckingham Gate | London | SW1E 6AJ



[REDACTED]

From: [REDACTED]
Sent: 04 May 2019 15:49
To: [REDACTED]
Subject: RE: [EXTERNAL EMAIL] RE: Velo Birmingham & Midlands 2019 - EMP FINAL CIRCULATION

[REDACTED]

“Finally, a gentle reminder that the first round robin email will be circulated on **Saturday 8th May**”

I assume you meant Saturday 4th May – Should I have received an email?

Regards

[REDACTED]

Team Manager – Asset Management

[REDACTED]

From: [REDACTED]
Sent: 02 May 2019 16:26
To: [REDACTED]

[REDACTED]

Subject: [EXTERNAL EMAIL] RE: Velo Birmingham & Midlands 2019 - EMP FINAL CIRCULATION

CAUTION: This email originated from outside of the council. Do not click links or open attachments unless you are sure the content is safe.

Dear all,

Once again, apologies for another mass email but this should be the last group email in relation to document submission prior to the event.

The link below will allow you to download and view the 6. 2019 Velo Birmingham & Midlands – Traffic Management Plans. It includes

- Sectors 1 – 9,
- Start / Finish
- 6. 2019 Velo Birmingham & Midlands - Traffic Management Plan Synopsis_version 4. Which details the rational behind our appointment of Road Traffic Solutions as our Traffic Management provider, our approach to Traffic Management for the Event and details of what's included within the detailed drawings.

Link to Traffic Management Plans: [REDACTED]

Please note that these files are very large and the link will expire in **6 days**.

Finally, a gentle reminder that the first round robin email will be circulated on **Saturday 8th May** – for those that haven't already, please can you confirm who I will be receiving/sending an update to from you organisation.

Best wishes,

[REDACTED]

[REDACTED] | Head of Cycling Operations
CSM Sport & Entertainment

[REDACTED] | www.csm.com
3rd Floor | 62 Buckingham Gate | London | SW1E 6AJ



From: [REDACTED]
Sent: 30 April 2019 22:39
To: [REDACTED]

Subject: Velo Birmingham & Midlands 2019 - EMP FINAL CIRCULATION

Dear All,

Our apologies for another mass email, but we wanted to reach out to share with you an update to our Event Management Plan documentation having made some slight amends since the last circulation. This has been a reflection of ongoing planning and some feedback from stakeholders following the last circulation.

We have highlighted below the documentation in **RED** that have seen some amends made to them and in particular the addition of our final pre-event Event Risk assessment. *(Please note that this document is dynamic and will continually be updated if the assessment of risk changes. The final OTD working document will be circulated post event for your records).*

Appendices No	Event Management Plan Document Title	
a	Event Management Plan Submit Schedule	
b	Stakeholder Operational Event Project Plan	
0	Event Management Plan Synopsis	A number of updates throughout plan
1	Venue Overview Plan + Participant Flow Movements	
2	Venue Site Layout Plan (To Scale)	Updated plans for Victoria Square, Edgba:
3	Route Map (with Crossing Points, KM Markers, Pit Stops)	
4	Route Map (with Traffic Management Timings)	
5	Key Route Timings (Road Closure & Participant Timings)	

6	Traffic Management Plans	Updated to include communicated local a round of amendments following some fur complete and will be available on the day
7	Event Resources Plan	Update for clarity on role of LA in Event C
8	Key Event Day Roles + Responsibilities	Update for clarity on role of LA in Event C
9	Command, Communications & Control Plan	Updated OTD contacts
10	Event Safety Plan	A number of updates throughout plan to
11	Risk Assessment	Included. Missed from last circulation. Thi
12	Risk Assessment - Route	
13	Medical Operations Plan	
14	Steward Plan – Venue	
15	Steward Plan – Route	
16	Crowd Management Plan	
16a	Moto Management Plan	
17	Crisis and Contingency Management Plan	Update to include delayed finish conting
18	Emergency & Incident Procedures	This has been removed as an individual a numbering unchanged
19	Communication & Cancellation Plan (Communication Media Protocols)	Updates to contacts in the plan and renar
20	Contingency Route Options & Distances	
21	Accident Reporting Procedures	Minor title change
22	Lost Person Forms	Adds reference to GDPR.
23	Transport Management Plan (participant arrivals / departures)	
24	Business & Resident Communication Plan	Inclusion of the 2 x Business and Resident footprint.
25	Cleansing Plan	
26	PitStop(s) Management Plan	
27	List of Contractors	
28	CSM Active Public Liability Insurance	

WeTransfer Links (THESE LINKS WILL EXPIRE IN 7 DAYS ON 6/4/19)

EMP Summary Document and Appendices (44 Files): [REDACTED]

Local Access Plans *Complete set of traffic management plans to follow:- [REDACTED]

****PLEASE COULD WE ASK ALL STAKEHOLDERS TO CONFIRM RECIEPT OF THIS EMAIL AND THAT THEY HAVE BEEN ABLE TO ACCESS THE LINKS AND DISEMINATE THE INFORMATION TO RELEVANT OFFICERS WHERE APPROPRIATE****

Please can I also ask that the lead representatives who will be sharing the round robin update on behalf of their organisation confirm with me directly via email.

Our thanks again in advance for your ongoing help and support. We're very much looking forward to a successful day on 12 May.

Best wishes,

[REDACTED] | Head of Cycling Operations
CSM Sport & Entertainment



[REDACTED]

From: [REDACTED]
Sent: 04 May 2019 15:51
To: [REDACTED]
Subject: Re: [EXTERNAL EMAIL] RE: Velo Birmingham & Midlands 2019 - EMP FINAL CIRCULATION

CAUTION: This email originated from outside of the council. Do not click links or open attachments unless you are sure the content is safe.

Apologies. That's correct.

Silly error on my part.

Sent from my iPhone

[REDACTED] | Head of Cycling Operations
CSM Sport & Entertainment

[REDACTED] | www.csm.com
3rd Floor | 62 Buckingham Gate | London | SW1E 6AJ



On 4 May 2019, at 15:49, [REDACTED] wrote:

[REDACTED]

"Finally, a gentle reminder that the first round robin email will be circulated on **Saturday 8th May**"

I assume you meant Saturday 4th May – Should I have received an email?

Regards

[REDACTED]

Team Manager – Asset Management

[REDACTED]

From: [REDACTED]
Sent: 02 May 2019 16:26

To:

Subject: [EXTERNAL EMAIL] RE: Velo Birmingham & Midlands 2019 - EMP FINAL CIRCULATION

CAUTION: This email originated from outside of the council. Do not click links or open attachments unless you are sure the content is safe.

Dear all,

Once again, apologies for another mass email but this should be the last group email in relation to document submission prior to the event.

The link below will allow you to download and view the 6. 2019 Velo Birmingham & Midlands – Traffic Management Plans. It includes

- Sectors 1 – 9,
- Start / Finish
- 6. 2019 Velo Birmingham & Midlands - Traffic Management Plan Synopsis_version 4. Which details the rational behind our appointment of Road Traffic Solutions as our Traffic Management provider, our approach to Traffic Management for the Event and details of what's included within the detailed drawings.

Link to Traffic Management Plans:

Please note that these files are very large and the link will expire in **6 days**.

Finally, a gentle reminder that the first round robin email will be circulated on **Saturday 8th May** – for those that haven't already, please can you confirm who I will be receiving/sending an update to from you organisation.

Best wishes,



 | Head of Cycling Operations
CSM Sport & Entertainment

 | www.csm.com
3rd Floor | 62 Buckingham Gate | London | SW1E 6AJ



From: 
Sent: 30 April 2019 22:39
To: 

Subject: Velo Birmingham & Midlands 2019 - EMP FINAL CIRCULATION

Dear All,

Our apologies for another mass email, but we wanted to reach out to share with you an update to our Event Management Plan documentation having made some slight amends since the last circulation. This has been a reflection of ongoing planning and some feedback from stakeholders following the last circulation.

We have highlighted below the documentation in **RED** that have seen some amends made to them and in particular the addition of our final pre-event Event Risk assessment. *(Please note that this document is dynamic and will continually be updated if the assessment of risk changes. The final OTD working document will be circulated post event for your records).*

Appendices No	Event Management Plan Document Title	
a	Event Management Plan Submit Schedule	
b	Stakeholder Operational Event Project Plan	
0	Event Management Plan Synopsis	A number of updates throughout
1	Venue Overview Plan + Participant Flow Movements	
2	Venue Site Layout Plan (To Scale)	Updated plans for Victoria Square
3	Route Map (with Crossing Points, KM Markers, Pit Stops)	
4	Route Map (with Traffic Management Timings)	
5	Key Route Timings (Road Closure & Participant Timings)	
6	Traffic Management Plans	Updated to include communicate round of amendments following s complete and will be available on
7	Event Resources Plan	Update for clarity on role of LA in
8	Key Event Day Roles + Responsibilities	Update for clarity on role of LA in
9	Command, Communications & Control Plan	Updated OTD contacts
10	Event Safety Plan	A number of updates throughout
11	Risk Assessment	Included. Missed from last circula
12	Risk Assessment - Route	
13	Medical Operations Plan	
14	Steward Plan – Venue	
15	Steward Plan – Route	
16	Crowd Management Plan	
16a	Moto Management Plan	
17	Crisis and Contingency Management Plan	Update to include delayed finish c
18	Emergency & Incident Procedures	This has been removed as an ind numbering unchanged
19	Communication & Cancellation Plan (Communication Media Protocols)	Updates to contacts in the plan a
20	Contingency Route Options & Distances	
21	Accident Reporting Procedures	Minor title change

22	Lost Person Forms	Adds reference to GDPR.
23	Transport Management Plan (participant arrivals / departures)	
24	Business & Resident Communication Plan	Inclusion of the 2 x Business and I footprint.
25	Cleansing Plan	
26	PitStop(s) Management Plan	
27	List of Contractors	
28	CSM Active Public Liability Insurance	

WeTransfer Links (THESE LINKS WILL EXPIRE IN 7 DAYS ON 6/4/19)

EMP Summary Document and Appendices (44 Files):- [REDACTED]

Local Access Plans *Complete set of traffic management plans to follow:- [REDACTED]

****PLEASE COULD WE ASK ALL STAKEHOLDERS TO CONFIRM RECIEPT OF THIS EMAIL AND THAT THEY HAVE BEEN ABLE TO ACCESS THE LINKS AND DISEMINATE THE INFORMATION TO RELEVANT OFFICERS WHERE APPROPRIATE****

Please can I also ask that the lead representatives who will be sharing the round robin update on behalf of their organisation confirm with me directly via email.

Our thanks again in advance for your ongoing help and support. We're very much looking forward to a successful day on 12 May.

Best wishes,

[REDACTED] | Head of Cycling Operations
CSM Sport & Entertainment

[REDACTED] | www.csm.com
3rd Floor | 62 Buckingham Gate | London | SW1E 6AJ



This Email and any attachments contains confidential information and is intended solely for the individual to whom it is addressed. If this Email has been misdirected, please notify the author as soon as possible. If this email has a protective marking of OFFICIAL – SENSITIVE, PROTECT or RESTRICTED in its title or contents, the information within must be subject to appropriate safeguards to protect against unauthorised or unlawful processing and against accidental loss or destruction or damage. OFFICIAL – SENSITIVE, PROTECT and RESTRICTED information should only be further shared where there is a legitimate need. If you are not the intended recipient you must not disclose, distribute, copy, print or rely on any of the information contained, and all copies must be deleted immediately. Whilst we take reasonable steps to try to identify any software viruses, any attachments to

this e-mail may nevertheless contain viruses which our anti- virus software has failed to identify. You should therefore carry out your own anti-virus checks before opening any documents. Dudley Metropolitan Borough Council will not accept any liability for damage caused by computer viruses emanating from any attachment or other document supplied with this e-mail.

Please consider the environment - do you need to print this e-mail?

[REDACTED]

From: [REDACTED]
Sent: 24 April 2019 16:48
To: PressOffice
Subject: RE: [EXTERNAL EMAIL] Road Closures Dudley Area for Velo 2019
Attachments: Velo 2019.docx

From: PressOffice <PressOffice@dudley.gov.uk>
Sent: 24 April 2019 16:42
To: [REDACTED]
Subject: FW: [EXTERNAL EMAIL] Road Closures Dudley Area for Velo 2019

[REDACTED] – can you help this gentleman please
Thanks
[REDACTED]

From: [REDACTED]
Sent: 24 April 2019 16:12
To: PressOffice <PressOffice@dudley.gov.uk>
Subject: Re: [EXTERNAL EMAIL] Road Closures Dudley Area for Velo 2019

CAUTION: This email originated from outside of the council. Do not click links or open attachments unless you are sure the content is safe.

Hi, Many thanks for that information but what I was really after was the link to the list of roads being closed that has been attached to our lampposts.

This has been issued by Dudley Council Highways Department and just refers to the roads, Spies Lane, Howley Grange and Carters Lane and the effect on the adjacent roads.

I have looked on the Highways Department but cannot find any information.

Regards
[REDACTED]

On Wed, Apr 24, 2019 at 2:23 PM PressOffice <PressOffice@dudley.gov.uk> wrote:

Dear [REDACTED]

Please see the attached which have been shared with us by the event organisers. Their details are also attached.

<https://www.velobirmingham.com/>

Many thanks,

From: [REDACTED]

Sent: 24 April 2019 13:53

To: PressOffice <PressOffice@dudley.gov.uk>

Subject: [EXTERNAL EMAIL] Road Closures Dudley Area for Velo 2019

CAUTION: This email originated from outside of the council. Do not click links or open attachments unless you are sure the content is safe.

Hi

Could you direct me to a link to view the road closures around Halesowen on 12th May for the Velo Ride. The council have posted information on some lampposts but I would like to print it off on my computer for some neighbours who may be affected.

Regards

[REDACTED]

[REDACTED]

This Email and any attachments contains confidential information and is intended solely for the individual to whom it is addressed. If this Email has been misdirected, please notify the author as soon as possible. If this email has a protective marking of OFFICIAL – SENSITIVE, PROTECT or RESTRICTED in its title or contents, the information within must be subject to appropriate safeguards to protect against unauthorised or unlawful processing and against accidental loss or destruction or damage. OFFICIAL – SENSITIVE, PROTECT and RESTRICTED information should only be further shared where there is a legitimate need. If you are not the intended recipient you must not disclose, distribute, copy, print or rely on any of the information contained, and all copies must be deleted immediately. Whilst we take reasonable steps to try to identify any software viruses, any attachments to this e-mail may nevertheless contain viruses which our anti-virus software has failed to identify. You should therefore carry out your own anti-virus checks before opening any documents. Dudley Metropolitan Borough Council will not

accept any liability for damage caused by computer viruses emanating from any attachment or other document supplied with this e-mail.

Please consider the environment - do you need to print this e-mail?

[REDACTED]

From:

Sent: 01 May 2019 09:11

To:

Cc:

Subject:

Attachments: RE: [EXTERNAL EMAIL] RTCC Proof of Concept
RTCC Proof of Concept.docx; Pilot RTCC Training Workshop Instruction v1
050419.docx

Importance: High

Hi [REDACTED]

It good to see such an exciting project moving forwards; I'm sure pilot period will provide numerous challenges and opportunities for learning lessons.

As mentioned at previous inception meetings and workshops; Dudley do not have any 'control room' staff as this work is provided by City of Wolverhampton UTM team via a contract between two parties.

I am therefore unsure what operational staff Dudley have to resource RTCC during pilot (where required), or which contacts to signpost you to in answer to questions raised.

I have cc'd in my Head of Service ([REDACTED]) who may have a strategic viewpoint on this, finally I have also included Dudley's designated Traffic Manager, [REDACTED] and [REDACTED] (w-ton point of contact for UTM contract) who may also have an interest in this work and able to provide responses to questions asked.

Naturally as a key stakeholder we are keen to see the outcome of the pilot and may have an interest in observing and providing feedback following exercises.

Regards

[REDACTED]

[REDACTED]

Project Engineer

Transportation, Traffic & Road Safety

[REDACTED]

From: [REDACTED]

Sent: 26 April 2019 10:56

To: [REDACTED]

Subject: [EXTERNAL EMAIL] RTCC Proof of Concept

CAUTION: This email originated from outside of the council. Do not click links or open attachments unless you are sure the content is safe.

RTCC delivery planning has matured to the point that the Concept of Operations (CONOPs) that will set out **WHAT** the RTCC will do can now be drafted. A key next step in the RTCC programme is to run a pilot RTCC as a proof of concept to validate the CONOPs and to start to inform the RTCC Detailed Operations Plans (DOPs) that will set out **HOW** the RTCC will operate.

A pilot RTCC will be mobilised to support three events in the early summer:

- Birmingham Velo (and Take That at the Birmingham Arena),
- Cricket World Cup fixtures,
- Five Ways Underpass Closure.

The attached briefing note sets out the RTCC proof of concept aim & objectives, dates and times the pilot RTCC will be in operation; it also sets out the 'state' of pilot RTCC operations for each of the events.

It should be noted that mobilising the pilot RTCC will not necessarily require a physical presence in 16 Summer Lane; however it is important that the control room staff who will support and link into the RTCC are familiar with the role the pilot RTCC will play. Whilst colleagues involved in the development of the RTCC will be familiar with the principles & objectives of the RTCC, control room staff may not be. A pilot RTCC training package designed to equip staff with the knowledge to work within or alongside the RTCC has therefore been diarised for the morning of 9th of May. Please note that Dudley staff attending the training will be asked to give a brief overview of control arrangements and any operational plans for each of the events. A copy of the pilot RTCC training joining instructions are attached and I will send you a diary hold separately.

There are one or two bits of house-keeping needed to get Dudley ready:

1. Nominate who will attend training & forward the joining Instructions and diary hold.
2. Identify who from Dudley will attend the Velo Event Control room;
3. Identify the Dudley point of contact for all other pilot RTCC days (please include a contact number and email)
4. Ensure whomever is attending Velo has the necessary IT equipment and system software to support that deployment.

If I could ask you to come back to me on the above by 3 May please?

If you have any questions please contact me on [REDACTED]

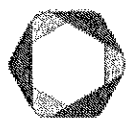
Best regards

[REDACTED]

RTCC Programme Lead

[REDACTED]

Website: www.tfwm.org.uk



**Transport for
West Midlands**

Building a healthier, happier, better connected and more prosperous West Midlands
Transport for West Midlands, 16 Summer Lane, Birmingham, B19 3SD

Confidentiality: The information in this email may be confidential, contain personal and/or sensitive information, and/or may be legally privileged. If an addressing or transmission error has misdirected this email, please notify the author by replying to this email and then deleting the original and your reply. If you have received this email in error, any disclosure, copying, distribution, or any action taken or omitted to be taken in reliance on the email, may be prohibited and potentially unlawful. Any views or opinions expressed in this email are those of the sender and do not necessarily reflect the views of West Midlands Combined Authority, unless explicitly stated otherwise.

Find out about WMCA by visiting <https://www.wmca.org.uk>

 Please consider the environment before printing this email.

[REDACTED]

From:

Sent:

07 May 2019 14:13

To:

Cc:

Subject:

RE: [EXTERNAL EMAIL] Vélo Birmingham & Midlands - Multi-Agency Round Robin Email

CAUTION: This email originated from outside of the council. Do not click links or open attachments unless you are sure the content is safe.

All

No issues to report, discussed at this morning's LHRF. Trusts and Organisations close to the route happy. On Call staff final brief this afternoon at 1500hrs.

Regards

[REDACTED]
EPRR Locality lead for Birmingham, Solihull and the Black Country
NHS England and Improvement – Midlands Region
St Chads Court | 213 Hagley Rd | Birmingham | W Midlands | B16 9RG

[REDACTED]
550hrs

From:

Sent: 07 May 2019 08:02

To:

All

No WMAS issues

From: [REDACTED]
Sent: 07 May 2019 07:58
To: [REDACTED]

Subject: RE: [EXTERNAL EMAIL] Vélo Birmingham & Midlands - Multi-Agency Round Robin Email

-- CAUTION: EXTERNAL EMAIL --

Do not click links or open attachments unless you recognise the sender, are expecting the content, and/or know the content to be safe.

All,

West Midlands Police - No current issues or concerns that will impact on the event from a Force perspective.
Police resourcing now in place.

Regards,

[REDACTED]
(Force Public Order Tactical Advisor)
OPERATIONS – CENTRAL PLANNING & EVENTS
Bournville Lane Police Station
Birmingham. B30 1QX.

If it's not 999, search WMP Online



[View all our social network links](#)

Operations



From: [REDACTED]
Sent: 05 May 2019 16:59
To: [REDACTED]

Cc: [REDACTED]
Subject: [Possible SPAM] RE: [EXTERNAL EMAIL] Vélo Birmingham & Midlands - Multi-Agency Round Robin Email

Dudley M B C – Majority of road repairs completed any outstanding work will be completed next week.

Regards

From: [REDACTED]
Sent: 04 May 2019 18:32
To: [REDACTED]

Subject: [EXTERNAL EMAIL] Vélo Birmingham & Midlands - Multi-Agency Round Robin Email
Importance: High

CAUTION: This email originated from outside of the council. Do not click links or open attachments unless you are sure the content is safe.

Dear all,

I hope you are well and enjoying the Bank Holiday Weekend.



You are receiving this email as you have either responded as the person the round robin circular should be sent to for your organisation or I have not received a response and therefore included someone from each organisation, if you feel there is someone within your organisation better placed please let me know moving forward.

As discussed, please see below the first update from CSM. Moving forward, I would be grateful you (or a suitable colleague) could all come back to me using the same template with any comments you should have.

If you have no updates to give, please reply no updates in the *Business as Usual* comments section of the table. **For the success of this circular, it is imperative that you please ensure you 'reply all' to the email chain and collate feedback/pass this update on to all those within your agency that need to see it.**

As a reminder, the table below has been ragged into 'Red', 'Amber', 'Green', and status with each giving reference to the nature of feedback you are providing.

- Green comments are those which we as organisers and other authority agencies need to be aware of but will not pose a direct impact to the delivery of Vélo Birmingham & Midlands as currently planned.
- Amber comments are feedback of known issues or incidents that have the potential to escalate during the lead up to the event and impact the delivery of Vélo Birmingham & Midlands as currently planned. At this current time however these issues/incidents do not impact the delivery.
- Red comments are critical feedback where known issues/incidents will directly affected the delivery of Vélo Birmingham & Midlands as currently planned. Any comments here will require contingency measures to be put in place, the details of which will be circulated to this group, and to all those on the event SAG.


Vélo Birmingham & Midlands - Pre Event Round Robin Circular Response				
Agency:	CSM	Representative Name:		Date of Feedback:
Business as Usual Comments: <u>Long Range Weather Forecast</u> <ul style="list-style-type: none"> - Met Office: Settled weather conditions from Sunday with risk of some rain at times - Met Check: Saturday 11th – 3% chance of rain with winds up to 13mph with gusts of 22mph. Highs of 12 degrees of rain with winds up to 13mph with gusts of 22mph. Highs of 12 degrees - Net Weather: Similar reports to Met Check with higher chances of rain reported for Saturday. Lighter winds on <u>Road Surface</u> A number of issues and defects on the road unfilled / marked to be filled – progress report on road surface from local authorities				
Known Issues/Incidents that may escalate: <u>Event Control</u> Still a number of agencies yet to detail who will be present in event control on Sunday 12 th May. Please confirm asap if you are already.				
Critical Concerns: 				


Round Robin Circulars to come:

- 1) 5 Days to go: Tuesday 7th May
- 2) 3 Days to go: Thursday 9th May
- 3) 1 day to go **Conference Call: Saturday 11th May @ 12:00hrs (midday) – details to follow.**

Best wishes,



 | Head of Cycling Operations
CSM Sport & Entertainment



This Email and any attachments contains confidential information and is intended solely for the individual to whom it is addressed. If this Email has been misdirected, please notify the author as soon as possible. If this email has a protective marking of OFFICIAL – SENSITIVE, PROTECT or RESTRICTED in its title or contents, the information within must be subject to appropriate safeguards to protect against unauthorised or unlawful processing and against accidental loss or destruction or damage. OFFICIAL – SENSITIVE, PROTECT and RESTRICTED information should only be further shared where there is a legitimate need. If you are not the intended recipient you must not disclose, distribute, copy, print or rely on any of the information contained, and all copies must be deleted immediately. Whilst we take reasonable steps to try to identify any software viruses, any attachments to this e-mail may nevertheless contain viruses which our anti- virus software has failed to identify. You should therefore carry out your own anti-virus checks before opening any documents. Dudley Metropolitan Borough Council will not accept any liability for damage caused by computer viruses emanating from any attachment or other document supplied with this e-mail.

Please consider the environment - do you need to print this e-mail?

This email has been scanned by the Symantec Email Security.cloud service.
For more information please visit <http://www.symanteccloud.com>

This email is intended for the addressee only and may contain privileged or confidential information. If received in error, please notify the originator immediately. Any unauthorised use, disclosure, copying or alteration of this email is strictly forbidden. Views or opinions expressed in this email do not necessarily represent those of West Midlands Police. All West Midlands Police email activity is monitored for virus, racist, obscene, or otherwise inappropriate activity. No responsibility is accepted by West Midlands Police for any loss or damage arising in any way from the receipt or use of this email.

This message may contain confidential information. If you are not the intended recipient please inform the sender that you have received the message in error before deleting it. Please do not disclose, copy or distribute information in this e-mail or take any action in relation to its contents. To do so is strictly prohibited and may be unlawful. Thank you for your co-operation.

NHSmial is the secure email and directory service available for all NHS staff in England and Scotland. NHSmial is approved for exchanging patient data and other sensitive information with NHSmial and other accredited email services.

For more information and to find out how you can switch,
<https://portal.nhs.net/help/joiningnhsmial>

[REDACTED]

From:

Sent:

07 May 2019 08:02

To:

Cc:

Subject:

RE: [EXTERNAL EMAIL] Vélo Birmingham & Midlands - Multi-Agency Round Robin Email

CAUTION: This email originated from outside of the council. Do not click links or open attachments unless you are sure the content is safe.

All

No WMAS issues

[REDACTED]

From:

Sent: 07 May 2019 07:58

To:

Subject: RE: [EXTERNAL EMAIL] Vélo Birmingham & Midlands - Multi-Agency Round Robin Email

-- CAUTION: EXTERNAL EMAIL --

Do not click links or open attachments unless you recognise the sender, are expecting the content, and/or know the content to be safe.

All,

West Midlands Police - No current issues or concerns that will impact on the event from a Force perspective. Police resourcing now in place.

Regards,

[REDACTED]
(Force Public Order Tactical Advisor)

OPERATIONS – CENTRAL PLANNING & EVENTS
Bournville Lane Police Station
Birmingham. B30 1QX.

If it's not 999, search WMP Online



View all our social network links



From: [REDACTED]
Sent: 05 May 2019 16:59
To: [REDACTED]
Cc: [REDACTED]
Subject: [Possible SPAM] RE: [EXTERNAL EMAIL] Vélo Birmingham & Midlands - Multi-Agency Round Robin Email

Dudley M B C – Majority of road repairs completed any outstanding work will be completed next week.

Regards

[REDACTED]

From: [REDACTED]
Sent: 04 May 2019 18:32
To: [REDACTED]
Subject: [EXTERNAL EMAIL] Vélo Birmingham & Midlands - Multi-Agency Round Robin Email
Importance: High

CAUTION: This email originated from outside of the council. Do not click links or open attachments unless you are sure the content is safe.

Dear all,

I hope you are well and enjoying the Bank Holiday Weekend.

You are receiving this email as you have either responded as the person the round robin circular should be sent to for your organisation or I have not received a response and therefore included someone from each organisation, if you feel there is someone within your organisation better placed please let me know moving forward.

As discussed, please see below the first update from CSM. Moving forward, I would be grateful you (or a suitable colleague) could all come back to me using the same template with any comments you should have.

If you have no updates to give, please reply no updates in the *Business as Usual* comments section of the table. **For the success of this circular, it is imperative that you please ensure you 'reply all' to the email chain and collate feedback/pass this update on to all those within your agency that need to see it.**

As a reminder, the table below has been ragged into 'Red', 'Amber', 'Green', and status with each giving reference to the nature of feedback you are providing.

- Green comments are those which we as organisers and other authority agencies need to be aware of but will not pose a direct impact to the delivery of Vélo Birmingham & Midlands as currently planned.
- Amber comments are feedback of known issues or incidents that have the potential to escalate during the lead up to the event and impact the delivery of Vélo Birmingham & Midlands as currently planned. At this current time however these issues/incidents do not impact the delivery.
- Red comments are critical feedback where known issues/incidents will directly affected the delivery of Vélo Birmingham & Midlands as currently planned. Any comments here will require contingency measures to be put in place, the details of which will be circulated to this group, and to all those on the event SAG.

Vélo Birmingham & Midlands - Pre Event Round Robin Circular Response				
Agency:	CSM	Representative Name:		Date of Feedback:
Business as Usual Comments:				
<u>Long Range Weather Forecast</u>				
<ul style="list-style-type: none">- Met Office: Settled weather conditions from Sunday with risk of some rain at times- Met Check: Saturday 11th – 3% chance of rain with winds up to 13mph with gusts of 22mph. Highs of 12 degrees- Net Weather: Similar reports to Met Check with higher chances of rain reported for Saturday. Lighter winds on				
<u>Road Surface</u>				
A number of issues and defects on the road unfilled / marked to be filled – progress report on road surface from local au				
Known issues/incidents that may escalate:				
<u>Event Control</u>				
Still a number of agencies yet to detail who will be present in event control on Sunday 12 th May. Please confirm asap if yc already.				
Critical Concerns:				

[REDACTED]

Round Robin Circulars to come:


- 1) 5 Days to go: Tuesday 7th May
- 2) 3 Days to go: Thursday 9th May
- 3) 1 day to go **Conference Call: Saturday 11th May @ 12:00hrs (midday) – details to follow.**

Best wishes,

[REDACTED]

[REDACTED] | Head of Cycling Operations
CSM Sport & Entertainment

[REDACTED] | www.csm.com
3rd Floor | 62 Buckingham Gate | London | SW1E 6AJ



This Email and any attachments contains confidential information and is intended solely for the individual to whom it is addressed. If this Email has been misdirected, please notify the author as soon as possible. If this email has a protective marking of OFFICIAL – SENSITIVE, PROTECT or RESTRICTED in its title or contents, the information within must be subject to appropriate safeguards to protect against unauthorised or unlawful processing and against accidental loss or destruction or damage. OFFICIAL – SENSITIVE, PROTECT and RESTRICTED information should only be further shared where there is a legitimate need. If you are not the intended recipient you must not disclose, distribute, copy, print or rely on any of the information contained, and all copies must be deleted immediately. Whilst we take reasonable steps to try to identify any software viruses, any attachments to this e-mail may nevertheless contain viruses which our anti-virus software has failed to identify. You should therefore carry out your own anti-virus checks before opening any documents. Dudley Metropolitan Borough Council will not accept any liability for damage caused by computer viruses emanating from any attachment or other document supplied with this e-mail.

Please consider the environment - do you need to print this e-mail?

This email has been scanned by the Symantec Email Security.cloud service.
For more information please visit <http://www.symanteccloud.com>

This email is intended for the addressee only and may contain privileged or confidential information. If received in error, please notify the originator immediately. Any unauthorised use, disclosure, copying or alteration of this email is strictly forbidden. Views or opinions expressed in this email do not necessarily represent those of West Midlands Police. All West Midlands Police email activity is monitored for virus, racist, obscene, or otherwise inappropriate activity. No responsibility is accepted by West Midlands Police for any loss or damage arising in any way from the receipt or use of this email.

From:

Sent:

07 May 2019 07:58

To:

Cc:

Subject:

RE: [EXTERNAL EMAIL] Vélo Birmingham & Midlands - Multi-Agency Round Robin Email

CAUTION: This email originated from outside of the council. Do not click links or open attachments unless you are sure the content is safe.

All,

West Midlands Police - No current issues or concerns that will impact on the event from a Force perspective.
Police resourcing now in place.

Regards,

(Force Public Order Tactical Advisor)

OPERATIONS – CENTRAL PLANNING & EVENTS

Bournville Lane Police Station

Birmingham. B30 1QX.

If it's not 999, search WMP Online



[View all our social network links](#)

Operations



From:

Sent: 05 May 2019 16:59

To:

Cc: [REDACTED]
Subject: [Possible SPAM] RE: [EXTERNAL EMAIL] Vélo Birmingham & Midlands - Multi-Agency Round Robin Email

Dudley M B C – Majority of road repairs completed any outstanding work will be completed next week.

Regards

From: [REDACTED]
Sent: 04 May 2019 18:32
To: [REDACTED]

Subject: [EXTERNAL EMAIL] Vélo Birmingham & Midlands - Multi-Agency Round Robin Email
Importance: High

CAUTION: This email originated from outside of the council. Do not click links or open attachments unless you are sure the content is safe.

Dear all,

I hope you are well and enjoying the Bank Holiday Weekend.

You are receiving this email as you have either responded as the person the round robin circular should be sent to for your organisation or I have not received a response and therefore included someone from each organisation, if you feel there is someone within your organisation better placed please let me know moving forward.

As discussed, please see below the first update from CSM. Moving forward, I would be grateful you (or a suitable colleague) could all come back to me using the same template with any comments you should have.

If you have no updates to give, please reply no updates in the *Business as Usual* comments section of the table. **For the success of this circular, it is imperative that you please ensure you 'reply all' to the email chain and collate feedback/pass this update on to all those within your agency that need to see it.**

As a reminder, the table below has been ragged into 'Red', 'Amber', 'Green', and status with each giving reference to the nature of feedback you are providing.

- Green comments are those which we as organisers and other authority agencies need to be aware of but will not pose a direct impact to the delivery of Vélo Birmingham & Midlands as currently planned.
- Amber comments are feedback of known issues or incidents that have the potential to escalate during the lead up to the event and impact the delivery of Vélo Birmingham & Midlands as currently planned. At this current time however these issues/incidents do not impact the delivery.

- Red comments are critical feedback where known issues/incidents will directly affected the delivery of Vélo Birmingham & Midlands as currently planned. Any comments here will require contingency measures to be put in place, the details of which will be circulated to this group, and to all those on the event SAG.

Vélo Birmingham & Midlands - Pre Event Round Robin Circular Response				
Agency:	CSM	Representative Name:	[REDACTED]	Date of Feedback:
Business as Usual Comments: <u>Long Range Weather Forecast</u> <ul style="list-style-type: none"> Met Office: Settled weather conditions from Sunday with risk of some rain at times Met Check: Saturday 11th – 3% chance of rain with winds up to 13mph with gusts of 22mph. Highs of 12 degrees of rain with winds up to 13mph with gusts of 22mph. Highs of 12 degrees Net Weather: Similar reports to Met Check with higher chances of rain reported for Saturday. Lighter winds on <u>Road Surface</u> A number of issues and defects on the road unfilled / marked to be filled – progress report on road surface from local au				
Known issues/incidents that may escalate: <u>Event Control</u> Still a number of agencies yet to detail who will be present in event control on Sunday 12 th May. Please confirm asap if yc already.				
Critical Concerns: <div style="background-color: black; height: 100px; width: 100%;"></div>				

Round Robin Circulars to come:

- 1) 5 Days to go: Tuesday 7th May
- 2) 3 Days to go: Thursday 9th May
- 3) 1 day to go **Conference Call: Saturday 11th May @ 12:00hrs (midday) – details to follow.**

Best wishes,

[REDACTED]

[REDACTED] | Head of Cycling Operations
CSM Sport & Entertainment

[REDACTED] | www.csm.com
3rd Floor | 62 Buckingham Gate | London | SW1E 6AJ



This Email and any attachments contains confidential information and is intended solely for the individual to whom it is addressed. If this Email has been misdirected, please notify the author as soon as possible. If this email has a protective marking of OFFICIAL – SENSITIVE, PROTECT or RESTRICTED in its title or contents, the information within must be subject to appropriate safeguards to protect against unauthorised or unlawful processing and against accidental loss or destruction or damage. OFFICIAL – SENSITIVE, PROTECT and RESTRICTED information should only be further shared where there is a legitimate need. If you are not the intended recipient you must not disclose, distribute, copy, print or rely on any of the information contained, and all copies must be deleted immediately. Whilst we take reasonable steps to try to identify any software viruses, any attachments to this e-mail may nevertheless contain viruses which our anti-virus software has failed to identify. You should therefore carry out your own anti-virus checks before opening any documents. Dudley Metropolitan Borough Council will not accept any liability for damage caused by computer viruses emanating from any attachment or other document supplied with this e-mail.

Please consider the environment - do you need to print this e-mail?

This email has been scanned by the Symantec Email Security.cloud service.
For more information please visit <http://www.symanteccloud.com>

This email is intended for the addressee only and may contain privileged or confidential information. If received in error, please notify the originator immediately. Any unauthorised use, disclosure, copying or alteration of this email is strictly forbidden. Views or opinions expressed in this email do not necessarily represent those of West Midlands Police. All West Midlands Police email activity is monitored for virus, racist, obscene, or otherwise inappropriate activity. No responsibility is accepted by West Midlands Police for any loss or damage arising in any way from the receipt or use of this email.

[REDACTED]

From:

Sent:

05 May 2019 16:59

To:

[REDACTED]

Cc:

Subject:

RE: [EXTERNAL EMAIL] Vélo Birmingham & Midlands - Multi-Agency Round Robin Email

[REDACTED]

Dudley M B C – Majority of road repairs completed any outstanding work will be completed next week.

Regards

[REDACTED]

From:

Sent: 04 May 2019 18:32

To:

[REDACTED]

Subject: [EXTERNAL EMAIL] Vélo Birmingham & Midlands - Multi-Agency Round Robin Email

Importance: High

CAUTION: This email originated from outside of the council. Do not click links or open attachments unless you are sure the content is safe.

Dear all,

I hope you are well and enjoying the Bank Holiday Weekend.

You are receiving this email as you have either responded as the person the round robin circular should be sent to for your organisation or I have not received a response and therefore included someone from each organisation, if you feel there is someone within your organisation better placed please let me know moving forward.

As discussed, please see below the first update from CSM. Moving forward, I would be grateful you (or a suitable colleague) could all come back to me using the same template with any comments you should have.

If you have no updates to give, please reply no updates in the *Business as Usual* comments section of the table. **For the success of this circular, it is imperative that you please ensure you 'reply all' to the email chain and collate feedback/pass this update on to all those within your agency that need to see it.**

As a reminder, the table below has been ragged into 'Red', 'Amber', 'Green', and status with each giving reference to the nature of feedback you are providing.

- Green comments are those which we as organisers and other authority agencies need to be aware of but will not pose a direct impact to the delivery of Vélo Birmingham & Midlands as currently planned.
- Amber comments are feedback of known issues or incidents that have the potential to escalate during the lead up to the event and impact the delivery of Vélo Birmingham & Midlands as currently planned. At this current time however these issues/incidents do not impact the delivery.
- Red comments are critical feedback where known issues/incidents will directly affected the delivery of Vélo Birmingham & Midlands as currently planned. Any comments here will require contingency measures to be put in place, the details of which will be circulated to this group, and to all those on the event SAG.


Vélo Birmingham & Midlands - Pre Event Round Robin Circular Response				
Agency:	CSM	Representative Name:		Date of Feedback:
Business as Usual Comments: <u>Long Range Weather Forecast</u> <ul style="list-style-type: none"> - Met Office: Settled weather conditions from Sunday with risk of some rain at times - Met Check: Saturday 11th – 3% chance of rain with winds up to 13mph with gusts of 22mph. Highs of 12 degrees of rain with winds up to 13mph with gusts of 22mph. Highs of 12 degrees - Net Weather: Similar reports to Met Check with higher chances of rain reported for Saturday. Lighter winds on S <u>Road Surface</u> A number of issues and defects on the road unfilled / marked to be filled – progress report on road surface from local au				
Known issues/incidents that may escalate: <u>Event Control</u> Still a number of agencies yet to detail who will be present in event control on Sunday 12 th May. Please confirm asap if yc already.				
Critical Concerns:				

Round Robin Circulars to come:

- 1) 5 Days to go: Tuesday 7th May
- 2) 3 Days to go: Thursday 9th May
- 3) 1 day to go **Conference Call: Saturday 11th May @ 12:00hrs (midday) – details to follow.**

Best wishes,



 Head of Cycling Operations
CSM Sport & Entertainment

 | www.csm.com
3rd Floor | 62 Buckingham Gate | London | SW1E 6AJ



[REDACTED]

From: [REDACTED]

Sent:

07 May 2019 14:21

To: [REDACTED]

Cc: [REDACTED]

Subject:

RE: [EXTERNAL EMAIL] Vélo Birmingham & Midlands - Multi-Agency Round Robin Email

CAUTION: This email originated from outside of the council. Do not click links or open attachments unless you are sure the content is safe.

All,

No issues from CSW Resilience at this time.

Kind regards,

[REDACTED]
CSW Emergency Planning Officer

From: [REDACTED]

Sent: 07 May 2019 08:02

To: [REDACTED]

Cc: [REDACTED]

Subject: RE: [EXTERNAL EMAIL] Vélo Birmingham & Midlands - Multi-Agency Round Robin Email

All

No WMAS issues

[REDACTED]

From: [REDACTED]

Sent: 07 May 2019 07:58

To: [REDACTED]

[REDACTED]

Subject: RE: [EXTERNAL EMAIL] Vélo Birmingham & Midlands - Multi-Agency Round Robin Email

-- CAUTION: EXTERNAL EMAIL --

Do not click links or open attachments unless you recognise the sender, are expecting the content, and/or know the content to be safe.

All,

West Midlands Police - No current issues or concerns that will impact on the event from a Force perspective.
Police resourcing now in place.

Regards,

[REDACTED]
(Force Public Order Tactical Advisor)
OPERATIONS – CENTRAL PLANNING & EVENTS
Bournville Lane Police Station
Birmingham. B30 1QX.

[REDACTED]

If it's not 999, search WMP Online



[View all our social network links](#)

Operations

From: [REDACTED]
Sent: 05 May 2019 16:59
To: [REDACTED]

Cc: [REDACTED]
Subject: [Possible SPAM] RE: [EXTERNAL EMAIL] Vélo Birmingham & Midlands - Multi-Agency Round Robin Email

[REDACTED]

Dudley M B C – Majority of road repairs completed any outstanding work will be completed next week.

Regards

From: [REDACTED]

Sent: 04 May 2019 18:32

To: [REDACTED]

Subject: [EXTERNAL EMAIL] Vélo Birmingham & Midlands - Multi-Agency Round Robin Email

Importance: High

CAUTION: This email originated from outside of the council. Do not click links or open attachments unless you are sure the content is safe.

Dear all,

I hope you are well and enjoying the Bank Holiday Weekend.

You are receiving this email as you have either responded as the person the round robin circular should be sent to for your organisation or I have not received a response and therefore included someone from each organisation, if you feel there is someone within your organisation better placed please let me know moving forward.

As discussed, please see below the first update from CSM. Moving forward, I would be grateful you (or a suitable colleague) could all come back to me using the same template with any comments you should have.

If you have no updates to give, please reply no updates in the *Business as Usual* comments section of the table. **For the success of this circular, it is imperative that you please ensure you 'reply all' to the email chain and collate feedback/pass this update on to all those within your agency that need to see it.**

As a reminder, the table below has been ragged into 'Red', 'Amber', 'Green', and status with each giving reference to the nature of feedback you are providing.

- Green comments are those which we as organisers and other authority agencies need to be aware of but will not pose a direct impact to the delivery of Vélo Birmingham & Midlands as currently planned.
- Amber comments are feedback of known issues or incidents that have the potential to escalate during the lead up to the event and impact the delivery of Vélo Birmingham & Midlands as currently planned. At this current time however these issues/incidents do not impact the delivery.
- Red comments are critical feedback where known issues/incidents will directly affected the delivery of Vélo Birmingham & Midlands as currently planned. Any comments here will require contingency measures to be put in place, the details of which will be circulated to this group, and to all those on the event SAG.

Vélo Birmingham & Midlands - Pre Event Round Robin Circular Response			
Agency:	CSM	Representative Name:	[REDACTED]
Date of Feedback:			
Business as Usual Comments: <u>Long Range Weather Forecast</u> <ul style="list-style-type: none"> - Met Office: Settled weather conditions from Sunday with risk of some rain at times - Met Check: Saturday 11th – 3% chance of rain with winds up to 13mph with gusts of 22mph. Highs of 12 degrees of rain with winds up to 13mph with gusts of 22mph. Highs of 12 degrees - Net Weather: Similar reports to Met Check with higher chances of rain reported for Saturday. Lighter winds on <u>Road Surface</u> A number of issues and defects on the road unfilled / marked to be filled – progress report on road surface from local authorities			
Known issues/incidents that may escalate: <u>Event Control</u> Still a number of agencies yet to detail who will be present in event control on Sunday 12 th May. Please confirm asap if you are already.			
Critical Concerns: <div style="background-color: black; height: 150px; width: 100%;"></div>			

Round Robin Circulars to come:


- 1) 5 Days to go: Tuesday 7th May
- 2) 3 Days to go: Thursday 9th May
- 3) 1 day to go **Conference Call: Saturday 11th May @ 12:00hrs (midday) – details to follow.**

Best wishes,



[REDACTED] | Head of Cycling Operations
CSM Sport & Entertainment

[REDACTED] | www.csm.com
3rd Floor | 62 Buckingham Gate | London | SW1E 6AJ



This Email and any attachments contains confidential information and is intended solely for the individual to whom it is addressed. If this Email has been misdirected, please notify the author as soon as possible. If this email has a protective marking of OFFICIAL – SENSITIVE, PROTECT or RESTRICTED in its title or contents, the information within must be subject to appropriate safeguards to protect against unauthorised or unlawful processing and against accidental loss or destruction or damage. OFFICIAL – SENSITIVE, PROTECT and RESTRICTED information should only be further shared where there is a legitimate need. If you are not the intended recipient you must not disclose, distribute, copy, print or rely on any of the information contained, and all copies must be deleted immediately. Whilst we take reasonable steps to try to identify any software viruses, any attachments to this e-mail may nevertheless contain viruses which our anti- virus software has failed to identify. You should therefore carry out your own anti-virus checks before opening any documents. Dudley Metropolitan Borough Council will not accept any liability for damage caused by computer viruses emanating from any attachment or other document supplied with this e-mail.

Please consider the environment - do you need to print this e-mail?

This email has been scanned by the Symantec Email Security.cloud service.
For more information please visit <http://www.symanteccloud.com>

This email is intended for the addressee only and may contain privileged or confidential information. If received in error, please notify the originator immediately. Any unauthorised use, disclosure, copying or alteration of this email is strictly forbidden. Views or opinions expressed in this email do not necessarily represent those of West Midlands Police. All West Midlands Police email activity is monitored for virus, racist, obscene, or otherwise inappropriate activity. No responsibility is accepted by West Midlands Police for any loss or damage arising in any way from the receipt or use of this email.

DISCLAIMER:

'This e-mail and files transmitted with it may contain information which is private and confidential and must be handled accordingly. If you are not the intended recipient, please notify the sender immediately and delete the message and any attachments. Any views or opinions presented are solely those of the author and do not necessarily represent those of Solihull Council unless explicitly stated otherwise. Solihull Council may monitor the contents of e-mail sent and received via its network, for the purposes of ensuring compliance with its policies, procedures and any legal obligations. Please note if we receive a request to access information e.g. under the Freedom of Information Act or data protection legislation, the contents of e-mails may have to be disclosed to third parties. If you would like to learn more about how the council uses information please refer to the council's website'

Email Security

We use Transport Layer Security (TLS) to encrypt and protect email traffic. If your mail server does not support TLS, you should be aware that any emails you send to, or receive from us, may not be protected in transit.

[REDACTED]

From: [REDACTED]
Sent: 08 May 2019 13:27
To: [REDACTED]
Subject: RE: [EXTERNAL EMAIL] Velo Birmingham & Midlands - 2020 DATE PROPOSAL

[REDACTED]

No major events on I have checked with CAPA

2020 Date Options:

- Sunday May 10th – Sunday after Local Elections – PCC Election and CA Mayor Elections (maybe worth avoiding this weekend).
- Sunday May 17th
- Sunday May 24th (Bank Holiday weekend)
- Sunday May 31st
- Sunday June 7th
- Sunday June 14th
- Sunday June 21st
- Sunday June 28th - Provisional Date Black Country Road Race (Halesowen)

Regards

[REDACTED]

[REDACTED]

From: [REDACTED]
Sent: 08 May 2019 10:07
To: [REDACTED]
Subject: FW: [EXTERNAL EMAIL] Velo Birmingham & Midlands - 2020 DATE PROPOSAL

Back to the drawing board!

[REDACTED]

Chief Officer Environmental Services

[REDACTED]

[REDACTED]

From: [REDACTED]
Sent: 07 May 2019 19:02
To: [REDACTED]
Subject: RE: [EXTERNAL EMAIL] Velo Birmingham & Midlands - 2020 DATE PROPOSAL

CAUTION: This email originated from outside of the council. Do not click links or open attachments unless you are sure the content is safe.

Thanks [REDACTED] for getting back to me regarding the 31st May 2020 date.

It looks however, that we might need to explore an alternate date given a possible clash with one of the other Councils – given how challenging the process is proving to be, is there any chance that you could review the various Sundays listed in May and June 2020 – and that you indicate which are currently free and available. Apologies for this request although it's a challenging exercise trying to find a date that works for so many regional parties.

2020 Date Options:

- Sunday May 10th
- Sunday May 17th
- Sunday May 24th (Bank Holiday weekend)
- Sunday May 31st
- Sunday June 7th
- Sunday June 14th
- Sunday June 21st
- Sunday June 28th

Many thanks

[REDACTED] | Managing Director - Active
CSM Sport & Entertainment

[REDACTED] | www.csm.com
3rd Floor | 62 Buckingham Gate | London | SW1E 6AJ



From: [REDACTED]
Sent: 03 May 2019 13:22
To: [REDACTED]
Subject: RE: [EXTERNAL EMAIL] Velo Birmingham & Midlands - 2020 DATE PROPOSAL

Hi [REDACTED]

We've checked that date as far as we possibly can in relation to other Council events etc and it would appear that no other events are planned.

Providing we have a positive outcome from this year's event (so far so good!), I see no reason why we can't plan ahead and look forward to 2020.

Best Regards

[REDACTED]

From: [REDACTED]
Sent: 23 April 2019 15:35
To: [REDACTED]
Subject: [EXTERNAL EMAIL] Velo Birmingham & Midlands - 2020 DATE PROPOSAL

CAUTION: This email originated from outside of the council. Do not click links or open attachments unless you are sure the content is safe.

Hi [REDACTED] – I trust this mail finds you well and that you had a good long weekend.

Following up my earlier e mail as below, I was wondering if you've had time to check your event diary for 2020 and are able to green light the proposed 2020 Velo date, which is Sunday 31st May 2020.


As you will imagine, trying to find a date that works for all the event stakeholders as well as the NIA is no easy task, hence I'm very much hoping this event will work.

I look forward to hearing from you soon,

Regards

[REDACTED] | Managing Director - Active
CSM Sport & Entertainment

[REDACTED] | www.csm.com
3rd Floor | 62 Buckingham Gate | London | SW1E 6AJ



From: [REDACTED]
Sent: 16 April 2019 15:56
To: [REDACTED]

Cc: [REDACTED]
Subject: Velo Birmingham & Midlands - 2020 DATE PROPOSAL

Hello All,

I am writing regarding Velo Birmingham & Midlands and to make you all aware of the proposed date we are working towards for next year's event, which is **Sunday 31st May 2020**.

Our intention is for the start and finish to return to Broad Street and to also use the National Indoor Arena again as our race village HQ.

We are also keen to announce the 2020 date (as well as potentially to go on sale) immediately following the event on May 12th so by copy of this mail, I would be grateful if you could consult your respective event calendars for 2020 to see if this date will work.

If you foresee any challenges, please do make contact ASAP as we have this date confirmed with the NIA as well as the green light from Birmingham County Council.


Thank you again for your ongoing commitment and here's hoping that next month's event proves to be a huge success – we are delighted that 17,000 + participants are registered to take part making the second staging of Velo Birmingham & Midlands the second largest cycling in the UK and also a top five event in Europe.

Kind regards,



 | Managing Director - Active
CSM Sport & Entertainment

 | www.csm.com
3rd Floor | 62 Buckingham Gate | London | SW1E 6AJ



This Email and any attachments contains confidential information and is intended solely for the individual to whom it is addressed. If this Email has been misdirected, please notify the author as soon as possible. If this email has a protective marking of OFFICIAL – SENSITIVE, PROTECT or RESTRICTED in its title or contents, the information within must be subject to appropriate safeguards to protect against unauthorised or unlawful processing and against accidental loss or destruction or damage. OFFICIAL – SENSITIVE, PROTECT and RESTRICTED information should only be further shared where there is a legitimate need. If you are not the intended recipient you must not disclose, distribute, copy, print or rely on any of the information contained, and all copies must be deleted immediately. Whilst we take reasonable steps to try to identify any software viruses, any attachments to this e-mail may nevertheless contain viruses which our anti-virus software has failed to identify. You should therefore carry out your own anti-virus checks before opening any documents. Dudley Metropolitan Borough Council will not accept any liability for damage caused by computer viruses emanating from any attachment or other document supplied with this e-mail.

Please consider the environment - do you need to print this e-mail?

[REDACTED]

From: [REDACTED]
Sent: 30 April 2019 14:16
To: [REDACTED]
Cc: [REDACTED]
Subject: RE: [EXTERNAL EMAIL] Velo Birmingham & Midlands - 2020 DATE PROPOSAL

[REDACTED]

I have checked with CAPA, The date is the Sunday after Spring Bank Holiday no events are planned.

We are clear to go on the assumption we have a positive outcome from this year's event.

Regards

[REDACTED]

From: [REDACTED]
Sent: 30 April 2019 10:29
To: [REDACTED]
Subject: FW: [EXTERNAL EMAIL] Velo Birmingham & Midlands - 2020 DATE PROPOSAL

Hello [REDACTED]

Please see attached for info. (Matt was on leave last week, so hasn't caught up on his emails yet).

Thanks

[REDACTED]

From: [REDACTED]
Sent: 23 April 2019 15:35
To: [REDACTED]
Subject: [EXTERNAL EMAIL] Velo Birmingham & Midlands - 2020 DATE PROPOSAL

CAUTION: This email originated from outside of the council. Do not click links or open attachments unless you are sure the content is safe.

Hi [REDACTED] - I trust this mail finds you well and that you had a good long weekend.

Following up my earlier e mail as below, I was wondering if you've had time to check your event diary for 2020 and are able to green light the proposed 2020 Velo date, which is Sunday 31st May 2020.

As you will imagine, trying to find a date that works for all the event stakeholders as well as the NIA is no easy task, hence I'm very much hoping this event will work.


I look forward to hearing from you soon,

Regards

[REDACTED]

[REDACTED] | Managing Director - Active
CSM Sport & Entertainment

[REDACTED] | www.csm.com
3rd Floor | 62 Buckingham Gate | London | SW1E 6AJ



From: [REDACTED]
Sent: 16 April 2019 15:56
To: [REDACTED]
Cc: [REDACTED]
Subject: Velo Birmingham & Midlands - 2020 DATE PROPOSAL

Hello All,

I am writing regarding Velo Birmingham & Midlands and to make you all aware of the proposed date we are working towards for next year's event, which is Sunday 31st May 2020.

Our intention is for the start and finish to return to Broad Street and to also use the National Indoor Arena again as our race village HQ.

We are also keen to announce the 2020 date (as well as potentially to go on sale) immediately following the event on May 12th so by copy of this mail, I would be grateful if you could consult your respective event calendars for 2020 to see if this date will work.

If you foresee any challenges, please do make contact ASAP as we have this date confirmed with the NIA as well as the green light from Birmingham County Council.

Thank you again for your ongoing commitment and here's hoping that next month's event proves to be a huge success – we are delighted that 17,000+ participants are registered to take part making the second staging of Velo Birmingham & Midlands the second largest cycling in the UK and also a top five event in Europe.

Kind regards,

[REDACTED]

[REDACTED] | Managing Director - Active
CSM Sport & Entertainment

[REDACTED] | www.csm.com
3rd Floor | 62 Buckingham Gate | London | SW1E 6AJ