













# East Manchester UDP Alterations Proposals Map - Area 4

-  Area 4
-  Area 4 sub-areas
- 1. Central Park
- 2. Newton Heath
- 3. Miles Platting
- 4. Ancoats
- 5. New Islington
- 6. Ashton Canal Corridor
- 7. Sportcity
- 8. Upper Medlock Valley
- 9. Clayton
- 10. Lower Medlock Valley
- 11. Beswick
- 12. Lower & Higher Openshaw
- 13. Ardwick Yards & Kay Street
-  District Centres
-  Medlock Valley
-  Green Belt
-  Sites of Biological Importance
-  Ancoats Conservation Area
-  Flood plain
-  Metrolink extensions (T1.8)
-  Major recreational routes (E3.4)
-  Major road/environmental improvement corridors (E3.3)
-  Bus Priority Routes (T1.2)

Scale 1: 17200

CROWN COPYRIGHT RESERVED



Based upon the digital Ordnance Survey Map with the sanction of the controller of Her Majesty's Stationery Office. Unauthorised reproduction infringes Crown Copyright and may lead to prosecution or civil proceedings.

Licence No: 100019568

CHIEF EXECUTIVE'S DEPARTMENT  
REGENERATION DIVISION  
PLANNING SECTION



**MANCHESTER**  
CITY COUNCIL

