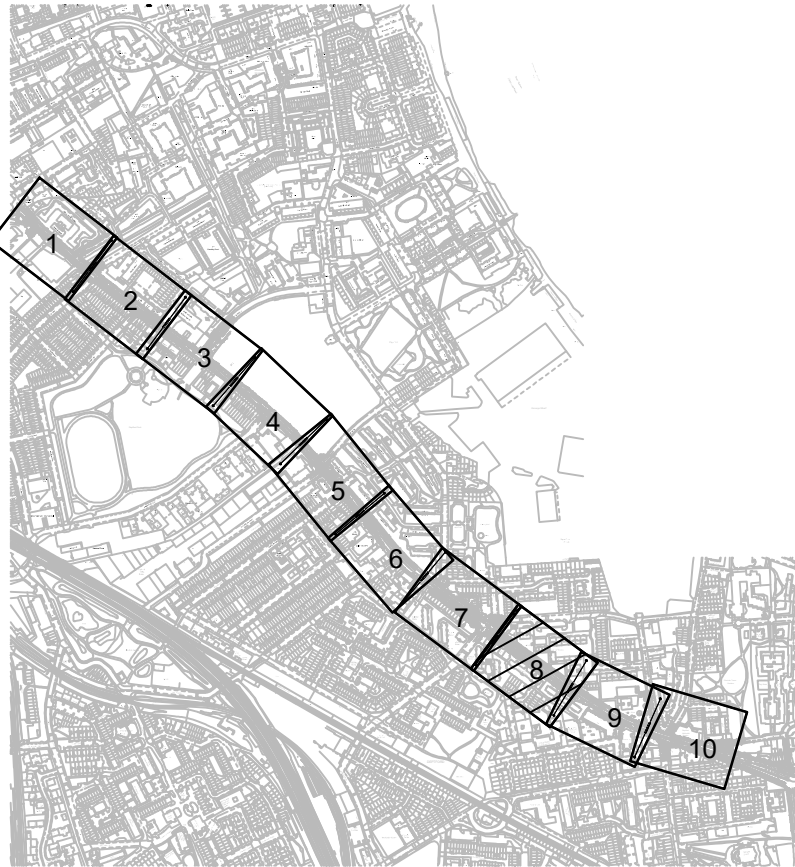


- NOTES
1. THIS DRAWING SHALL BE READ IN CONJUNCTION WITH ALL METIS CONSULTANTS LTD DRAWINGS AND ALL OTHER RELEVANT ARCHITECT'S, ENGINEER'S AND LANDSCAPE ARCHITECT'S DRAWINGS AND SPECIFICATIONS.
  2. ALL DIMENSIONS SHOWN ARE IN METERS UNLESS OTHERWISE STATED.
  3. DO NOT SCALE FROM THIS DRAWING.
  4. LAYOUTS ARE A COMBINATION OF BOTH TOPOGRAPHICAL SURVEY AND ORDINANCE SURVEY. CLARIFICATION AND DISCREPANCIES TO BE BROUGHT TO THE ATTENTION OF THE SITE ENGINEER.
  5. ALL GULLIES ALONG THE CYCLETRACK TO BE CYCLE FRIENDLY.
  6. HIGH FRICTION SURFACING TO BE PROVIDED ON EXISTING UTILITY COVERS IN CYCLE TRACK.

- KEY
- CYCLE TRACK CONFLICT ZONE
  - FLOATING BUS STOP
  - TACTILE PAVING CONTROLLED CROSSING
  - TACTILE PAVING UNCONTROLLED CROSSING
  - LANE DELINEATORS, 0.5m SAFETY ZONE
  - TEMPORARY FULL HEIGHT KERB
  - TEMPORARY BARRIERS
  - YELLOW ROAD MARKINGS
  - WHITE ROAD MARKINGS



B	19/06/2020	FOR INFORMATION	MP	AG	SJ
A	17/06/2020	FOR INFORMATION	MP	AG	HMLM
REV	REV. DATE	PURPOSE OF REVISION	DRAWN	CHKD	APPRVD

metisconsultants.co.uk

Metis Consultants Ltd  
4th Floor, Spencer House  
23 Sheen Road, Richmond  
London TW9 1BN  
T +44 (0)20 8948 0249  
E info@metisconsultants.co.uk

CLIENT

Lewisham

PROJECT

A200 EVELYN ROAD  
CS4-S3 TEMPORARY DESIGN

DRAWING TITLE

GENERAL ARRANGEMENT

DRAWING STATUS

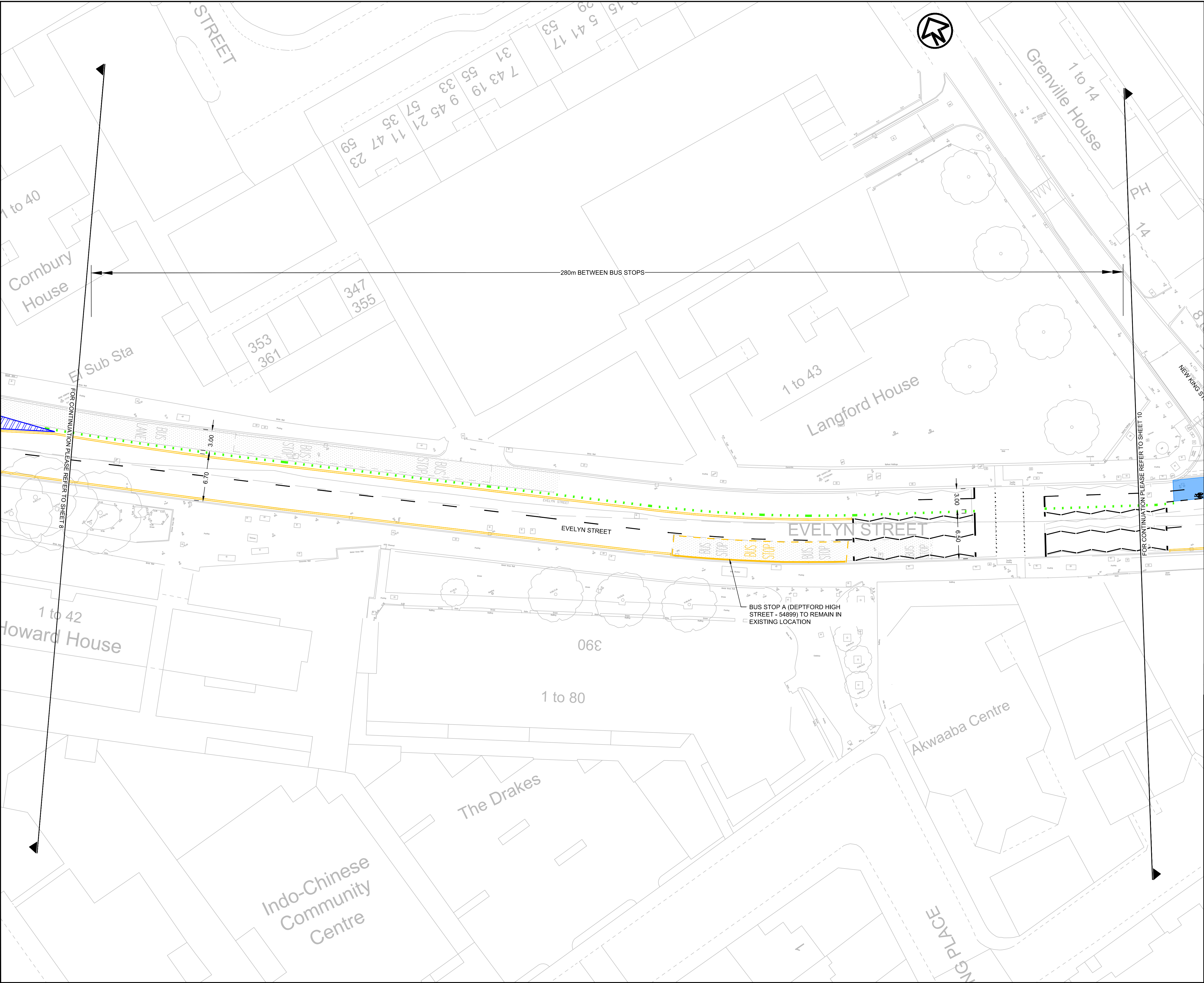
FOR INFORMATION

SCALE	1:250	@ A1	DO NOT SCALE
SHEET	008	OF 010	

DRAWING NUMBER	20077-MET-HGN-DR-008	REV	B
----------------	----------------------	-----	---

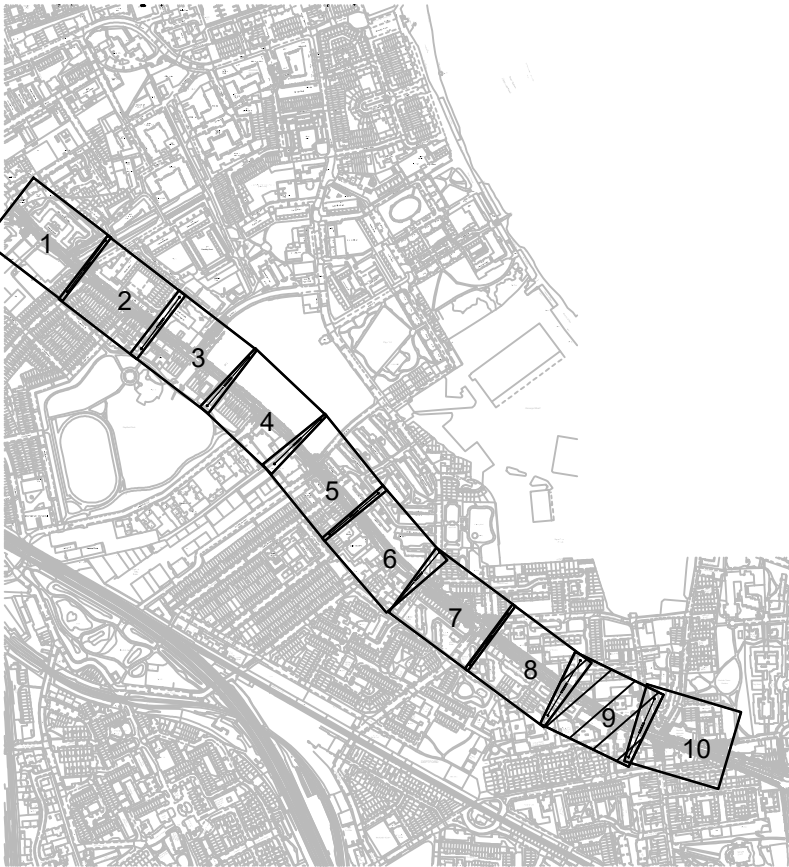
This drawing is not to be used in whole or part other than for the intended purpose and project as defined on this drawing. Refer to the contract for full terms and conditions.





- NOTES
1. THIS DRAWING SHALL BE READ IN CONJUNCTION WITH ALL METIS CONSULTANTS LTD DRAWINGS AND ALL OTHER RELEVANT ARCHITECT'S, ENGINEER'S AND LANDSCAPE ARCHITECT'S DRAWINGS AND SPECIFICATIONS.
  2. ALL DIMENSIONS SHOWN ARE IN METERS UNLESS OTHERWISE STATED.
  3. DO NOT SCALE FROM THIS DRAWING.
  4. LAYOUTS ARE A COMBINATION OF BOTH TOPOGRAPHICAL SURVEY AND ORDANCE SURVEY. CLARIFICATION AND DISCREPANCIES TO BE BROUGHT TO THE ATTENTION OF THE SITE ENGINEER.
  5. ALL GULLIES ALONG THE CYCLETRACK TO BE CYCLE FRIENDLY.
  6. HIGH FRICTION SURFACING TO BE PROVIDED ON EXISTING UTILITY COVERS IN CYCLE TRACK.

- KEY
- CYCLE TRACK CONFLICT ZONE
  - FLOATING BUS STOP
  - TACTILE PAVING CONTROLLED CROSSING
  - TACTILE PAVING UNCONTROLLED CROSSING
  - LANE DELINEATORS, 0.5m SAFETY ZONE
  - TEMPORARY FULL HEIGHT KERB
  - TEMPORARY BARRIERS
  - YELLOW ROAD MARKINGS
  - WHITE ROAD MARKINGS



B	19/06/2020	FOR INFORMATION	MP	AG	SJ
A	17/06/2020	FOR INFORMATION	MP	AG	HMLM
REV	REV. DATE	PURPOSE OF REVISION	DRAWN	CHKD	APPRVD



Metis Consultants Ltd  
4th Floor, Spencer House  
23 Sheen Road, Richmond  
London TW9 1BN  
T +44 (0)20 8948 0249  
E info@metisconsultants.co.uk

CLIENT



PROJECT

A200 EVELYN ROAD  
CS4-S3 TEMPORARY DESIGN

DRAWING TITLE

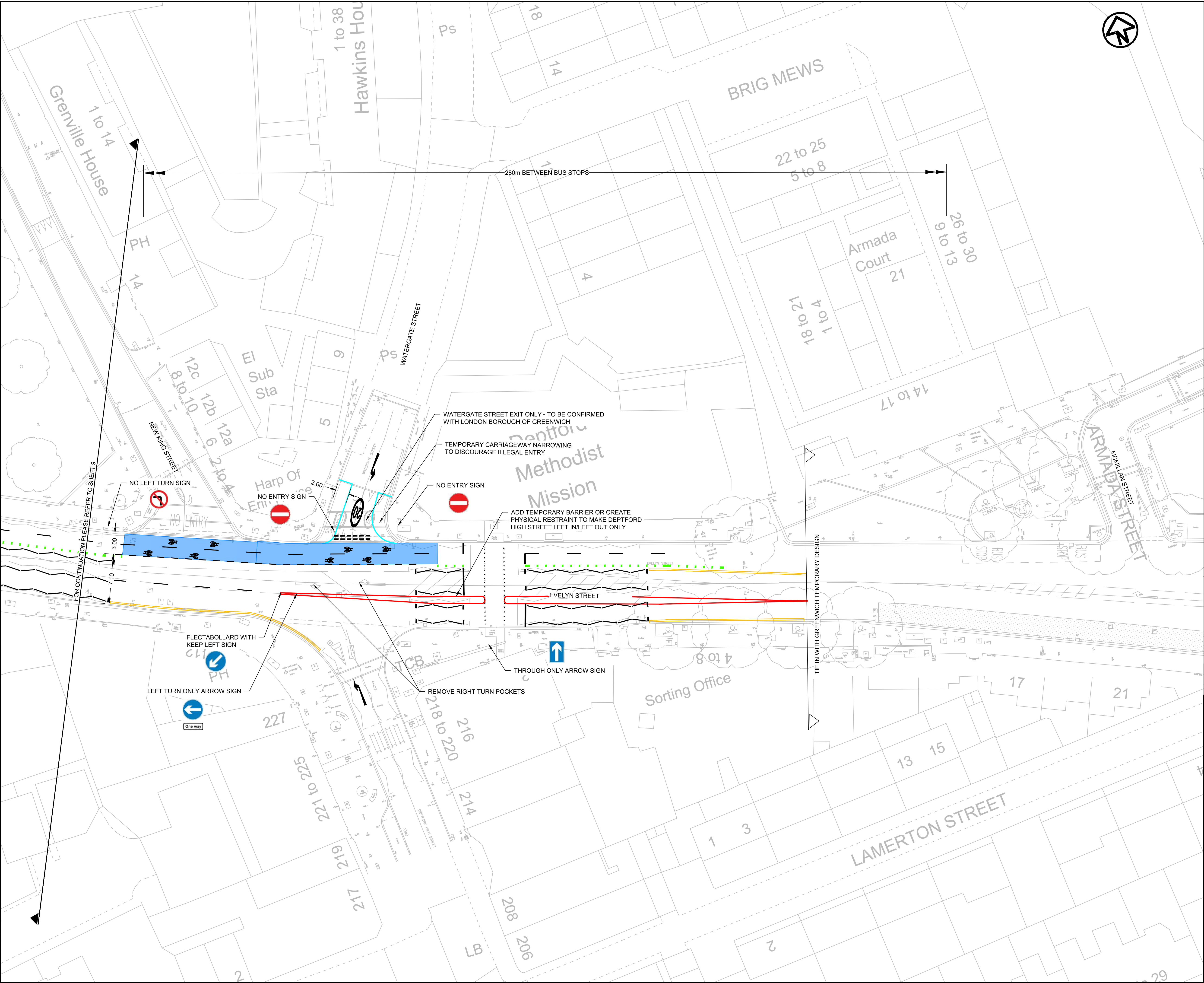
GENERAL ARRANGEMENT

DRAWING STATUS		
FOR INFORMATION		
SCALE	1:250 @ A1	DO NOT SCALE
SHEET	009 OF 010	

DRAWING NUMBER	REV
20077-MET-HGN-DR-009	B

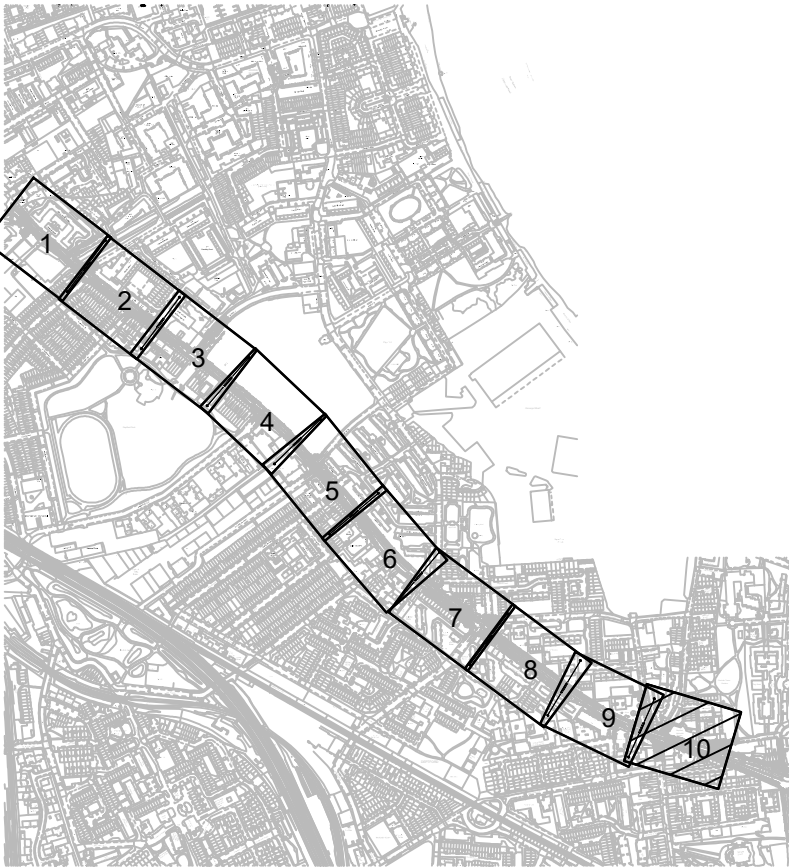
This drawing is not to be used in whole or part other than for the intended purpose and project as defined on this drawing. Refer to the contract for full terms and conditions.





- NOTES
1. THIS DRAWING SHALL BE READ IN CONJUNCTION WITH ALL METIS CONSULTANTS LTD DRAWINGS AND ALL OTHER RELEVANT ARCHITECT'S, ENGINEER'S AND LANDSCAPE ARCHITECT'S DRAWINGS AND SPECIFICATIONS.
  2. ALL DIMENSIONS SHOWN ARE IN METERS UNLESS OTHERWISE STATED.
  3. DO NOT SCALE FROM THIS DRAWING.
  4. LAYOUTS ARE A COMBINATION OF BOTH TOPOGRAPHICAL SURVEY AND ORDANCE SURVEY. CLARIFICATION AND DISCREPANCIES TO BE BROUGHT TO THE ATTENTION OF THE SITE ENGINEER.
  5. ALL GULLIES ALONG THE CYCLETRACK TO BE CYCLE FRIENDLY.
  6. HIGH FRICTION SURFACING TO BE PROVIDED ON EXISTING UTILITY COVERS IN CYCLE TRACK.

- KEY
- CYCLE TRACK CONFLICT ZONE
  - FLOATING BUS STOP
  - TACTILE PAVING CONTROLLED CROSSING
  - TACTILE PAVING UNCONTROLLED CROSSING
  - LANE DELINEATORS, 0.5m SAFETY ZONE
  - TEMPORARY FULL HEIGHT KERB
  - TEMPORARY BARRIERS
  - YELLOW ROAD MARKINGS
  - WHITE ROAD MARKINGS



B	19/06/2020	FOR INFORMATION	MP	AG	SJ
A	17/06/2020	FOR INFORMATION	MP	AG	HMLM
REV	REV. DATE	PURPOSE OF REVISION	DRAWN	CHKD	APPRVD

Metis Consultants Ltd  
4th Floor, Spencer House  
23 Sheen Road, Richmond  
London TW9 1BN  
T +44 (0)20 8948 0249  
E info@metisconsultants.co.uk

CLIENT

Lewisham

PROJECT

A200 EVELYN ROAD  
CS4-S3 TEMPORARY DESIGN

DRAWING TITLE

GENERAL ARRANGEMENT

DRAWING STATUS

FOR INFORMATION

SCALE	1:250	@ A1	DO NOT SCALE
SHEET	010	OF 010	

DRAWING NUMBER

20077-MET-HGN-DR-010

REV

B

This drawing is not to be used in whole or part other than for the intended purpose and project as defined on this drawing. Refer to the contract for full terms and conditions.