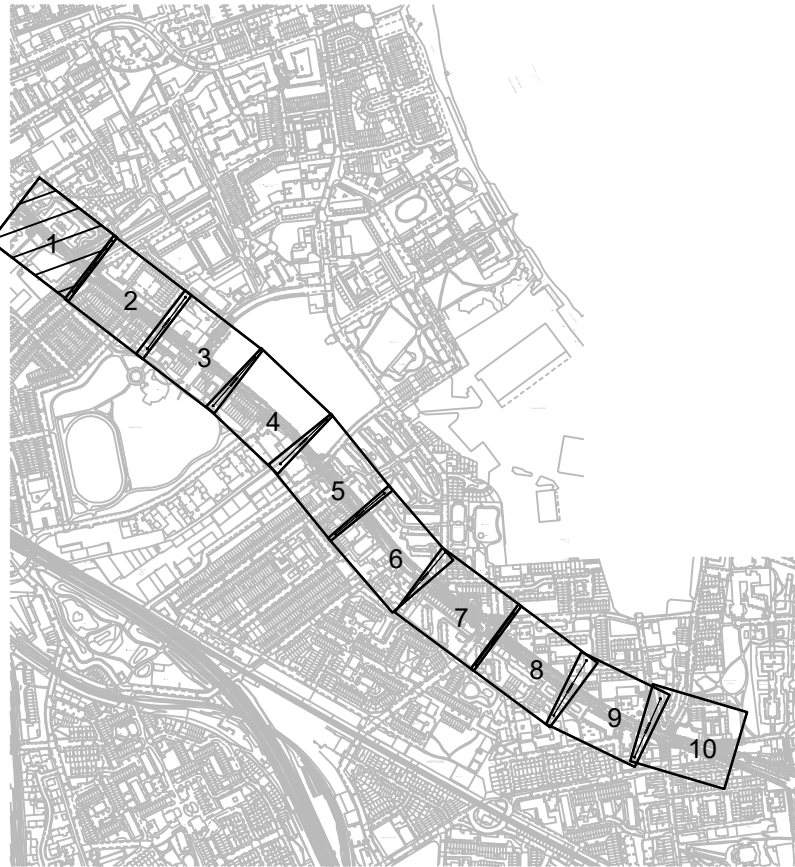


- NOTES
1. THIS DRAWING SHALL BE READ IN CONJUNCTION WITH ALL METIS CONSULTANTS LTD DRAWINGS AND ALL OTHER RELEVANT ARCHITECT'S, ENGINEER'S AND LANDSCAPE ARCHITECT'S DRAWINGS AND SPECIFICATIONS.
 2. ALL DIMENSIONS SHOWN ARE IN METERS UNLESS OTHERWISE STATED.
 3. DO NOT SCALE FROM THIS DRAWING.
 4. LAYOUTS ARE A COMBINATION OF BOTH TOPOGRAPHICAL SURVEY AND ORDNANCE SURVEY. CLARIFICATION AND DISCREPANCIES TO BE BROUGHT TO THE ATTENTION OF THE SITE ENGINEER.
 5. ALL GULLIES ALONG THE CYCLETRACK TO BE CYCLE FRIENDLY.
 6. HIGH FRICTION SURFACING TO BE PROVIDED ON EXISTING UTILITY COVERS IN CYCLE TRACK.

- KEY
- CYCLE TRACK CONFLICT ZONE
 - FLOATING BUS STOP
 - TACTILE PAVING CONTROLLED CROSSING
 - TACTILE PAVING UNCONTROLLED CROSSING
 - LANE DELINEATORS, 0.5m SAFETY ZONE
 - TEMPORARY FULL HEIGHT KERB
 - TEMPORARY BARRIERS
 - YELLOW ROAD MARKINGS
 - WHITE ROAD MARKINGS



B	19/06/2020	FOR INFORMATION	MP	AG	SJ
A	17/06/2020	FOR INFORMATION	MP	AG	HMLM
REV	REV. DATE	PURPOSE OF REVISION	DRAWN	CHKD	APPRVD

METIS
metisconsultants.co.uk

Metis Consultants Ltd
4th Floor, Spencer House
23 Sheen Road, Richmond
London TW9 1BN
T +44 (0)20 8948 0249
E info@metisconsultants.co.uk

CLIENT



PROJECT

A200 EVELYN ROAD
CS4-S3 TEMPORARY DESIGN

DRAWING TITLE

GENERAL ARRANGEMENT

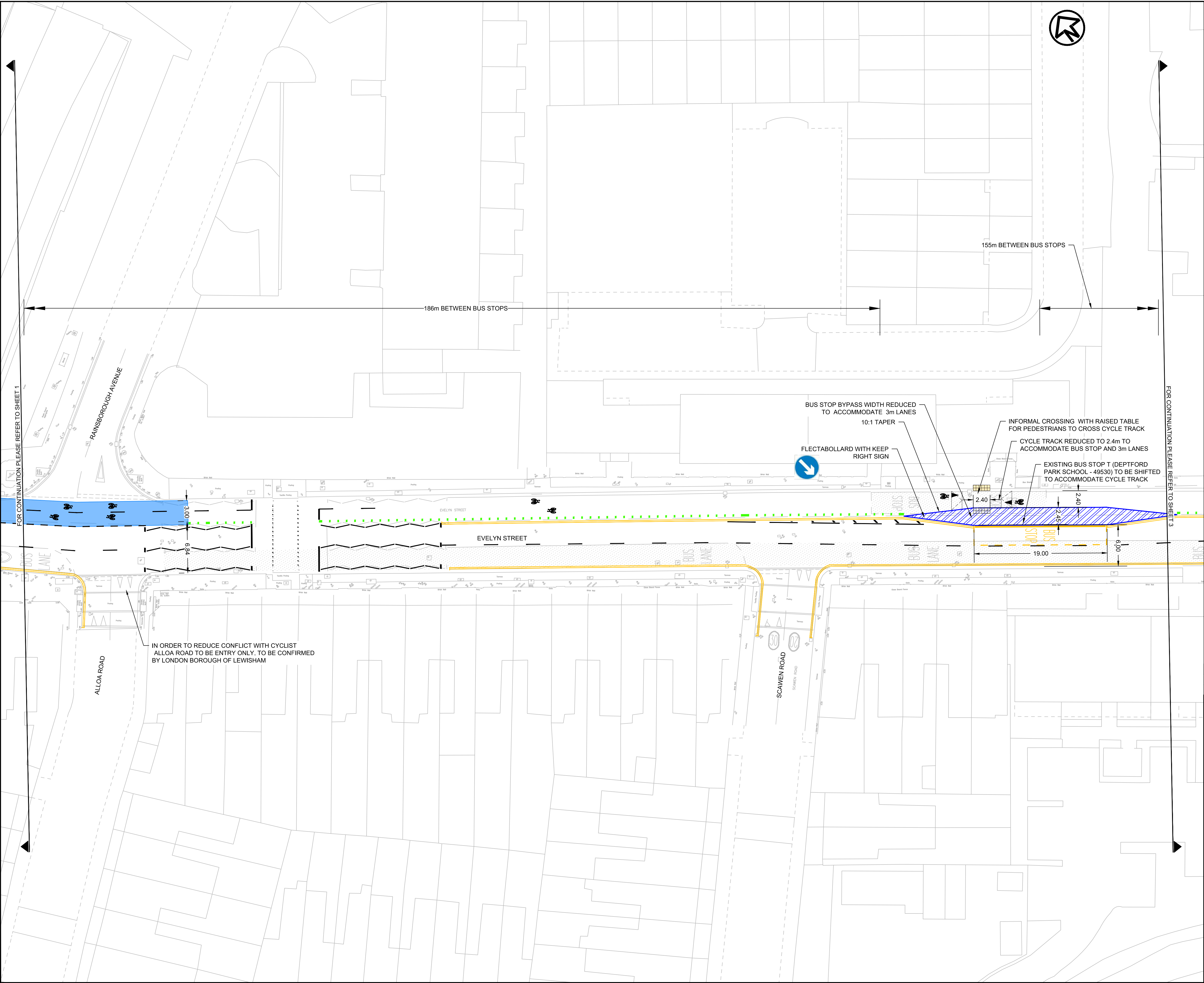
DRAWING STATUS

FOR INFORMATION

SCALE	1:250 @ A1	DO NOT SCALE
SHEET	001 OF 010	

DRAWING NUMBER	20077-MET-HGN-DR-001	REV	B
----------------	----------------------	-----	---

This drawing is not to be used in whole or part other than for the intended purpose and project as defined on this drawing. Refer to the contract for full terms and conditions.

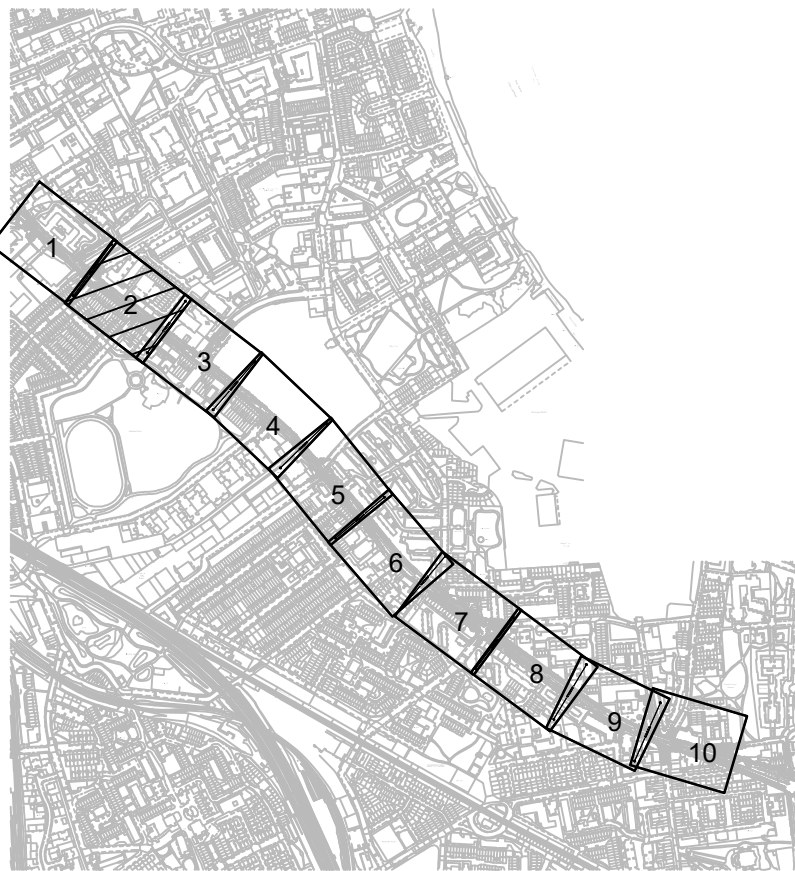


NOTES


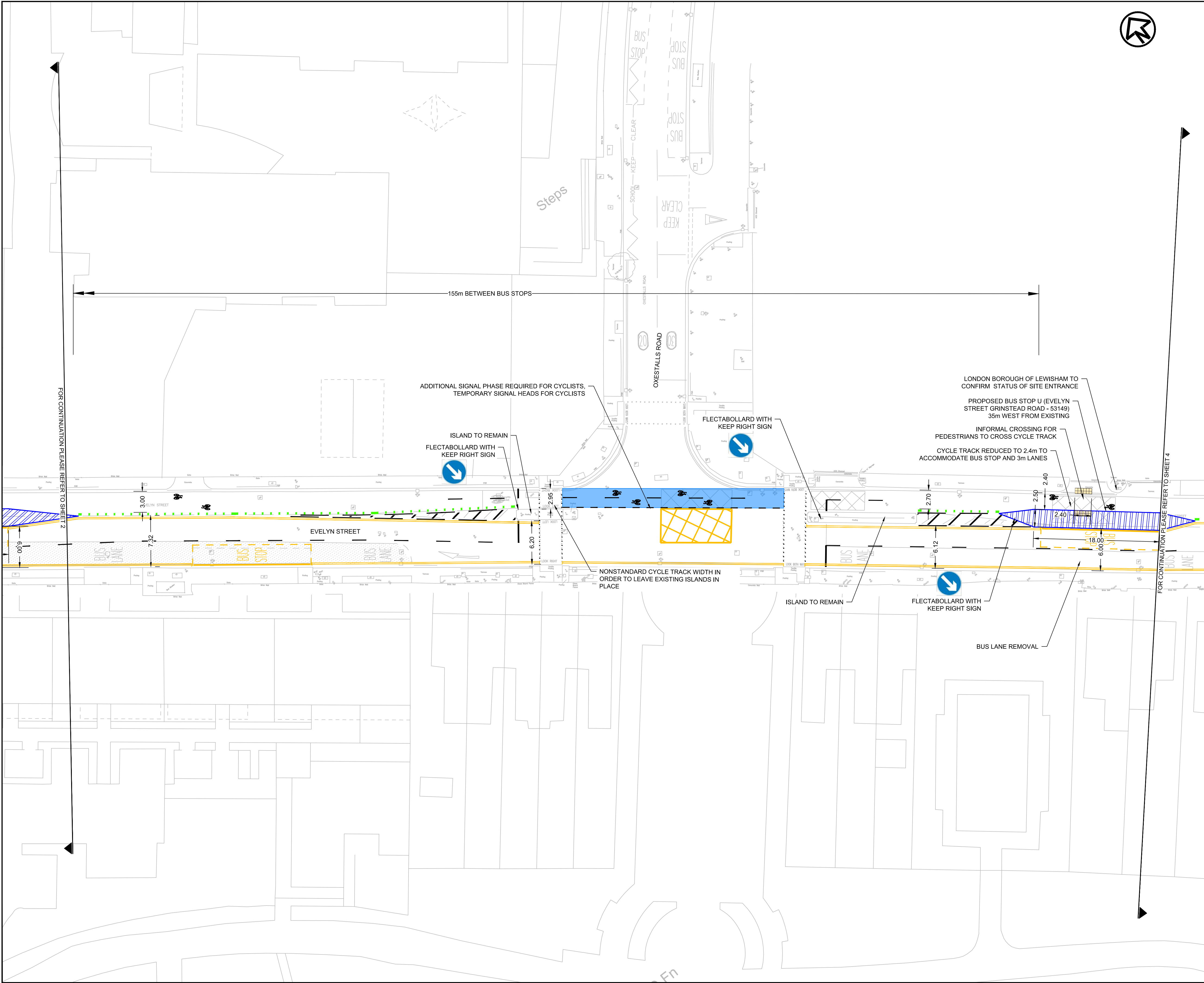
1. THIS DRAWING SHALL BE READ IN CONJUNCTION WITH ALL METIS CONSULTANTS LTD DRAWINGS AND ALL OTHER RELEVANT ARCHITECT'S, ENGINEER'S AND LANDSCAPE ARCHITECT'S DRAWINGS AND SPECIFICATIONS.
2. ALL DIMENSIONS SHOWN ARE IN METERS UNLESS OTHERWISE STATED.
3. DO NOT SCALE FROM THIS DRAWING.
4. LAYOUTS ARE A COMBINATION OF BOTH TOPOGRAPHICAL SURVEY AND ORDNANCE SURVEY. CLARIFICATION AND DISCREPANCIES TO BE BROUGHT TO THE ATTENTION OF THE SITE ENGINEER.
5. ALL GULLIES ALONG THE CYCLETRACK TO BE CYCLE FRIENDLY.
6. HIGH FRICTION SURFACING TO BE PROVIDED ON EXISTING UTILITY COVERS IN CYCLE TRACK.

KEY

- CYCLE TRACK CONFLICT ZONE
- FLOATING BUS STOP
- TACTILE PAVING CONTROLLED CROSSING
- TACTILE PAVING UNCONTROLLED CROSSING
- LANE DELINEATORS, 0.5m SAFETY ZONE
- TEMPORARY FULL HEIGHT KERB
- TEMPORARY BARRIERS
- YELLOW ROAD MARKINGS
- WHITE ROAD MARKINGS



B	19/06/2020	FOR INFORMATION	MP	AG	SJ
A	17/06/2020	FOR INFORMATION	MP	AG	HMLM
REV	REV. DATE	PURPOSE OF REVISION	DRAWN	CHKD	APPRVD
<div> metisconsultants.co.uk</div>			<div>Metis Consultants Ltd 4th Floor, Spencer House 23 Sheen Road, Richmond London TW9 1BN T +44 (0)20 8948 0249 E info@metisconsultants.co.uk</div>		
CLIENT					
<div></div>					
PROJECT					
A200 EVELYN ROAD CS4-S3 TEMPORARY DESIGN					
DRAWING TITLE					
GENERAL ARRANGEMENT					
DRAWING STATUS					
FOR INFORMATION					
SCALE		1:250 @ A1	DO NOT SCALE		
SHEET		002 OF 010			
DRAWING NUMBER					REV
20077-MET-HGN-DR-002					B
This drawing is not to be used in whole or part other than for the intended purpose and project as defined on this drawing. Refer to the contract for full terms and conditions.					

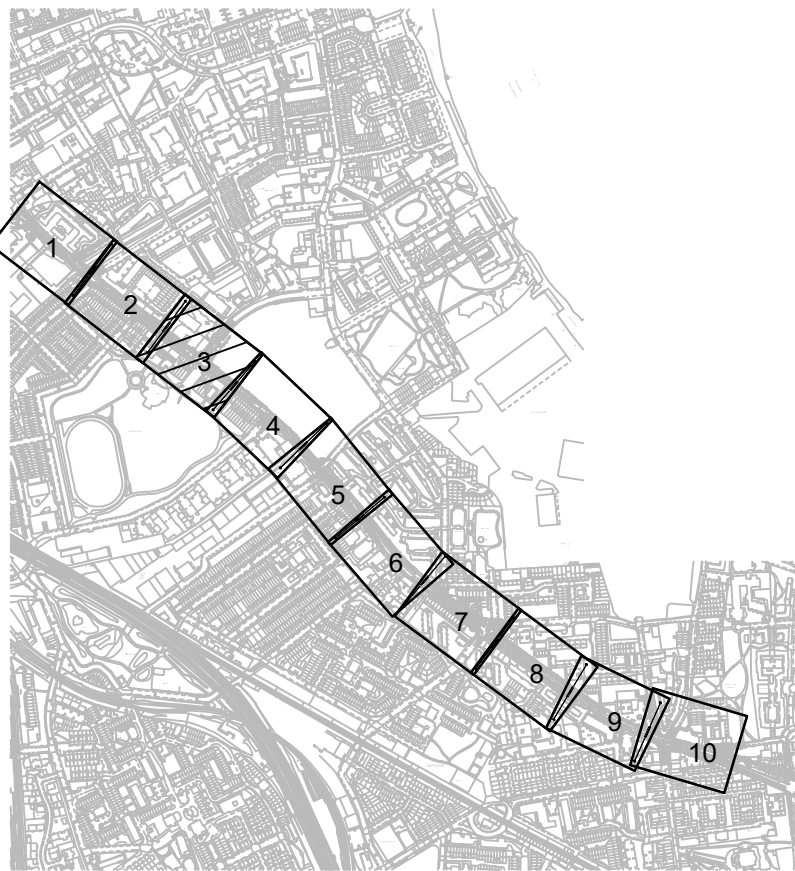


NOTES

1. THIS DRAWING SHALL BE READ IN CONJUNCTION WITH ALL METIS CONSULTANTS LTD DRAWINGS AND ALL OTHER RELEVANT ARCHITECT'S, ENGINEER'S AND LANDSCAPE ARCHITECT'S DRAWINGS AND SPECIFICATIONS.
2. ALL DIMENSIONS SHOWN ARE IN METERS UNLESS OTHERWISE STATED.
3. DO NOT SCALE FROM THIS DRAWING.
4. LAYOUTS ARE A COMBINATION OF BOTH TOPOGRAPHICAL SURVEY AND ORDNANCE SURVEY. CLARIFICATION AND DISCREPANCIES TO BE BROUGHT TO THE ATTENTION OF THE SITE ENGINEER.
5. ALL GULLIES ALONG THE CYCLETRACK TO BE CYCLE FRIENDLY.
6. HIGH FRICTION SURFACING TO BE PROVIDED ON EXISTING UTILITY COVERS IN CYCLE TRACK.

KEY

- CYCLE TRACK CONFLICT ZONE
- FLOATING BUS STOP
- TACTILE PAVING CONTROLLED CROSSING
- TACTILE PAVING UNCONTROLLED CROSSING
- LANE DELINEATORS, 0.5m SAFETY ZONE
- TEMPORARY FULL HEIGHT KERB
- TEMPORARY BARRIERS
- YELLOW ROAD MARKINGS
- WHITE ROAD MARKINGS



B	19/06/2020	FOR INFORMATION	MP	AG	SJ
A	17/06/2020	FOR INFORMATION	MP	AG	HMLM
REV	REV. DATE	PURPOSE OF REVISION	DRAWN	CHKD	APPRVD

METIS
metisconsultants.co.uk

Metis Consultants Ltd
4th Floor, Spencer House
23 Sheen Road, Richmond
London TW9 1BN
T +44 (0)20 8948 0249
E info@metisconsultants.co.uk



PROJECT
A200 EVELYN ROAD
CS4-S3 TEMPORARY DESIGN

DRAWING TITLE
GENERAL ARRANGEMENT

DRAWING STATUS
FOR INFORMATION

SCALE	1:250 @ A1	DO NOT SCALE
SHEET	003 OF 010	

DRAWING NUMBER
20077-MET-HGN-DR-003










REV
B

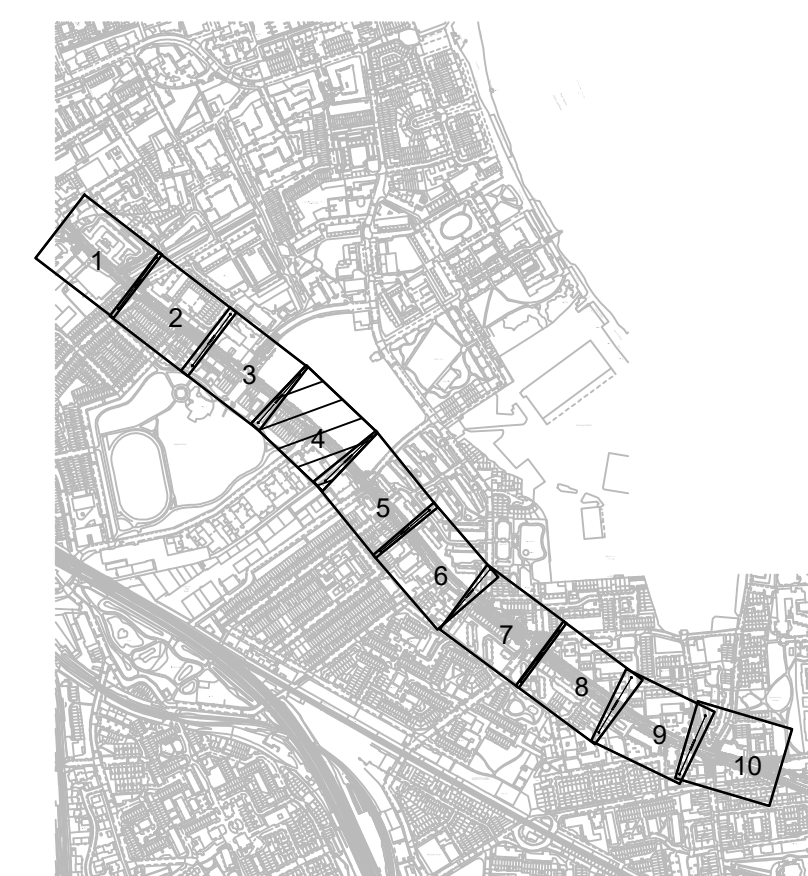
This drawing is not to be used in whole or part other than for the intended purpose and project as defined on this drawing. Refer to the contract for full terms and conditions.



1. THIS DRAWING SHALL BE READ IN CONJUNCTION WITH ALL METIS CONSULTANTS LTD DRAWINGS AND ALL OTHER RELEVANT ARCHITECT'S, ENGINEER'S AND LANDSCAPE ARCHITECT'S DRAWINGS AND SPECIFICATIONS.
2. ALL DIMENSIONS SHOWN ARE IN METERS UNLESS OTHERWISE STATED.
3. DO NOT SCALE FROM THIS DRAWING.
4. LAYOUTS ARE A COMBINATION OF BOTH TOPOGRAPHICAL SURVEY AND ORNANCE SURVEY. CLARIFICATION AND DISCREPANCIES TO BE BROUGHT TO THE ATTENTION OF THE SITE ENGINEER.
5. ALL GULLIES ALONG THE CYCLETTRACK TO BE CYCLE FRIENDLY.
6. HIGH FRICTION SURFACING TO BE PROVIDED ON EXISTING UTILITY COVERS IN CYCLE TRACK.

KEY

- | | |
|---|--------------------------------------|
|  | CYCLE TRACK CONFLICT ZONE |
|  | FLOATING BUS STOP |
|  | TACTILE PAVING CONTROLLED CROSSING |
|  | TACTILE PAVING UNCONTROLLED CROSSING |
|  | LANE DELINEATORS, 0.5m SAFETY ZONE |
|  | TEMPORARY FULL HEIGHT KERB |
|  | TEMPORARY BARRIERS |
|  | YELLOW ROAD MARKINGS |
|  | WHITE ROAD MARKINGS |



B	19/06/2020	FOR INFORMATION	MP	AG	S
A	17/06/2020	FOR INFORMATION	MP	AG	HP
REV	REV. DATE	PURPOSE OF REVISION	DRAWN	CHKD	APR

METIS
metisconsultants.co.uk

Metis Consultants Ltd
4th Floor, Spencer House
23 Stevenage Road, Richmond
London TW9 1BN
T +44 (0)20 8948 0249
E info@metisconsultants.co.uk

CLIENT



PROJECT

A200 EVELYN ROAD
CS4-S3 TEMPORARY DESIGN

DRAWING TITLE

GENERAL ARRANGEMENT

DRAWING STATUS
<input type="checkbox"/> Not Started
<input type="checkbox"/> In Progress
<input type="checkbox"/> Completed

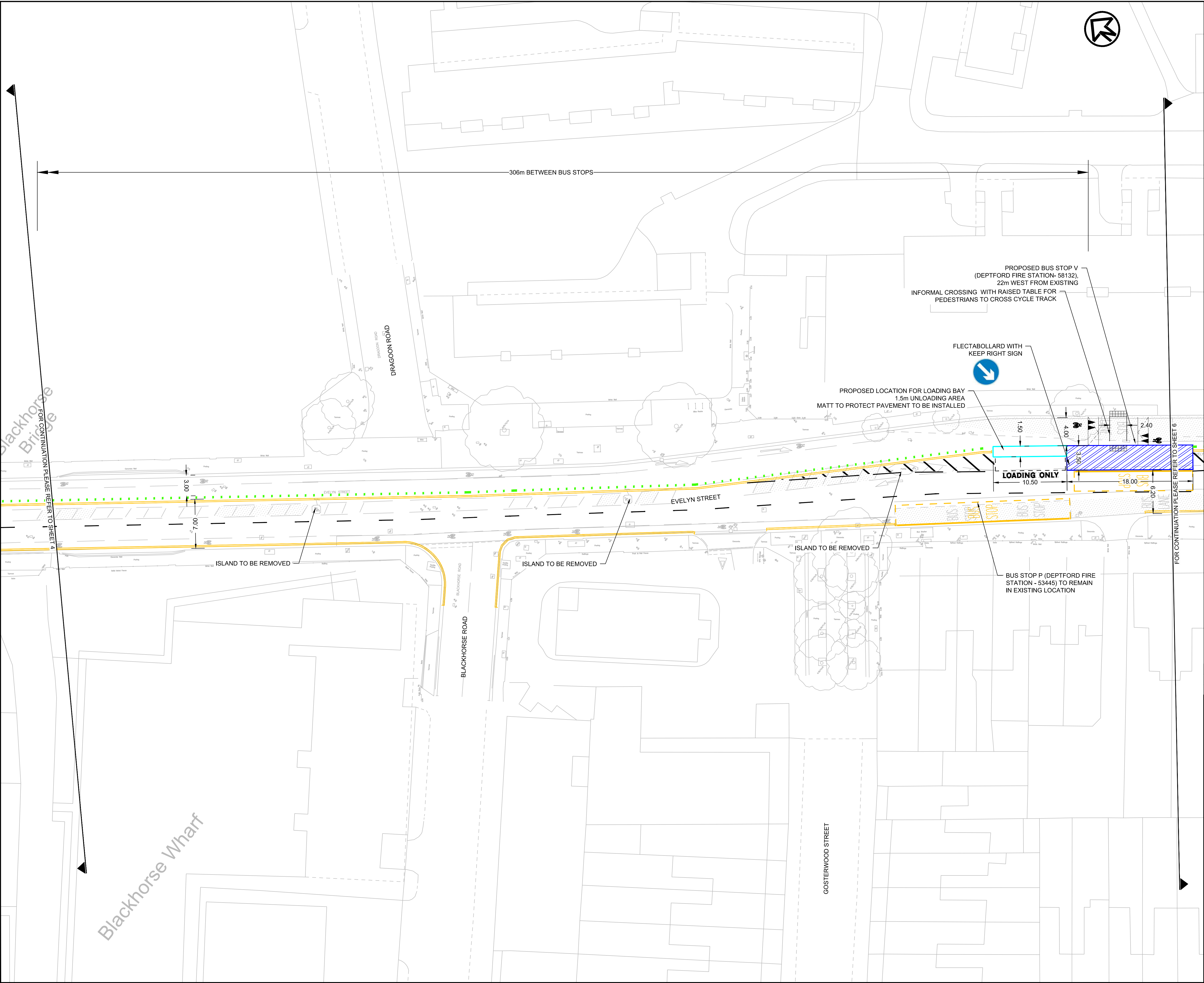
FOR INFORMATION

SCALE	1:250 @ A1	DO NOT SCALE
SHEET	004 OF 010	

DRAWING NUMBER

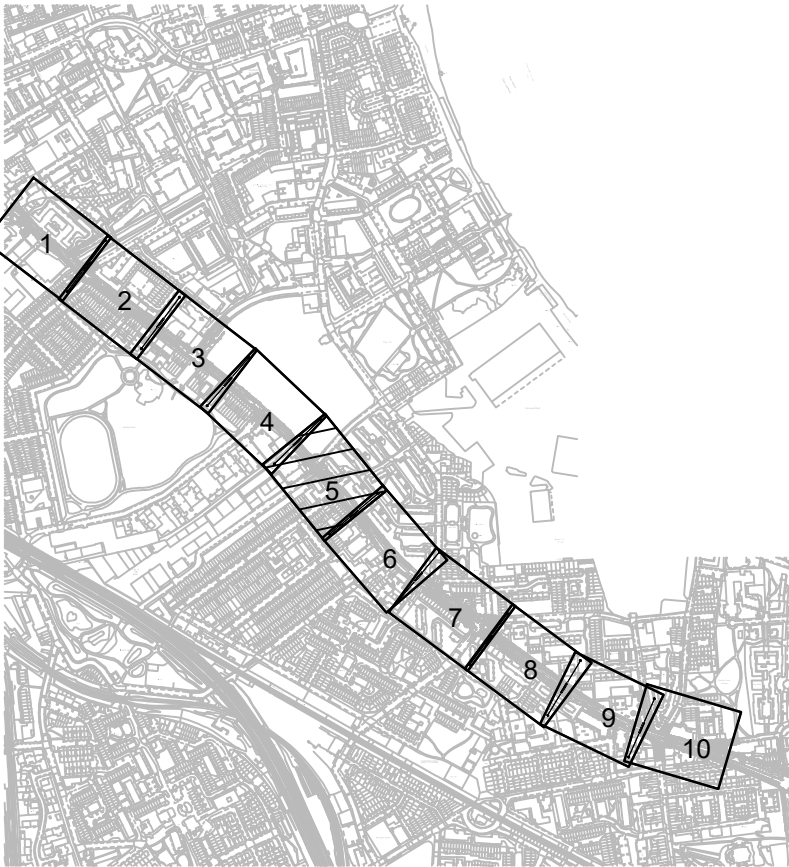
20077-MET-HGN-DR-004

This drawing is not to be used in whole or part other than for the intended purpose and project as defined on this drawing. Refer to the contract for terms and conditions.



- NOTES
1. THIS DRAWING SHALL BE READ IN CONJUNCTION WITH ALL METIS CONSULTANTS LTD DRAWINGS AND ALL OTHER RELEVANT ARCHITECT'S, ENGINEER'S AND LANDSCAPE ARCHITECT'S DRAWINGS AND SPECIFICATIONS.
 2. ALL DIMENSIONS SHOWN ARE IN METERS UNLESS OTHERWISE STATED.
 3. DO NOT SCALE FROM THIS DRAWING.
 4. LAYOUTS ARE A COMBINATION OF BOTH TOPOGRAPHICAL SURVEY AND ORDNANCE SURVEY. CLARIFICATION AND DISCREPANCIES TO BE BROUGHT TO THE ATTENTION OF THE SITE ENGINEER.
 5. ALL GULLIES ALONG THE CYCLETRACK TO BE CYCLE FRIENDLY.
 6. HIGH FRICTION SURFACING TO BE PROVIDED ON EXISTING UTILITY COVERS IN CYCLE TRACK.

- KEY
- CYCLE TRACK CONFLICT ZONE
 - FLOATING BUS STOP
 - TACTILE PAVING CONTROLLED CROSSING
 - TACTILE PAVING UNCONTROLLED CROSSING
 - LANE DELINEATORS, 0.5m SAFETY ZONE
 - TEMPORARY FULL HEIGHT KERB
 - TEMPORARY BARRIERS
 - YELLOW ROAD MARKINGS
 - WHITE ROAD MARKINGS



B	19/06/2020	FOR INFORMATION	MP	AG	SJ
A	17/06/2020	FOR INFORMATION	MP	AG	HMLM
REV	REV. DATE	PURPOSE OF REVISION	DRAWN	CHKD	APPRVD

METIS
metisconsultants.co.uk

Metis Consultants Ltd
4th Floor, Spencer House
23 Sheen Road, Richmond
London TW9 1BN
T +44 (0)20 8948 0249
E info@metisconsultants.co.uk

CLIENT

PROJECT

A200 EVELYN ROAD
CS4-S3 TEMPORARY DESIGN

DRAWING TITLE

GENERAL ARRANGEMENT

DRAWING STATUS

FOR INFORMATION

SCALE	1:250 @ A1	DO NOT SCALE
SHEET	005 OF 010	
DRAWING NUMBER	20077-MET-HGN-DR-005	REV B

This drawing is not to be used in whole or part other than for the intended purpose and project as defined on this drawing. Refer to the contract for full terms and conditions.