

HERMIS 2000

Hertfordshire County Council
Environment,
()

Linear Asset Inspection Detail**Report Date** 03/03/2010 01:31 PM**Submitted By**

Page 1

Search Criteria

Search Style Exact **Sort By** Insp # Ascend
Asset RW Roadway A4147/200
Started From 01/01/2008 **Started To** 01/01/2010

Inspection #	1666075	Work Order #		Activity	ISC1	MONTHLY CARRIAGEWAY/CYC		
Asset	RW	Roadway	A4147/200	From	0.00	To	2112.86	FT
Started	04/01/2008 13:58		Crew Leader					
Completed	04/01/2008 13:58		Weather OVER					
Comp By			Surveyed Length 2112.86					
Project			Surveyed Width 0.00					
Crew			Surveyed Height 0.00					

Comments

No Comments

Observations

No Existing Information

Observation Summary

Observation	Description	# of Observations	Sum of Ratings
-------------	-------------	-------------------	----------------

There are no observations for this inspection

Overall Summary

Rating Label	Rating
--------------	--------

There are no observations for this inspection

HERMIS 2000

Hertfordshire County Council
Environment,
()

Linear Asset Inspection Detail

Report Date 03/03/2010 01:31 PM

Submitted By

Page 2

Inspection #	1680588	Work Order #		Activity	ISC1	MONTHLY CARRIAGEWAY/CYC		
Asset	RW	Roadway	A4147/200	From	0.00	To	2112.86	FT
Started	05/02/2008 14:22			Crew Leader				
Completed	05/02/2008 14:24			Weather	RAIN			
Comp By				Surveyed Length	2112.86			
Project				Surveyed Width	0.00			
Crew				Surveyed Height	0.00			

Comments
No Comments

Observations



Meas From	B	From	659.45	To	659.45	Width	0.00
Side		Position	C	Offset	0.00		
Observation	CWPHAA	POTHOLE	>40MM PRIORITY ON WO	Measurement	0.000	Rating	0.0000
Observation	CATH1A	CAT 1	HIGH RISK 24 HR				
Degree/Severity	Obs No: 1						
Comments	Location: MINI RBT VERULAM RD TO NORMANDY RD JUNCT						
	Defect: p/h x 3 from l/c 330 to hse 104						
	Action:						
	Obs Comment:						
	Post Load Comment:						

End of Observations

HERMIS 2000

Hertfordshire County Council
Environment,
()

Linear Asset Inspection Detail**Report Date** 03/03/2010 01:31 PM**Submitted By**

Page 3

Observation Summary

Observation	Description	# of Observations	Sum of Ratings
CWPHAA	POTHOLE >40MM PRIORITY ON WO	1	0.0000

Overall Summary

Rating Label	Rating
--------------	--------

There are no observations for this inspection

HERMIS 2000

Hertfordshire County Council
Environment,
()

Linear Asset Inspection Detail

Report Date 03/03/2010 01:31 PM

Submitted By

Page 4

Inspection #	1693396	Work Order #		Activity	ISC1	MONTHLY CARRIAGEWAY/CYC		
Asset	RW	Roadway	A4147/200	From	0.00	To	2112.86	FT
Started	06/03/2008 10:21			Crew Leader				
Completed	06/03/2008 10:22			Weather	OVER			
Comp By				Surveyed Length	2112.86			
Project				Surveyed Width	0.00			
Crew				Surveyed Height	0.00			

Comments

No Comments

Observations



Meas From	B	From	1400.92	To	1400.92	Width	0.00
Side		Position	C	Offset	0.00		
Observation	CWPHAA	POTHOLE >40MM PRIORITY ON WO		Measurement	0.000	Rating	0.0000
Observation	CATH1A	CAT 1 HIGH RISK 24 HR					
Degree/Severity	Obs No: 1						
Comments	Location: MINI RBT VERULAM RD TO NORMANDY RD JUNCT						
	Defect: p/h x 2 nr jct Church Crescent						
	Action:						
	Obs Comment:						
	Post Load Comment:						

End of Observations



Report Date 03/03/2010 01:31 PM

Submitted By

Page 5

Observation Summary

Observation	Description	# of Observations	Sum of Ratings
CWPHAA	POTHOLE >40MM PRIORITY ON WO	1	0.0000

Overall Summary

Rating Label	Rating
--------------	--------

There are no observations for this inspection

HERMIS 2000

Hertfordshire County Council
Environment,
()

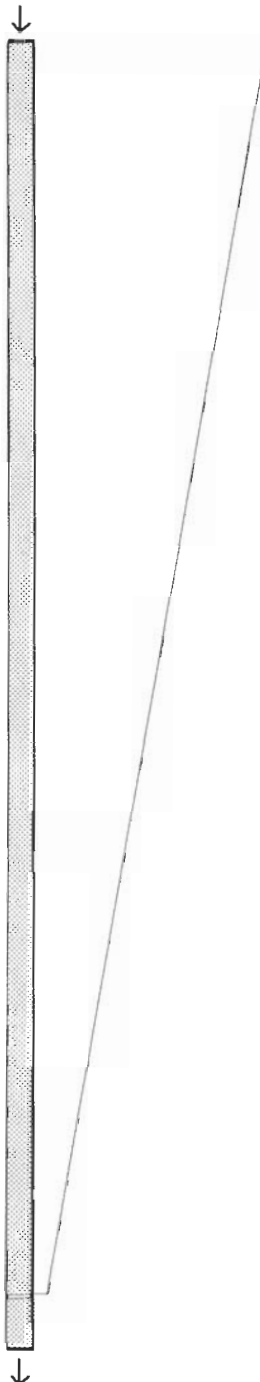
Linear Asset Inspection Detail**Report Date** 03/03/2010 01:31 PM**Submitted By**

Page 6

Inspection #	1699265	Work Order #		Activity	ISF6	SIXMONTHLY FOOTWAY	
Asset	RW	Roadway	A4147/200	From	0.00	To	2112.86 FT
Started	19/03/2008 14:44	Crew Leader					
Completed	19/03/2008 14:53	Weather	FINE				
Comp By		Surveyed Length	2112.86				
Project		Surveyed Width	0.00				
Crew		Surveyed Height	0.00				

Comments

No Comments

Observations

Meas From	B	From	2024.28	To	2024.28	Width	0.00
Side		Position	C	Offset	0.00		
Observation	CGCBAA	MISSING OR BROKEN ITEM		Measurement	0.000	Rating	0.0000
Observation	CATHE1	CAT 1 HIGH RISK EMERGENCY 1HR					
Degree/Severity	Obs No: 1						
Comments	Location: MINI RBT VERULAM RD TO NORMANDY RD JUNCT						
	Defect: in /j with west view rd brocken catv cover						
	Action:						
	Obs Comment:						
	Post Load Comment:						
End of Observations							

Report Date 03/03/2010 01:31 PM

Submitted By

Page 7

Observation Summary

Observation	Description	# of Observations	Sum of Ratings
CGCBAA	MISSING OR BROKEN ITEM	1	0.0000

Overall Summary

Rating Label	Rating
--------------	--------

There are no observations for this inspection

HERMIS 2000

Hertfordshire County Council
Environment,
()

Linear Asset Inspection Detail

Report Date 03/03/2010 01:31 PM

Submitted By

Page 8

Inspection #	1707045	Work Order #		Activity	ISC1	MONTHLY CARRIAGEWAY/CYC		
Asset	RW	Roadway	A4147/200	From	0.00	To	2112.86	FT
Started	03/04/2008 11:59	Crew Leader						
Completed	03/04/2008 12:01	Weather	FINE					
Comp By		Surveyed Length	2112.86					
Project		Surveyed Width	0.00					
Crew		Surveyed Height	0.00					

Comments

No Comments

Observations



Meas From	B	From	223.10	To	223.10	Width	0.00
Side		Position	C	Offset	0.00		
Observation	CWPHAA	POTHOLE >40MM PRIORITY ON WO		Measurement	0.000	Rating	0.0000
Observation	CATH1A	CAT 1 HIGH RISK 24 HR					
Degree/Severity	Obs No: 1						
Comments	Location: MINI RBT VERULAM RD TO NORMANDY RD JUNCT						
	Defect: p/h x 1 nr mini rbt with Verulam rd						
	Action:						
	Obs Comment:						
	Post Load Comment:						

End of Observations

Report Date 03/03/2010 01:31 PM

Submitted By

Page 9

Observation Summary

Observation	Description	# of Observations	Sum of Ratings
CWPHAA	POTHOLE >40MM PRIORITY ON WO	1	0.0000

Overall Summary

Rating Label	Rating
--------------	--------

There are no observations for this inspection

HERMIS 2000

Hertfordshire County Council
Environment,
()

Linear Asset Inspection Detail

Report Date 03/03/2010 01:31 PM

Submitted By

Page 10

Inspection #	1718847	Work Order #	A4147/200	Activity	ISC1	MONTHLY CARRIAGEWAY/CYC		
Asset	RW	Roadway		From	0.00	To	2112.86	FT
Started	06/05/2008 11:34			Crew Leader				
Completed	06/05/2008 11:44			Weather	FINE			
Comp By				Surveyed Length	2112.86			
Project				Surveyed Width	0.00			
Crew				Surveyed Height	0.00			

Comments

No Comments

Observations



Meas From	B	From	1397.64	To	1397.64	Width	0.00
Side		Position	C	Offset	0.00		
Observation	CWPHAA	POTHOLE >40MM PRIORITY ON WO		Measurement	0.000	Rating	0.0000
Observation	CATH1A	CAT 1 HIGH RISK 24 HR					
Degree/Severity	Obs No: 1						
Comments	Location: MINI RBT VERULAM RD TO NORMANDY RD JUNCT						
	Defect: p/h x 4 nr jct with Church crescent						
	Action:						
	Obs Comment:						
	Post Load Comment:						

End of Observations

Report Date 03/03/2010 01:31 PM

Submitted By

Page 11

Observation Summary

Observation	Description	# of Observations	Sum of Ratings
CWPHAA	POTHOLE >40MM PRIORITY ON WO	1	0.0000

Overall Summary

Rating Label	Rating
--------------	--------

There are no observations for this inspection

HERMIS 2000

Hertfordshire County Council
Environment,
()

Linear Asset Inspection Detail

Report Date 03/03/2010 01:31 PM

Submitted By

Page 12

Inspection #	1718848	Work Order #		Activity	ISC1	MONTHLY CARRIAGEWAY/CYC		
Asset	RW	Roadway	A4147/200	From	0.00	To	2112.86	FT
Started	06/05/2008 11:45			Crew Leader				
Completed	06/05/2008 11:46			Weather	FINE			
Comp By				Surveyed Length	2112.86			
Project				Surveyed Width	0.00			
Crew				Surveyed Height	0.00			

Comments

No Comments

Observations



Meas From	B	From	1092.52	To	1092.52	Width	0.00
Side		Position	C	Offset	0.00		
Observation	CWPHAA	POTHOLE >40MM PRIORITY ON WO		Measurement	0.000	Rating	0.0000
Observation	CATH1A	CAT 1 HIGH RISK 24 HR					
Degree/Severity	Obs No: 1						
Comments	Location: MINI RBT VERULAM RD TO NORMANDY RD JUNCT						
	Defect: p/h x 2 opp hse 68						
	Action:						
	Obs Comment:						
	Post Load Comment:						

End of Observations



HERMIS 2000

Hertfordshire County Council
Environment,
()

Linear Asset Inspection Detail**Report Date** 03/03/2010 01:31 PM**Submitted By**

Page 13

Observation Summary

Observation	Description	# of Observations	Sum of Ratings
CWPHAA	POTHOLE >40MM PRIORITY ON WO	1	0.0000

Overall Summary

Rating Label	Rating
--------------	--------

There are no observations for this inspection

HERMIS 2000

Hertfordshire County Council
Environment,
()

Linear Asset Inspection Detail**Report Date** 03/03/2010 01:31 PM**Submitted By**

Page 14

Inspection #	1718849	Work Order #		Activity	ISC1	MONTHLY CARRIAGEWAY/CYC		
Asset	RW	Roadway	A4147/200	From	0.00	To	2112.86	FT
Started	06/05/2008 11:46	Crew Leader						
Completed	06/05/2008 11:47	Weather	FINE					
Comp By		Surveyed Length	2112.86					
Project		Surveyed Width	0.00					
Crew		Surveyed Height	0.00					

Comments

No Comments

Observations

Meas From	B	From	800.52	To	800.52	Width	0.00
Side		Position	C	Offset	0.00		
Observation	CWPHAA	POTHOLE >40MM PRIORITY ON WO			Measurement	0.000	Rating
Observation	CATH1A	CAT 1 HIGH RISK 24 HR					0.0000
Degree/Severity	Obs No: 1						
Comments	Location: MINI RBT VERULAM RD TO NORMANDY RD JUNCT						
	Defect: p/h x 2 nr l/c 328						
	Action:						
	Obs Comment:						
	Post Load Comment:						

End of Observations



Report Date 03/03/2010 01:31 PM

Submitted By

Page 15

Observation Summary

Observation	Description	# of Observations	Sum of Ratings
CWPHAA	POTHOLE >40MM PRIORITY ON WO	1	0.0000

Overall Summary

Rating Label	Rating
--------------	--------

There are no observations for this inspection

HERMIS 2000

Hertfordshire County Council
Environment,
()

Linear Asset Inspection Detail

Report Date 03/03/2010 01:31 PM

Submitted By

Page 16

Inspection #	1718850	Work Order #		Activity	ISC1	MONTHLY CARRIAGEWAY/CYC		
Asset	RW	Roadway	A4147/200	From	0.00	To	2112.86	FT
Started	06/05/2008 11:47		Crew Leader					
Completed	06/05/2008 11:48		Weather		FINE			
Comp By			Surveyed Length		2112.86			
Project			Surveyed Width		0.00			
Crew			Surveyed Height		0.00			

Comments

No Comments

Observations



Meas From	B	From	475.72	To	475.72	Width	0.00
Side		Position	C	Offset	0.00		
Observation	CWPHAA	POTHOLE >40MM PRIORITY ON WO			Measurement	0.000	Rating
Observation	CATH1A	CAT 1 HIGH RISK 24 HR					0.0000
Degree/SeverityObs No: 1							
Comments	Location: MINI RBT VERULAM RD TO NORMANDY RD JUNCT						
	Defect: p/h x 2 o/s hse 122						
	Action:						
	Obs Comment:						
	Post Load Comment:						

End of Observations



Report Date 03/03/2010 01:31 PM

Submitted By

Page 17

Observation Summary

Observation	Description	# of Observations	Sum of Ratings
CWPHAA	POTHOLE >40MM PRIORITY ON WO	1	0.0000

Overall Summary

Rating Label	Rating
--------------	--------

There are no observations for this inspection

HERMIS 2000

Hertfordshire County Council
Environment,
()

Linear Asset Inspection Detail

Report Date 03/03/2010 01:31 PM

Submitted By

Page 18

Inspection #	1718851	Work Order #		Activity	ISC1	MONTHLY CARRIAGEWAY/CYC		
Asset	RW	Roadway	A4147/200	From	0.00	To	2112.86	FT
Started	06/05/2008 11:48	Crew Leader						
Completed	06/05/2008 11:48	Weather			FINE			
Comp By		Surveyed Length			2112.86			
Project		Surveyed Width			0.00			
Crew		Surveyed Height			0.00			

Comments
No Comments

Observations



Meas From	B	From	131.23	To	131.23	Width	0.00
Side		Position	C	Offset	0.00		
Observation	CWPHAA	POTHOLE >40MM PRIORITY ON WO		Measurement	0.000	Rating	0.0000
Observation	CATH1A	CAT 1 HIGH RISK 24 HR					
Degree/Severity		Obs No: 1					
Comments	Location: MINI RBT VERULAM RD TO NORMANDY RD JUNCT						
	Defect: p/h x 2 o/s hse 150						
	Action:						
	Obs Comment:						
	Post Load Comment:						

End of Observations

Report Date 03/03/2010 01:31 PM

Submitted By

Page 19

Observation Summary

Observation	Description	# of Observations	Sum of Ratings
CWPHAA	POTHOLE >40MM PRIORITY ON WO	1	0.0000

Overall Summary

Rating Label	Rating
--------------	--------

There are no observations for this inspection

HERMIS 2000

Hertfordshire County Council
Environment,
()

Linear Asset Inspection Detail**Report Date** 03/03/2010 01:31 PM**Submitted By**

Page 20

Inspection #	1736919	Work Order #		Activity	ISC1	MONTHLY CARRIAGEWAY/CYC		
Asset	RW	Roadway	A4147/200	From	0.00	To	2112.86	FT
Started	09/06/2008 14:54	Crew Leader						
Completed	09/06/2008 14:54	Weather		FINE				
Comp By		Surveyed Length		2112.86				
Project		Surveyed Width		0.00				
Crew		Surveyed Height		0.00				

Comments

No Comments

Observations

No Existing Information

Observation Summary

Observation	Description	# of Observations	Sum of Ratings
-------------	-------------	-------------------	----------------

There are no observations for this inspection

Overall Summary

Rating Label	Rating
--------------	--------

There are no observations for this inspection

HERMIS 2000

Hertfordshire County Council
Environment,
()

Linear Asset Inspection Detail**Report Date** 03/03/2010 01:31 PM**Submitted By**

Page 21

Inspection #	1747726	Work Order #		Activity	ISC1	MONTHLY CARRIAGEWAY/CYC		
Asset	RW	Roadway	A4147/200	From	0.00	To	2112.86	FT
Started	03/07/2008 10:22	Crew Leader						
Completed	03/07/2008 10:22	Weather	FINE					
Comp By		Surveyed Length	2112.86					
Project		Surveyed Width	0.00					
Crew		Surveyed Height	0.00					

Comments

No Comments

Observations

No Existing Information

Observation Summary

Observation	Description	# of Observations	Sum of Ratings
-------------	-------------	-------------------	----------------

There are no observations for this inspection

Overall Summary

Rating Label	Rating
--------------	--------

There are no observations for this inspection

HERMIS 2000

Hertfordshire County Council
Environment,
()

Linear Asset Inspection Detail**Report Date** 03/03/2010 01:31 PM**Submitted By**

Page 22

Inspection #	1759447	Work Order #		Activity	ISC1	MONTHLY CARRIAGEWAY/CYC		
Asset	RW	Roadway	A4147/200	From	0.00	To	2112.86	FT
Started	05/08/2008 12:13	Crew Leader						
Completed	05/08/2008 12:13	Weather	OVER					
Comp By		Surveyed Length	2112.86					
Project		Surveyed Width	0.00					
Crew		Surveyed Height	0.00					

Comments

No Comments

Observations

No Existing Information

Observation Summary

Observation	Description	# of Observations	Sum of Ratings
-------------	-------------	-------------------	----------------

There are no observations for this inspection

Overall Summary

Rating Label	Rating
--------------	--------

There are no observations for this inspection

Report Date 03/03/2010 01:31 PM Submitted By Page 23

Inspection #	1774459	Work Order #		Activity	ISC1	MONTHLY CARRIAGEWAY/CYC		
Asset	RW	Roadway	A4147/200	From	0.00	To	2112.86	FT
Started	09/09/2008 06:42	Crew Leader						
Completed	09/09/2008 06:42	Weather		OVER				
Comp By		Surveyed Length		2112.86				
Project		Surveyed Width		0.00				
Crew		Surveyed Height		0.00				

Comments
No Comments

Observations

No Existing Information

Observation Summary

Observation	Description	# of Observations	Sum of Ratings
-------------	-------------	-------------------	----------------

There are no observations for this inspection

Overall Summary

Rating Label	Rating
--------------	--------

There are no observations for this inspection

HERMIS 2000

Hertfordshire County Council
Environment,
()

Linear Asset Inspection Detail**Report Date** 03/03/2010 01:31 PM**Submitted By**

Page 24

Inspection #	1774941	Work Order #		Activity	ISF6	SIXMONTHLY FOOTWAY		
Asset	RW	Roadway	A4147/200	From	0.00	To	2112.86	FT
Started	09/09/2008 11:21	Crew Leader						
Completed	09/09/2008 13:35	Weather	RAIN					
Comp By		Surveyed Length	2112.86					
Project		Surveyed Width	0.00					
Crew		Surveyed Height	0.00					

Comments

No Comments

Observations

No Existing Information

Observation Summary

Observation	Description	# of Observations	Sum of Ratings
-------------	-------------	-------------------	----------------

There are no observations for this inspection

Overall Summary

Rating Label	Rating
--------------	--------

There are no observations for this inspection

HERMIS 2000

Hertfordshire County Council
Environment,
()

Linear Asset Inspection Detail

Report Date 03/03/2010 01:31 PM

Submitted By

Page 25

Inspection #	1785225	Work Order #		Activity	ISC1	MONTHLY CARRIAGEWAY/CYC		
Asset	RW	Roadway	A4147/200	From	0.00	To	2112.86	FT
Started	02/10/2008 10:10			Crew Leader				
Completed	02/10/2008 10:11			Weather	FINE			
Comp By				Surveyed Length	2112.86			
Project				Surveyed Width	0.00			
Crew				Surveyed Height	0.00			

Comments
No Comments

Observations



Meas From	B	From	1292.65	To	1292.65	Width	0.00	
Side		Position	C	Offset	0.00			
Observation	CWPHAA	POTHOLE >40MM PRIORITY ON WO			Measurement	0.000	Rating	0.0000
Observation	CATH1A	CAT 1 HIGH RISK 24 HR						
Degree/Severity	Obs No: 1							
Comments	Location: MINI RBT VERULAM RD TO NORMANDY RD JUNCT							
	Defect: p/h x 1 round cover opp hse 58							
	Action:							
	Obs Comment:							
	Post Load Comment:							

End of Observations



Report Date 03/03/2010 01:31 PM

Submitted By

Page 26

Observation Summary

Observation	Description	# of Observations	Sum of Ratings
CWPHAA	POTHOLE >40MM PRIORITY ON WO	1	0.0000

Overall Summary

Rating Label	Rating
--------------	--------

There are no observations for this inspection

HERMIS 2000

Hertfordshire County Council
Environment,
()

Linear Asset Inspection Detail**Report Date** 03/03/2010 01:31 PM**Submitted By**

Page 27

Inspection #	1796818	Work Order #		Activity	ISC1	MONTHLY CARRIAGEWAY/CYC		
Asset	RW	Roadway	A4147/200	From	0.00	To	2112.86	FT
Started	05/11/2008 11:32	Crew Leader						
Completed	05/11/2008 11:32	Weather	OVER					
Comp By		Surveyed Length	2112.86					
Project		Surveyed Width	0.00					
Crew		Surveyed Height	0.00					

Comments

No Comments

Observations

No Existing Information

Observation Summary

Observation	Description	# of Observations	Sum of Ratings
-------------	-------------	-------------------	----------------

There are no observations for this inspection

Overall Summary

Rating Label	Rating
--------------	--------

There are no observations for this inspection

HERMIS 2000

Hertfordshire County Council
Environment,
()

Linear Asset Inspection Detail

Report Date 03/03/2010 01:31 PM

Submitted By

Page 28

Inspection #	1796819	Work Order #		Activity	ISC1	MONTHLY CARRIAGEWAY/CYC		
Asset	RW	Roadway	A4147/200	From	0.00	To	2112.86	FT
Started	05/11/2008 11:33	Crew Leader						
Completed	05/11/2008 11:34	Weather		OVER				
Comp By		Surveyed Length		2112.86				
Project		Surveyed Width		0.00				
Crew		Surveyed Height		0.00				

Comments

No Comments

Observations



Meas From B **From** 508.53 **To** 508.53 **Width** 0.00
Side **Position** C **Offset** 0.00
Observation CWP HAA POTHOLE >40MM PRIORITY ON WO **Measurement** 0.000 **Rating** 0.0000
Observation CATH1A CAT 1 HIGH RISK 24 HR
Degree/Severity Obs No: 1
Comments Location: MINI RBT VERULAM RD TO NORMANDY RD JUNCT
 Defect: p/h x 1 opp hse132
 Action:
 Obs Comment:
 Post Load Comment:

End of Observations

Report Date 03/03/2010 01:31 PM

Submitted By

Page 29

Observation Summary

Observation	Description	# of Observations	Sum of Ratings
CWPHAA	POTHOLE >40MM PRIORITY ON WO	1	0.0000

Overall Summary

Rating Label	Rating
--------------	--------

There are no observations for this inspection

HERMIS 2000

Hertfordshire County Council
Environment,
()

Linear Asset Inspection Detail**Report Date** 03/03/2010 01:31 PM**Submitted By**

Page 30

Inspection #	1809222	Work Order #		Activity	ISC1	MONTHLY CARRIAGEWAY/CYC		
Asset	RW	Roadway	A4147/200	From	0.00	To	2112.86	FT
Started	03/12/2008 10:36	Crew Leader						
Completed	03/12/2008 10:36	Weather	OVER					
Comp By		Surveyed Length	2112.86					
Project		Surveyed Width	0.00					
Crew		Surveyed Height	0.00					

Comments

No Comments

Observations

No Existing Information

Observation Summary

Observation	Description	# of Observations	Sum of Ratings
-------------	-------------	-------------------	----------------

There are no observations for this inspection

Overall Summary

Rating Label	Rating
--------------	--------

There are no observations for this inspection

Report Date 03/03/2010 01:31 PM

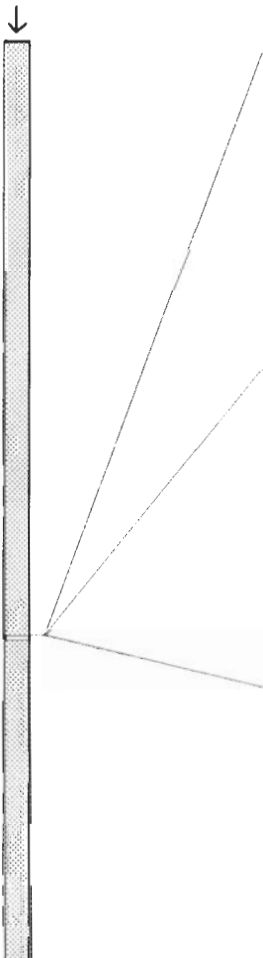
Submitted By

Page 31

Inspection #	1819361	Work Order #		Activity	ISC1	MONTHLY CARRIAGEWAY/CYC		
Asset	RW	Roadway	A4147/200	From	0.00	To	2112.86	FT
Started	08/01/2009 11:33	Crew Leader						
Completed	08/01/2009 11:41	Weather	OVER					
Comp By		Surveyed Length	2112.86					
Project		Surveyed Width	0.00					
Crew		Surveyed Height	0.00					

Comments
No Comments

Observations



↓

Meas From	B	From	951.44	To	951.44	Width	0.00
Side		Position	C	Offset	0.00		
Observation	CWPHAA	POTHOLE >40MM PRIORITY ON WO		Measurement	0.000	Rating	0.0000
Observation	CATH1A	CAT 1 HIGH RISK 24 HR					
Degree/Severity	Obs No: 1						
Comments	Location: MINI RBT VERULAM RD TO NORMANDY RD JUNCT Defect: l/c 388 p/h x1 by box Action: Obs Comment: Post Load Comment:						

Meas From	B	From	951.44	To	951.44	Width	0.00
Side		Position	C	Offset	0.00		
Observation	CWPHAA	POTHOLE >40MM PRIORITY ON WO		Measurement	0.000	Rating	0.0000
Observation	CATH1A	CAT 1 HIGH RISK 24 HR					
Degree/Severity	Obs No: 3						
Comments	Location: MINI RBT VERULAM RD TO NORMANDY RD JUNCT Defect: opp hse 104 p/h x1 Action: Obs Comment: Post Load Comment:						

Meas From	B	From	951.44	To	951.44	Width	0.00
Side		Position	C	Offset	0.00		
Observation	CWPHAA	POTHOLE >40MM PRIORITY ON WO		Measurement	0.000	Rating	0.0000
Observation	CATH1A	CAT 1 HIGH RISK 24 HR					
Degree/Severity	Obs No: 2						
Comments	Location: MINI RBT VERULAM RD TO NORMANDY RD JUNCT Defect: l/c 328 p/h x3 Action: Obs Comment: Post Load Comment:						

End of Observations

Report Date 03/03/2010 01:31 PM

Submitted By

Page 32

Observation Summary

Observation	Description	# of Observations	Sum of Ratings
CWPHAA	POTHOLE >40MM PRIORITY ON WO	3	0.0000

Overall Summary

Rating Label	Rating
--------------	--------

There are no observations for this inspection

Report Date 03/03/2010 01:31 PM

Submitted By


Page 33

Inspection #	1829570	Work Order #		Activity	ISC1	MONTHLY CARRIAGEWAY/CYC		
Asset	RW	Roadway	A4147/200	From	0.00	To	2112.86	FT
Started	11/02/2009 14:44	Crew Leader						
Completed	11/02/2009 14:45	Weather	FINE					
Comp By		Surveyed Length	2112.86					
Project		Surveyed Width	0.00					
Crew		Surveyed Height	0.00					

Comments

No Comments

Observations



Report Date 03/03/2010 01:31 PM

Submitted By

Page 34

Observation Summary

Observation	Description	# of Observations	Sum of Ratings
CWPHAA	POTHOLE >40MM PRIORITY ON WO	1	0.0000

Overall Summary

Rating Label	Rating
--------------	--------

There are no observations for this inspection

Report Date 03/03/2010 01:31 PM

Submitted By

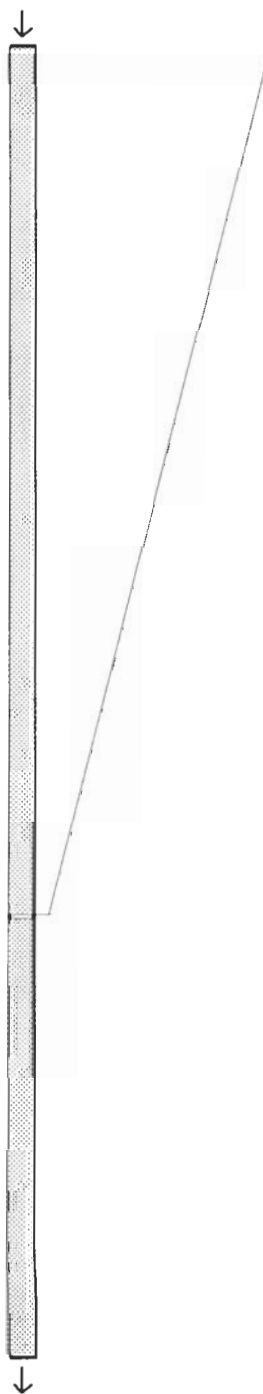
Page 35

Inspection #	1829571	Work Order #		Activity	ISC1	MONTHLY CARRIAGEWAY/CYC		
Asset	RW	Roadway	A4147/200	From	0.00	To	2112.86	FT
Started	11/02/2009 14:45			Crew Leader				
Completed	11/02/2009 14:46			Weather	FINE			
Comp By				Surveyed Length	2112.86			
Project				Surveyed Width	0.00			
Crew				Surveyed Height	0.00			

Comments

No Comments

Observations



Meas From	B	From	1397.64	To	1397.64	Width	0.00	
Side		Position	C	Offset	0.00			
Observation	CWPHAA	POTHOLE >40MM PRIORITY ON WO			Measurement	0.000	Rating	0.0000
Observation	CATH1A	CAT 1 HIGH RISK 24 HR						
Degree/Severity	Obs No: 1							
Comments	Location: MINI RBT VERULAM RD TO NORMANDY RD JUNCT							
	Defect: p/h x 1opp hse 40							
	Action:							
	Obs Comment:							
	Post Load Comment:							

End of Observations

Report Date 03/03/2010 01:31 PM

Submitted By

Page 36

Observation Summary

Observation	Description	# of Observations	Sum of Ratings
CWPHAA	POTHOLE >40MM PRIORITY ON WO	1	0.0000

Overall Summary

Rating Label	Rating
--------------	--------

There are no observations for this inspection

HERMIS 2000

Hertfordshire County Council
Environment,
()

Linear Asset Inspection Detail

Report Date 03/03/2010 01:31 PM

Submitted By


Page 37

Inspection #	1829572	Work Order #		Activity	ISC1	MONTHLY CARRIAGEWAY/CYC		
Asset	RW	Roadway	A4147/200	From	0.00	To	2112.86	FT
Started	11/02/2009 14:46			Crew Leader				
Completed	11/02/2009 14:47			Weather	FINE			
Comp By				Surveyed Length	2112.86			
Project				Surveyed Width	0.00			
Crew				Surveyed Height	0.00			

Comments

No Comments

Observations



Meas From	B	From	843.18	To	843.18	Width	0.00
Side		Position	C	Offset	0.00		
Observation	CWPHAA	POTHOLE >40MM PRIORITY ON WO		Measurement	0.000	Rating	0.0000
Observation	CATH1A	CAT 1 HIGH RISK 24 HR					
Degree/Severity	Obs No: 1						
Comments	Location: MINI RBT VERULAM RD TO NORMANDY RD JUNCT						
	Defect: p/h x 1 nr l/c 330						
	Action:						
	Obs Comment:						
	Post Load Comment:						

End of Observations

Report Date 03/03/2010 01:31 PM

Submitted By

Page 38

Observation Summary

Observation	Description	# of Observations	Sum of Ratings
CWPHAA	POTHOLE >40MM PRIORITY ON WO	1	0.0000

Overall Summary

Rating Label	Rating
--------------	--------

There are no observations for this inspection

Report Date 03/03/2010 01:31 PM


Submitted By

Page 39

Inspection #	1829573	Work Order #		Activity	ISC1	MONTHLY CARRIAGEWAY/CYC		
Asset	RW	Roadway	A4147/200	From	0.00	To	2112.86	FT
Started	11/02/2009 14:47			Crew Leader				
Completed	11/02/2009 14:48			Weather	FINE			
Comp By				Surveyed Length	2112.86			
Project				Surveyed Width	0.00			
Crew				Surveyed Height	0.00			

Comments
No Comments

Observations



Meas From	B	From	328.08	To	328.08	Width	0.00
Side		Position	C	Offset	0.00		
Observation	CWPHAA	POTHOLE >40MM PRIORITY ON WO		Measurement	0.000	Rating	0.0000
Observation	CATH1A	CAT 1 HIGH RISK 24 HR					
Degree/Severity	Obs No: 1						
Comments	Location: MINI RBT VERULAM RD TO NORMANDY RD JUNCT						
	Defect: p/hx 1 opp hse134						
	Action:						
	Obs Comment:						
	Post Load Comment:						

End of Observations

Report Date 03/03/2010 01:31 PM

Submitted By

Page 40

Observation Summary

Observation	Description	# of Observations	Sum of Ratings
CWPHAA	POTHOLE >40MM PRIORITY ON WO	1	0.0000

Overall Summary

Rating Label	Rating
--------------	--------

There are no observations for this inspection

HERMIS 2000

Hertfordshire County Council
Environment,
()

Linear Asset Inspection Detail**Report Date** 03/03/2010 01:31 PM**Submitted By**

Page 41

Inspection #	1841307	Work Order #		Activity	ISC1	MONTHLY CARRIAGEWAY/CYC		
Asset	RW	Roadway	A4147/200	From	0.00	To	2112.86	FT
Started	06/03/2009 14:36		Crew Leader					
Completed	06/03/2009 14:36		Weather	FINE				
Comp By			Surveyed Length	2112.86				
Project			Surveyed Width	0.00				
Crew			Surveyed Height	0.00				

Comments

No Comments

Observations

No Existing Information

Observation Summary

Observation	Description	# of Observations	Sum of Ratings
-------------	-------------	-------------------	----------------

There are no observations for this inspection

Overall Summary

Rating Label	Rating
--------------	--------

There are no observations for this inspection

Report Date 03/03/2010 01:31 PM

Submitted By

Page 42

Inspection #	1841382	Work Order #		Activity	ISC1	MONTHLY CARRIAGEWAY/CYC		
Asset	RW	Roadway	A4147/200	From	0.00	To	2112.86	FT
Started	09/03/2009 06:26	Crew Leader						
Completed	09/03/2009 06:27	Weather		OVER				
Comp By		Surveyed Length		2112.86				
Project		Surveyed Width		0.00				
Crew		Surveyed Height		0.00				

Comments

No Comments

Observations



Meas From	B	From	1817.59	To	1817.59	Width	0.00			
Side		Position	C	Offset	0.00					
Observation	CWPHAA	POTHOLE >40MM PRIORITY ON WO			Measurement	0.000	Rating			
Observation	CATH1A	CAT 1 HIGH RISK 24 HR					0.0000			
Degree/Severity	Obs No: 1									
Comments	Location: MINI RBT VERULAM RD TO NORMANDY RD JUNCT									
	Defect: p/h x 3 nr l/c 332									
	Action:									
	Obs Comment:									
	Post Load Comment:									

End of Observations

HERMIS 2000

Hertfordshire County Council
Environment,
()

Linear Asset Inspection Detail**Report Date** 03/03/2010 01:31 PM**Submitted By**

Page 43

Observation Summary

Observation	Description	# of Observations	Sum of Ratings
CWPHAA	POTHOLE >40MM PRIORITY ON WO	1	0.0000

Overall Summary

Rating Label	Rating
--------------	--------

There are no observations for this inspection

HERMIS 2000

Hertfordshire County Council
Environment,
()

Linear Asset Inspection Detail

Report Date 03/03/2010 01:31 PM

Submitted By

Page 44

Inspection #	1841383	Work Order #		Activity	ISC1	MONTHLY CARRIAGEWAY/CYC		
Asset	RW	Roadway	A4147/200	From	0.00	To	2112.86	FT
Started	09/03/2009 06:27	Crew Leader						
Completed	09/03/2009 06:28	Weather	OVER					
Comp By		Surveyed Length	2112.86					
Project		Surveyed Width	0.00					
Crew		Surveyed Height	0.00					

Comments
No Comments

Observations



Meas From	B	From	1007.22	To	1007.22	Width	0.00
Side		Position	C	Offset	0.00		
Observation	CWPHAA	POTHOLE >40MM PRIORITY ON WO		Measurement	0.000	Rating	0.0000
Observation	CATH1A	CAT 1 HIGH RISK 24 HR					
Degree/Severity	Obs No: 1						
Comments	Location: MINI RBT VERULAM RD TO NORMANDY RD JUNCT						
	Defect: p/h x 5 between l/c 327 and l/c 328						
	Action:						
	Obs Comment:						
	Post Load Comment:						

End of Observations



Report Date 03/03/2010 01:31 PM

Submitted By

Page 45

Observation Summary

Observation	Description	# of Observations	Sum of Ratings
CWPHAA	POTHOLE >40MM PRIORITY ON WO	1	0.0000

Overall Summary

Rating Label	Rating
--------------	--------

There are no observations for this inspection

HERMIS 2000

Hertfordshire County Council
Environment,
()

Linear Asset Inspection Detail**Report Date** 03/03/2010 01:31 PM**Submitted By**

Page 46

Inspection #	1846317	Work Order #		Activity	ISF6	SIXMONTHLY FOOTWAY		
Asset	RW	Roadway	A4147/200	From	0.00	To	2112.86	FT
Started	23/03/2009 12:09	Crew Leader						
Completed	23/03/2009 12:09	Weather		FINE				
Comp By		Surveyed Length		2112.86				
Project		Surveyed Width		0.00				
Crew		Surveyed Height		0.00				

Comments

No Comments

Observations

No Existing Information

Observation Summary

Observation	Description	# of Observations	Sum of Ratings
-------------	-------------	-------------------	----------------

There are no observations for this inspection

Overall Summary

Rating Label	Rating
--------------	--------

There are no observations for this inspection

Report Date 03/03/2010 01:31 PM

Submitted By


Page 47

Inspection #	1851971	Work Order #		Activity	ISC1	MONTHLY CARRIAGEWAY/CYC		
Asset	RW	Roadway	A4147/200	From	0.00	To	2112.86	FT
Started	03/04/2009 09:45			Crew Leader				
Completed	03/04/2009 09:47			Weather	OVER			
Comp By				Surveyed Length	2112.86			
Project				Surveyed Width	0.00			
Crew				Surveyed Height	0.00			

Comments

No Comments

Observations



Meas From	B	From	200.13	To	200.13	Width	0.00
Side		Position	C	Offset	0.00		
Observation	CWPHAA	POTHOLE >40MM PRIORITY ON WO			Measurement	0.000	Rating
Observation	CATH1A	CAT 1 HIGH RISK 24 HR					0.0000
Degree/Severity	Obs No: 1						
Comments	Location: MINI RBT VERULAM RD TO NORMANDY RD JUNCT						
	Defect: p/h x 2 from hse 144 to hse 150						
	Action:						
	Obs Comment:						
	Post Load Comment:						

End of Observations

Report Date 03/03/2010 01:31 PM

Submitted By

Page 48

Observation Summary

Observation	Description	# of Observations	Sum of Ratings
CWPHAA	POTHOLE >40MM PRIORITY ON WO	1	0.0000

Overall Summary

Rating Label	Rating
--------------	--------

There are no observations for this inspection

Report Date 03/03/2010 01:31 PM

Submitted By

Page 49

Inspection #	1861979	Work Order #		Activity	ISC1	MONTHLY CARRIAGEWAY/CYC		
Asset	RW	Roadway	A4147/200	From	0.00	To	2112.86	FT
Started	08/05/2009 14:20			Crew Leader				
Completed	08/05/2009 14:22			Weather	FINE			
Comp By				Surveyed Length	2112.86			
Project				Surveyed Width	0.00			
Crew				Surveyed Height	0.00			

Comments

No Comments

Observations

↓	Meas From	B	From	439.63	To	439.63	Width	0.00
	Side		Position	C	Offset	0.00		
	Observation	SGOTHR	TRAFFIC SIGNS	OTHER	Measurement	0.000	Rating	0.0000
	Observation	CATM1B	CAT 1 MED RISK	7 DAY				
	Degree/Severity	Obs No: 1						
	Comments	Location: MINI RBT VERULAM RD TO NORMANDY RD JUNCT						
		Defect: renew 1conc boll o/s hse 110						
		Action:						
		Obs Comment:						
		Post Load Comment:						

End of Observations

HERMIS 2000

Hertfordshire County Council
Environment,
()

Linear Asset Inspection Detail**Report Date** 03/03/2010 01:31 PM**Submitted By**

Page 50

Observation Summary

Observation	Description	# of Observations	Sum of Ratings
SGOTHR	TRAFFIC SIGNS OTHER	1	0.0000

Overall Summary

Rating Label	Rating
--------------	--------

There are no observations for this inspection

HERMIS 2000

Hertfordshire County Council
Environment,
()

Linear Asset Inspection Detail**Report Date** 03/03/2010 01:31 PM**Submitted By**

Page 51

Inspection #	1874546	Work Order #		Activity	ISC1	MONTHLY CARRIAGEWAY/CYC		
Asset	RW	Roadway	A4147/200	From	0.00	To	2112.86	FT
Started	04/06/2009 10:03	Crew Leader						
Completed	04/06/2009 10:03	Weather		FINE				
Comp By		Surveyed Length		2112.86				
Project		Surveyed Width		0.00				
Crew		Surveyed Height		0.00				

Comments
No Comments

Observations

No Existing Information

Observation Summary

Observation	Description	# of Observations	Sum of Ratings
-------------	-------------	-------------------	----------------

There are no observations for this inspection

Overall Summary

Rating Label	Rating
--------------	--------

There are no observations for this inspection

HERMIS 2000

Hertfordshire County Council
Environment,
()

Linear Asset Inspection Detail

Report Date 03/03/2010 01:31 PM

Submitted By

Page 52

Inspection #	1874547	Work Order #		Activity	ISC1	MONTHLY CARRIAGEWAY/CYC		
Asset	RW	Roadway	A4147/200	From	0.00	To	2112.86	FT
Started	04/06/2009 10:03			Crew Leader				
Completed	04/06/2009 10:04			Weather	FINE			
Comp By				Surveyed Length	2112.86			
Project				Surveyed Width	0.00			
Crew				Surveyed Height	0.00			

Comments
No Comments

Observations



Meas From B From 859.58 To 859.58 Width 0.00
Side Position C Offset 0.00
Observation CWPAA POTHOLE >40MM PRIORITY ON WO Measurement 0.000 Rating 0.0000
Observation CATH1A CAT 1 HIGH RISK 24 HR
Degree/Severity Obs No: 1
Comments Location: MINI RBT VERULAM RD TO NORMANDY RD JUNCT
Defect: p/h x 1 opp l/c 329
Action:
Obs Comment:
Post Load Comment:

End of Observations

Report Date 03/03/2010 01:31 PM

Submitted By

Page 53

Observation Summary

Observation	Description	# of Observations	Sum of Ratings
CWPHAA	POTHOLE >40MM PRIORITY ON WO	1	0.0000

Overall Summary

Rating Label	Rating
--------------	--------

There are no observations for this inspection

Report Date 03/03/2010 01:31 PM

Submitted By

Page 54

Inspection #	1874548	Work Order #		Activity	ISC1	MONTHLY CARRIAGEWAY/CYC		
Asset	RW	Roadway	A4147/200	From	0.00	To	2112.86	FT
Started	04/06/2009 10:04			Crew Leader				
Completed	04/06/2009 10:06			Weather	FINE			
Comp By				Surveyed Length	2112.86			
Project				Surveyed Width	0.00			
Crew				Surveyed Height	0.00			

Comments

No Comments

Observations



Meas From	B	From	675.85	To	675.85	Width	0.00
Side		Position	C	Offset	0.00		
Observation	CWOTH	C/WAY OTHER		Measurement	0.000	Rating	0.0000
Observation	CATM1B	CAT 1 MED RISK 7 DAY					
Degree/Severity	Obs No: 2						
Comments	Location: MINI RBT VERULAM RD TO NORMANDY RD JUNCT						
	Defect: 1m x 0.5m and 3sqm patches opp l/c 328 t/m needed						
	Action:						
	Obs Comment:						
	Post Load Comment:						

Meas From	B	From	675.85	To	675.85	Width	0.00
Side		Position	C	Offset	0.00		
Observation	CWPHAA	POTHOLE >40MM PRIORITY ON WO		Measurement	0.000	Rating	0.0000
Observation	CATH1A	CAT 1 HIGH RISK 24 HR					
Degree/Severity	Obs No: 1						
Comments	Location: MINI RBT VERULAM RD TO NORMANDY RD JUNCT						
	Defect: p/h x 3 nr l/c 328						
	Action:						
	Obs Comment:						
	Post Load Comment:						

End of Observations

HERMIS 2000

Hertfordshire County Council
Environment,
()

Linear Asset Inspection Detail**Report Date** 03/03/2010 01:31 PM**Submitted By**

Page 55

Observation Summary

Observation	Description	# of Observations	Sum of Ratings
CWOTHR	C/WAY OTHER	1	0.0000
CWPHAA	POTHOLE >40MM PRIORITY ON WO	1	0.0000

Overall Summary

Rating Label	Rating
--------------	--------

There are no observations for this inspection

HERMIS 2000

Hertfordshire County Council
Environment,
()

Linear Asset Inspection Detail

Report Date 03/03/2010 01:31 PM

Submitted By

Page 56

Inspection #	1874551	Work Order #		Activity	ISC1	MONTHLY CARRIAGEWAY/CYC		
Asset	RW	Roadway	A4147/200	From	0.00	To	2112.86	FT
Started	04/06/2009 10:30	Crew Leader						
Completed	04/06/2009 10:33	Weather	FINE					
Comp By		Surveyed Length	2112.86					
Project		Surveyed Width	0.00					
Crew		Surveyed Height	0.00					

Comments

No Comments

Observations



Meas From	B	From	314.96	To	314.96	Width	0.00
Side		Position	C	Offset	0.00		
Observation	CWOTHR	C/WAY OTHER		Measurement	0.000	Rating	0.0000
Observation	CATM2C	CAT 2 MED RISK MINOR					
Degree/Severity	Obs No: 2						
Comments	Location: MINI RBT VERULAM RD TO NORMANDY RD JUNCT						
	Defect: 14 sqm patch opp hse 132 [t/m needed]						
	Action:						
	Obs Comment:						
	Post Load Comment:						

Meas From	B	From	314.96	To	314.96	Width	0.00
Side		Position	C	Offset	0.00		
Observation	CWPHAA	POTHOLE >40MM PRIORITY ON WO		Measurement	0.000	Rating	0.0000
Observation	CATH1A	CAT 1 HIGH RISK 24 HR					
Degree/Severity	Obs No: 1						
Comments	Location: MINI RBT VERULAM RD TO NORMANDY RD JUNCT						
	Defect: p/h x 5 opp hse 132						
	Action:						
	Obs Comment:						
	Post Load Comment:						

End of Observations

Report Date 03/03/2010 01:31 PM

Submitted By

Page 57

Observation Summary

Observation	Description	# of Observations	Sum of Ratings
CWOTHR	C/WAY OTHER	1	0.0000
CWPHAA	POTHOLE >40MM PRIORITY ON WO	1	0.0000

Overall Summary

Rating Label	Rating
--------------	--------

There are no observations for this inspection

Report Date 03/03/2010 01:31 PM

Submitted By

Page 58

Inspection #	1888308	Work Order #		Activity	ISC1	MONTHLY CARRIAGEWAY/CYC		
Asset	RW	Roadway	A4147/200	From	0.00	To	2112.86	FT
Started	08/07/2009 13:17		Crew Leader					
Completed	08/07/2009 13:19		Weather		RAIN			
Comp By			Surveyed Length		2112.86			
Project			Surveyed Width		0.00			
Crew			Surveyed Height		0.00			

Comments
No Comments

Observations



Meas From	B	From	1991.47	To	1991.47	Width	0.00
Side		Position	C	Offset	0.00		
Observation	CWPHAA	POTHOLE >40MM PRIORITY ON WO		Measurement	0.000	Rating	0.0000
Observation	CATH1A	CAT 1 HIGH RISK 24 HR					
Degree/Severity	Obs No: 1						
Comments	Location: MAIN DISTRIBUTOR						
	Defect: p/h x 2 nr 336						
	Action:						
	Obs Comment:						
	Post Load Comment:						

End of Observations



Report Date 03/03/2010 01:31 PM

Submitted By

Page 59

Observation Summary

Observation	Description	# of Observations	Sum of Ratings
CWPHAA	POTHOLE >40MM PRIORITY ON WO	1	0.0000

Overall Summary

Rating Label	Rating
--------------	--------

There are no observations for this inspection

HERMIS 2000

Hertfordshire County Council
Environment,
()

Linear Asset Inspection Detail
Report Date 03/03/2010 01:31 PM

Submitted By

Page 60

Inspection #	1888309	Work Order #		Activity	ISC1	MONTHLY CARRIAGEWAY/CYC		
Asset	RW	Roadway	A4147/200	From	0.00	To	2112.86	FT
Started	08/07/2009 13:20	Crew Leader						
Completed	08/07/2009 13:23	Weather	RAIN					
Comp By		Surveyed Length	2112.86					
Project		Surveyed Width	0.00					
Crew		Surveyed Height	0.00					

Comments

No Comments

Observations


Meas From B **From** 1666.67 **To** 1666.67 **Width** 0.00
Side **Position** C **Offset** 0.00
Observation CWPAAA POTHOLE >40MM PRIORITY ON WO **Measurement** 0.000 **Rating** 0.0000
Observation CATH1A CAT 1 HIGH RISK 24 HR
Degree/Severity Obs No: 2
Comments Location: MAIN DISTRIBUTOR
 Defect: p/h x 9 from l/c 328 to 332
 Action:
 Obs Comment:
 Post Load Comment:

Meas From B **From** 1666.67 **To** 1666.67 **Width** 0.00
Side **Position** C **Offset** 0.00
Observation KCAMAA DAMAGED ADJACENT TO FOOTWAY **Measurement** 0.000 **Rating** 0.0000
Observation CATH1B CAT 1 HIGH RISK 7 DAY
Degree/Severity Obs No: 1
Comments Location: MAIN DISTRIBUTOR
 Defect: reset 2 kerbs opp l/c 332
 Action:
 Obs Comment:
 Post Load Comment:

End of Observations



Report Date 03/03/2010 01:31 PM

Submitted By

Page 61

Observation Summary

Observation	Description	# of Observations	Sum of Ratings
CWPHAA	POTHOLE >40MM PRIORITY ON WO	1	0.0000
KCAMAA	DAMAGED ADJACENT TO FOOTWAY	1	0.0000

Overall Summary

Rating Label	Rating
--------------	--------

There are no observations for this inspection

HERMIS 2000

Hertfordshire County Council
Environment,
()

Linear Asset Inspection Detail

Report Date 03/03/2010 01:31 PM

Submitted By

Page 62

Inspection #	1888310	Work Order #		Activity	ISC1	MONTHLY CARRIAGEWAY/CYC		
Asset	RW	Roadway	A4147/200	From	0.00	To	2112.86	FT

Started	08/07/2009 13:24	Crew Leader	
Completed	08/07/2009 13:26	Weather	RAIN
Comp By		Surveyed Length	2112.86
Project		Surveyed Width	0.00
Crew		Surveyed Height	0.00

Comments
No Comments

Observations



Meas From	B	From	666.01	To	666.01	Width	0.00	
Side		Position	C	Offset	0.00			
Observation	CWPHAA	POTHOLE >40MM PRIORITY ON WO			Measurement	0.000	Rating	0.0000
Observation	CATH1A	CAT 1 HIGH RISK 24 HR						
Degree/Severity	Obs No: 1							
Comments	Location: MAIN DISTRIBUTOR							
	Defect: p/h x3 opp opp hse 102 and 104							
	Action:							
	Obs Comment:							
	Post Load Comment:							

End of Observations



Report Date 03/03/2010 01:31 PM

Submitted By

Page 63

Observation Summary

Observation	Description	# of Observations	Sum of Ratings
CWPHAA	POTHOLE >40MM PRIORITY ON WO	1	0.0000

Overall Summary

Rating Label	Rating
--------------	--------

There are no observations for this inspection

HERMIS 2000

Hertfordshire County Council
Environment,
()

Linear Asset Inspection Detail

Report Date 03/03/2010 01:31 PM

Submitted By

Page 64

Inspection #	1899083	Work Order #		Activity	ISC1	MONTHLY CARRIAGEWAY/CYC		
Asset	RW	Roadway	A4147/200	From	0.00	To	2112.86	FT
Started	07/08/2009 08:42	Crew Leader						
Completed	07/08/2009 08:43	Weather	RAIN					
Comp By		Surveyed Length	2112.86					
Project		Surveyed Width	0.00					
Crew		Surveyed Height	0.00					

Comments

No Comments

Observations



Meas From	B	From	1817.59	To	1817.59	Width	0.00
Side		Position	C	Offset	0.00		
Observation	CWDPBA	TRENCH LEVEL <40MM		Measurement	0.000	Rating	0.0000
Observation	CATH2A	CAT 2 HIGH RISK SIGNIFICANT					
Degree/Severity	Obs No: 1						
Comments	Location: MINI RBT VERULAM RD TO NORMANDY RD JUNCT						
	Defect: patching needed throughout rd						
	Action:						
	Obs Comment:						
	Post Load Comment:						

End of Observations

Report Date 03/03/2010 01:31 PM

Submitted By

Page 65

Observation Summary

Observation	Description	# of Observations	Sum of Ratings
CWDPBA	TRENCH LEVEL <40MM	1	0.0000

Overall Summary

Rating Label	Rating
--------------	--------

There are no observations for this inspection

HERMIS 2000

Hertfordshire County Council
Environment,
()

Linear Asset Inspection Detail

Report Date 03/03/2010 01:31 PM

Submitted By

Page 66

Inspection #	1909440	Work Order #		Activity	ISC1	MONTHLY CARRIAGEWAY/CYC		
Asset	RW	Roadway	A4147/200	From	0.00	To	2112.86	FT
Started	03/09/2009 14:23		Crew Leader					
Completed	03/09/2009 14:23		Weather		RAIN			
Comp By			Surveyed Length		2112.86			
Project			Surveyed Width		0.00			
Crew			Surveyed Height		0.00			

Comments
No Comments

Observations



Meas From	B	From	301.84	To	301.84	Width	0.00
Side		Position	C	Offset	0.00		
Observation	CWPHAA	POTHOLE >40MM PRIORITY ON WO			Measurement	0.000	Rating
Observation	CATH1A	CAT 1 HIGH RISK 24 HR					0.0000
Degree/Severity	Obs No: 1						
Comments	Location: MINI RBT VERULAM RD TO NORMANDY RD JUNCT						
	Defect: p/h x 1opp hse 144						
	Action:						
	Obs Comment:						
	Post Load Comment:						

End of Observations



Report Date 03/03/2010 01:31 PM

Submitted By

Page 67

Observation Summary

Observation	Description	# of Observations	Sum of Ratings
CWPHAA	POTHOLE >40MM PRIORITY ON WO	1	0.0000

Overall Summary

Rating Label	Rating
--------------	--------

There are no observations for this inspection

HERMIS 2000

Hertfordshire County Council
Environment,
()

Linear Asset Inspection Detail

Report Date 03/03/2010 01:31 PM

Submitted By

Page 68

Inspection #	1909441	Work Order #		Activity	ISC1	MONTHLY CARRIAGEWAY/CYC		
Asset	RW	Roadway	A4147/200	From	0.00	To	2112.86	FT
Started	03/09/2009 14:24		Crew Leader					
Completed	03/09/2009 14:25		Weather		RAIN			
Comp By			Surveyed Length		2112.86			
Project			Surveyed Width		0.00			
Crew			Surveyed Height		0.00			

Comments
No Comments

Observations



Meas From	B	From	465.88	To	465.88	Width	0.00
Side		Position	C	Offset	0.00		
Observation	CWOTHR C/WAY OTHER			Measurement	0.000	Rating	0.0000
Observation	CATM1B CAT 1 MED RISK 7 DAY						
Degree/Severity	Obs No: 1						
Comments	Location: MINI RBT VERULAM RD TO NORMANDY RD JUNCT						
	Defect: 4m x 0.5m patch o/s Total garage						
	Action:						
	Obs Comment:						
	Post Load Comment:						

End of Observations



Report Date 03/03/2010 01:31 PM

Submitted By

Page 69

Observation Summary

Observation	Description	# of Observations	Sum of Ratings
CWOTHR	C/WAY OTHER	1	0.0000

Overall Summary

Rating Label	Rating
--------------	--------

There are no observations for this inspection

HERMIS 2000

Hertfordshire County Council
Environment,
()

Linear Asset Inspection Detail**Report Date** 03/03/2010 01:31 PM**Submitted By**

Page 70

Inspection #	1920039	Work Order #		Activity	ISC1	MONTHLY CARRIAGEWAY/CYC		
Asset	RW	Roadway	A4147/200	From	0.00	To	2112.86	FT
Started	05/10/2009 09:54	Crew Leader		Weather	OVER			
Completed	05/10/2009 09:54	Surveyed Length			2112.86			
Comp By		Surveyed Width			0.00			
Project		Surveyed Height			0.00			
Crew								

Comments
No Comments

Observations

No Existing Information

Observation Summary

Observation	Description	# of Observations	Sum of Ratings
-------------	-------------	-------------------	----------------

There are no observations for this inspection

Overall Summary

Rating Label	Rating
--------------	--------

There are no observations for this inspection

HERMIS 2000

Hertfordshire County Council
Environment,
()

Linear Asset Inspection Detail**Report Date** 03/03/2010 01:31 PM**Submitted By**

Page 71

Inspection #	1931591	Work Order #		Activity	ISC1	MONTHLY CARRIAGEWAY/CYC		
Asset	RW	Roadway	A4147/200	From	0.00	To	2112.86	FT
Started	06/11/2009 11:25	Crew Leader						
Completed	06/11/2009 11:25	Weather		OVER				
Comp By		Surveyed Length		2112.86				
Project		Surveyed Width		0.00				
Crew		Surveyed Height		0.00				

Comments
No Comments

Observations

No Existing Information

Observation Summary

Observation	Description	# of Observations	Sum of Ratings
-------------	-------------	-------------------	----------------

There are no observations for this inspection

Overall Summary

Rating Label	Rating
--------------	--------

There are no observations for this inspection

HERMIS 2000

Hertfordshire County Council
Environment,
()

Linear Asset Inspection Detail**Report Date** 03/03/2010 01:31 PM**Submitted By**

Page 72

Inspection #	1942849	Work Order #		Activity	ISC1	MONTHLY CARRIAGEWAY/CYC	
Asset	RW	Roadway	A4147/200	From	0.00	To	2112.86
							FT
Started	03/12/2009 10:36	Crew Leader					
Completed	03/12/2009 10:44	Weather	RAIN				
Comp By		Surveyed Length	2112.86				
Project		Surveyed Width	0.00				
Crew		Surveyed Height	0.00				

Comments

No Comments

Observations

No Existing Information

Observation Summary

Observation	Description	# of Observations	Sum of Ratings
-------------	-------------	-------------------	----------------

There are no observations for this inspection

Overall Summary

Rating Label	Rating
--------------	--------

There are no observations for this inspection

End of Report