

DATED 19 MARCH 2009

THE DERBYSHIRE COUNTY COUNCIL

ROAD TRAFFIC REGULATION ACT 1984

THE DERBYSHIRE COUNTY COUNCIL

(A6 NEWTOWN, BRIDGEMONT/FURNESS
VALE, CHAPEL EN LE FRITH,
DOVEHOLES, BUXTON, TADDINGTON,
BAKEWELL, ROWSLEY, DARLEY DALE,
MATLOCK, MATLOCK BATH, CROMFORD,
HOMESFORD COTTAGE AND
AMBERGATE)

(30 MPH, 40 MPH, 50 MPH AND
DERESTRICTED
SPEED LIMITS) ORDER 2009

RTO758

D W TYSOE

MATLOCK

Z2631

CL12/511

THE DERBYSHIRE COUNTY COUNCIL

ROAD TRAFFIC REGULATION ACT 1984

**(A6 NEWTOWN, BRIDGEMONT/FURNESS
VALE, CHAPEL EN LE FRITH,
DOVEHOLES, BUXTON, TADDINGTON,
BAKEWELL, ROWSLEY, DARLEY DALE,
MATLOCK, MATLOCK BATH, CROMFORD,
HOMESFORD COTTAGE AND
AMBERGATE)**

**(30 MPH, 40 MPH, 50 MPH AND
DERESTRICTED
SPEED LIMITS) ORDER 2009**

THE DERBYSHIRE COUNTY COUNCIL in exercise of its powers under Section 84(1) of the Road Traffic Regulation Act 1984 (hereinafter referred to as "the Act") and of all other enabling powers, after consultation with the Chief Officer of Police in accordance with Part III of Schedule 9 to the Act hereby makes the following Order:-

1 CITATION AND COMMENCEMENT

This Order may be cited as "The Derbyshire County Council (A6 Newtown, Bridgemont/Furness Vale, Chapel en le Frith, Doveholes, Buxton, Taddington, Bakewell, Rowsley, Darley Dale, Matlock, Matlock Bath, Cromford, Homesford Cottage and Ambergate) (30 mph, 40 mph, 50 mph and Derestricted Speed Limits) Order 2009 and shall come into force on the Thirtieth day of March Two thousand and Nine.

2 INTERPRETATION

"Motor vehicle" means a mechanically propelled vehicle intended or adapted for use on roads.

3 SPEED RESTRICTION

3.1 No person shall drive any motor vehicle at a speed exceeding 30 miles per hour on the lengths of road specified in Schedule 1 to this Order.

3.2 No person shall drive any motor vehicle at a speed exceeding 40 miles per hour on the lengths of road specified in Schedule 2 to this Order.

3.3 No person shall drive any motor vehicle at a speed exceeding 50 miles per hour on the lengths of road specified in Schedule 3 to this Order.

3.4 No person shall drive any motor vehicle at a speed exceeding the Derestricted Speed Limit on the lengths of road specified in Schedule 4 to this Order.

4 REVOCATION OF PREVIOUS ORDER

The Derbyshire County Council (A6 Newtown to Ambergate) (30 mph, 40 mph, 50 mph and Derestricted Speed Limits) Order 2008 is hereby revoked in its entirety.

SCHEDULE 1

30 MPH SPEED LIMITS

A6 NEWTOWN

From a point 40 metres (44 yards) South East of its Junction with Goyt View to the County Boundary with Cheshire.

A6 (BRIDGEMONT/FURNESS VALE)

From a point 75 metres (82 yards) South East of the centre point of the Bothomes Hall Roundabout, Bridgemont to a point 522 metres (571 yards) South East of its Junction with Goyt View, Newtown.

A6 DOVEHOLES

From a point 618 metres (676 yards) South of its Junction with Station Road to a point 200 metres (219 yards) North of its Junction with Beelow Close.

A6 BUXTON

From a point 30 metres (33 yards) South East of its Junction with Dukes Drive to a point 210 metres (230 yards) North East of its Junction with North Road.

A6 BAKEWELL

From a point 95 metres (104 yards) North of its Junction with Mill Street to a point 55 metres (60 yards) South East of Burton Close Drive.

A6 ROWSLEY

From a point 80 metres (87 yards) South of Chatsworth Road to a point 115 metres (126 yards) West of its Junction with Church Lane.

A6 DARLEY DALE (NORTHWOOD)

From a point 570 metres (623 yards) North West of Church Road/Derwent View to a point 123 metres (135 yards) North West of its Junction with Northwood Lane.

A6 DARLEY DALE

From a point 66 metres (72 yards) South East of Warney Road to a point 12 metres (13 yards) North West of its Junction with Church Road/Derwent View.

A6 MATLOCK

From a point 500 metres (547 yards) North West of its Junction with Dimple Road to a point 119 metres (130 yards) North of the Bridge over the River Derwent leading to Pic Tor Lane, Matlock.

A6 MATLOCK BATH

From a point 353 metres (386 yards) North of its Junction with Station Road/North Parade, Matlock Bath to a point 18 metres (20 yards) South of its Junction with Clifton Road.

A6 DERBY ROAD, AMBERGATE

From a point 142 metres (155 yards) North of its Junction with Devonshire Street to a point 165 metres (180 yards) South of its Junction with West Bank.

SCHEDULE 2

40 MPH SPEED LIMITS

A6 NEWTOWN TO FURNESS VALE

From a point 522 metres (571 yards) South East of its Junction with Goyt View, Newtown to a point 40 metres (44 yards) South East of that Junction.

A6 BUXTON ROAD, BAKEWELL

From a point 95 metres (104 yards) North of Mill Street to a point 285 metres (312 yards) West of its Junction with Vernon Green.

A6 HADDON ROAD, BAKEWELL

From a point 55 metres (60 yards) South East of Burton Close Drive to a point 152 metres South of Intake Lane.

A6 DARLEY DALE

From a point 12 metres (13 yards) North West of its Junction with Church Road/Derwent View to a point 570 metres (623 yards) North West of that Junction.

A6 MATLOCK TO DARLEY DALE

From a point 500 metres (547 yards) North West of its Junction with Dimple Road, Matlock to a point 66 metres (72 yards) South East of Warney Road, Darley Dale.

A6 DALE ROAD (MATLOCK BATH TO MATLOCK)

From a point 353 metres (386 yards) North of its Junction with Station Road/North Parade, Matlock Bath to a point 119 metres (130 yards) North of the Bridge over the River Derwent leading to Pic Tor Lane, Matlock.

A6 DERBY ROAD (CROMFORD TO MATLOCK BATH)

From a point 165 metres (180 yards) South East of its Junction with Intake Lane, Cromford to a point 18 metres (20 yards) South of its Junction with Clifton Road.

A6 HOMESFORD COTTAGE

From a point 103 metres (113 yards) South East of the Junction with the access to Homesford Cottage to a point 150 metres (164 yards) North West of the access to Homesford Cottage.

A6 DERBY ROAD/MATLOCK ROAD, AMBERGATE

From a point 142 metres (155 yards) North of its Junction with Devonshire Street to a point 207 metres (226 yards) North of its Junction with Chase Road.

SCHEDULE 3

50 MPH SPEED LIMITS

A6 DOVEHOLES TO CHAPEL EN LE FRITH

From a point 200 metres (219 yards) North of its Junction with Beelow Close, Doveholes to a point 230 metres (252 yards) South of the Junction with the B5470 at Chapel en le Frith.

A6 BUXTON TO DOVEHOLES

From a point 210 metres (230 yards) North East of its Junction with North Road, Buxton to a point 618 metres (676 yards) South of its Junction with Station Road, Doveholes.

A6 TADDINGTON TO BUXTON

From a point 80 metres (87 yards) East of its Junction with School Lane, Taddington to a point 30 metres (33 yards) South East of its Junction with Dukes Drive, Buxton.

A6 BAKEWELL TO TADDINGTON

From a point 285 metres (312 yards) West of its Junction with Vernon Green, Bakewell to a point 17 metres (19 yards) East of its Junction with Main Street, Taddington.

A6 ROWSLEY TO BAKEWELL

From a point 115 metres (126 yards) West of its Junction with Church Lane, Rowsley to a point 152 metres (166 yards) South of Intake Lane, Bakewell.

A6 DALE ROAD NORTH (ROWSLEY TO NORTHWOOD, DARLEY DALE)

From a point 80 metres (87 yards) South of Chatsworth Road, Rowsley to a point 123 metres (135 yards) North West of its Junction with Northwood Lane, Northwood, Darley Dale.

A6 CROMFORD TO HOMESFORD COTTAGE

From a point 165 metres (180 yards) South East of its Junction with Intake Lane, Cromford to a point 150 metres (164 yards) North West of the access to Homesford Cottage.

A6 AMBERGATE TO HOMESFORD COTTAGE

From a point 207 metres (226 yards) North of its Junction with Chase Road, Ambergate to a point 103 metres (113 yards) South East of the Junction with the access to Homesford Cottage.

SCHEDULE 4

DERESTRICTED SPEED LIMITS

A6 CHAPEL EN LE FRITH TO BRIDGEMONT

From a point 230 metres (252 yards) South of the Junction with the B5470 at Chapel en le Frith to a point 75 metres (82 yards) South East of the Centre Point of the Bothomes Hall Roundabout, Bridgemont.

A6 TADDINGTON BYPASS

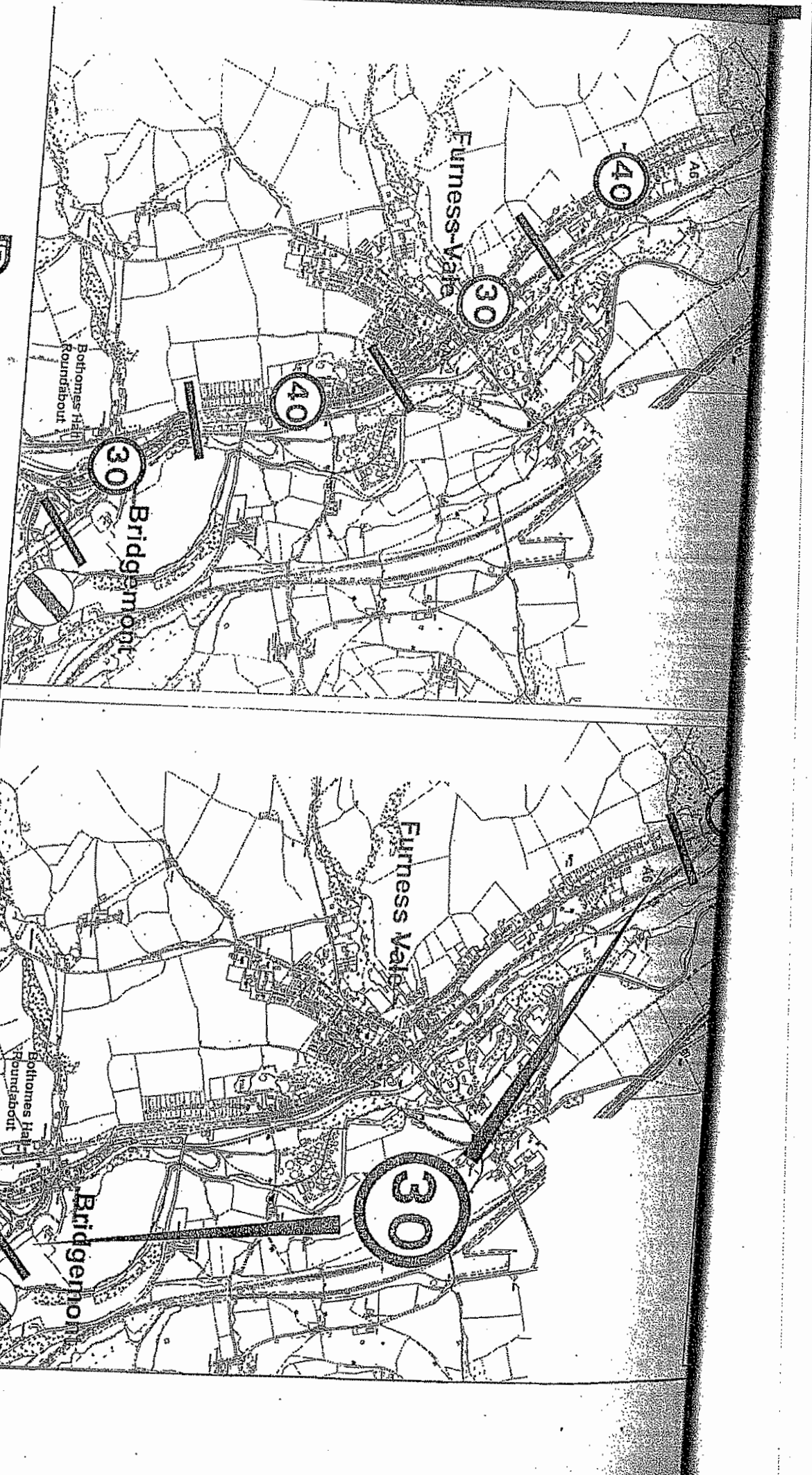
From a point 17 metres (19 yards) East of its Junction with Main Street to a point 80 metres (87 yards) East of its Junction with School Lane.

THE COMMON SEAL of the Derbyshire)
County Council was hereunto affixed)
the Nineteenth day of March Two)
thousand and Nine in the presence of:-)

Jacqueline Cain

Amrta County Secretary

Number in Seal
Book - 2009/268



DERBYSHIRE
County Council
DAVID HARVEY
Director of Environmental Services

PROJECT TITLE

A6
Speed Limit Review

DRAWING TITLE

Speed Limit Order 2007
Consultation Plan
30 mph Bridgemoor / Furness 1/1g

DRAWN

MS

Date

11/09/2007

CHECKED

Date

APPROVED

Date

Drawing Number

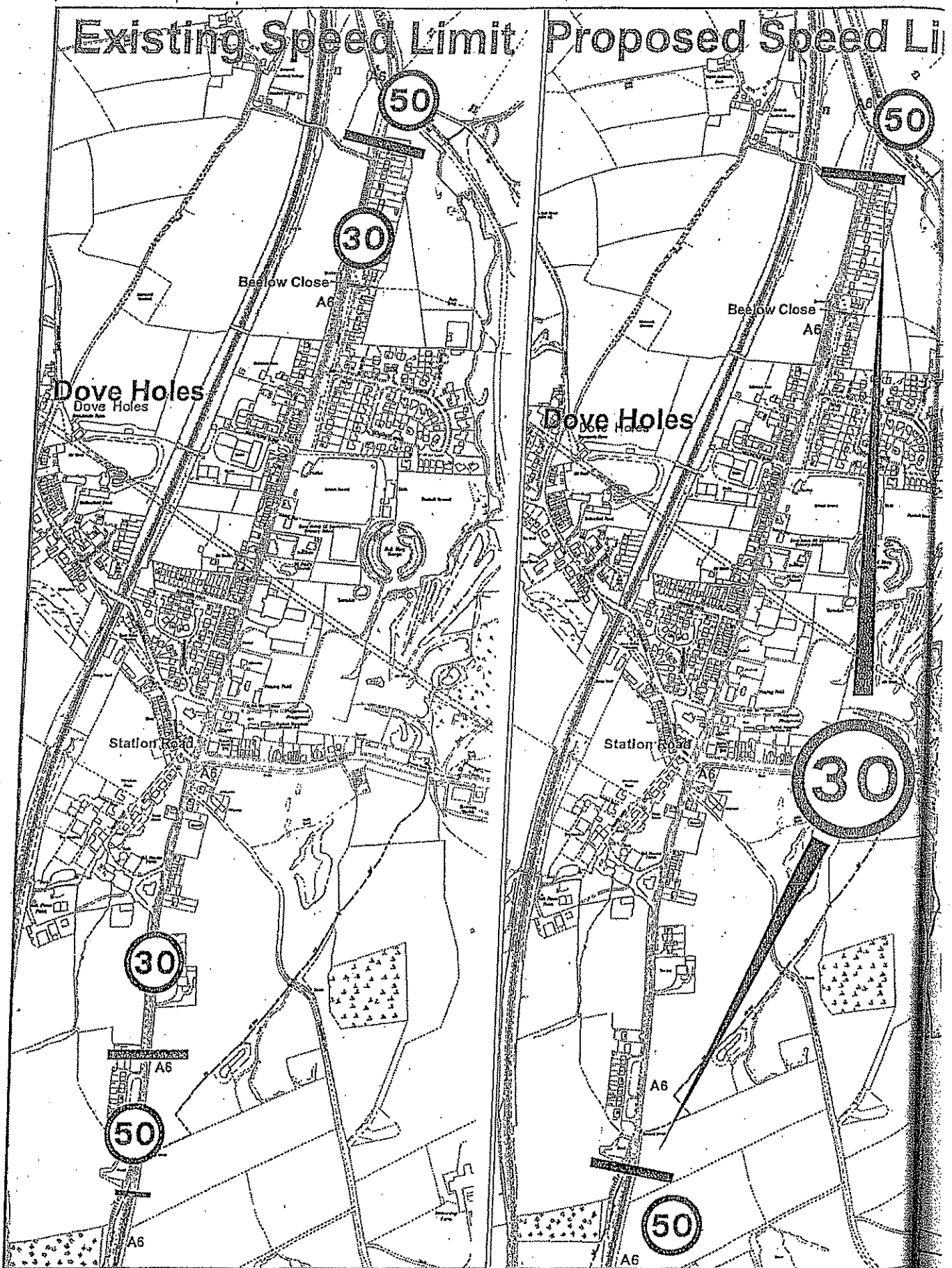
NWT/MS/108/07 (1 of 10)

SCALE

NTS

DATE

(ORIGINAL DRAWING SALE FOR A6/MS/108/07)



D **DERBYSHIRE**
County Council

DAVID HARVEY
Director of Environmental Services

PROJECT TITLE
A6
Speed Limit Review

DRAWING TITLE
Speed Limit Order 2007
Consultation Plan
20 mph Doveholes

DRAWN
MS
Date
11/09/2007

CHECKED
Date

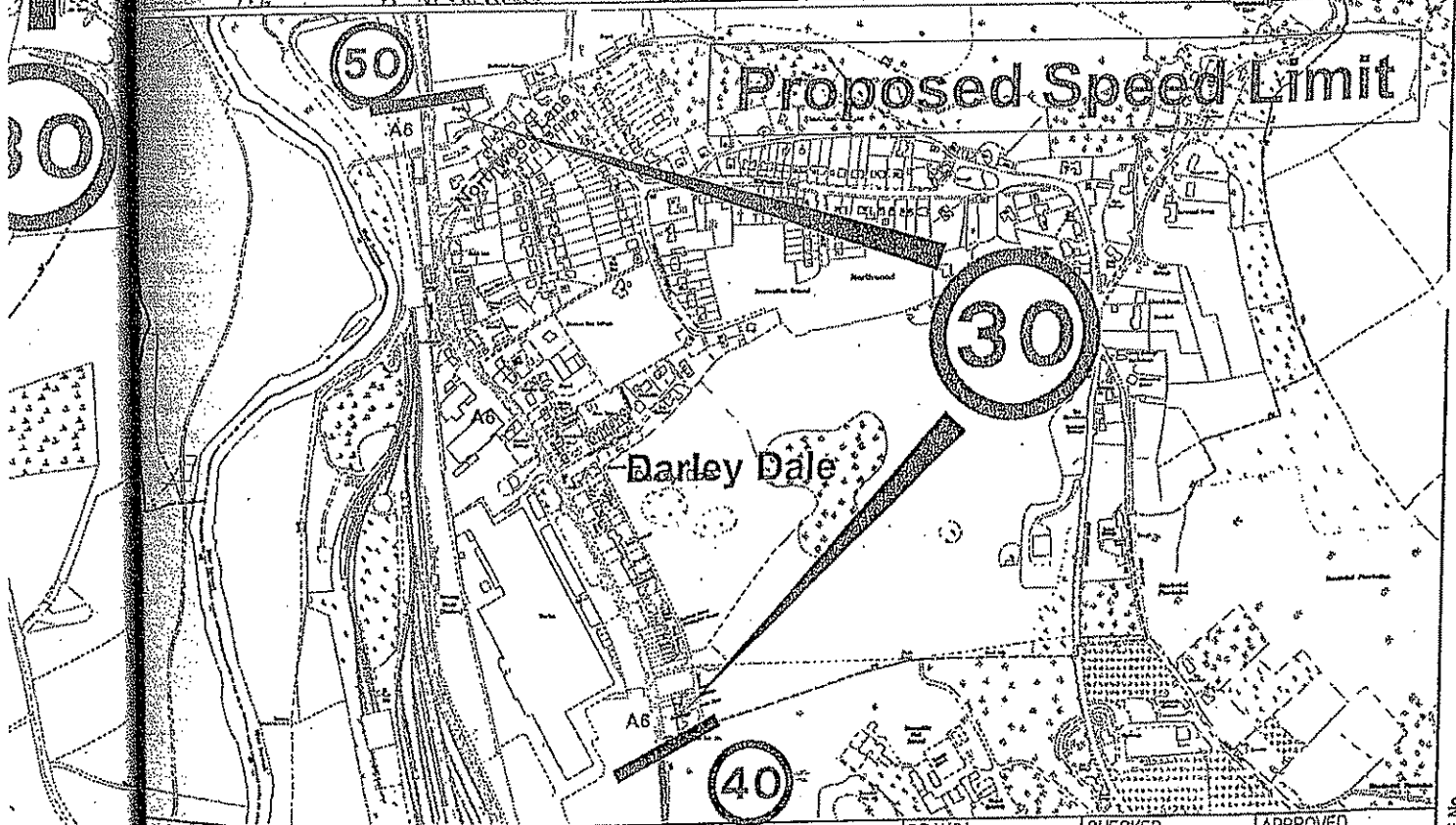
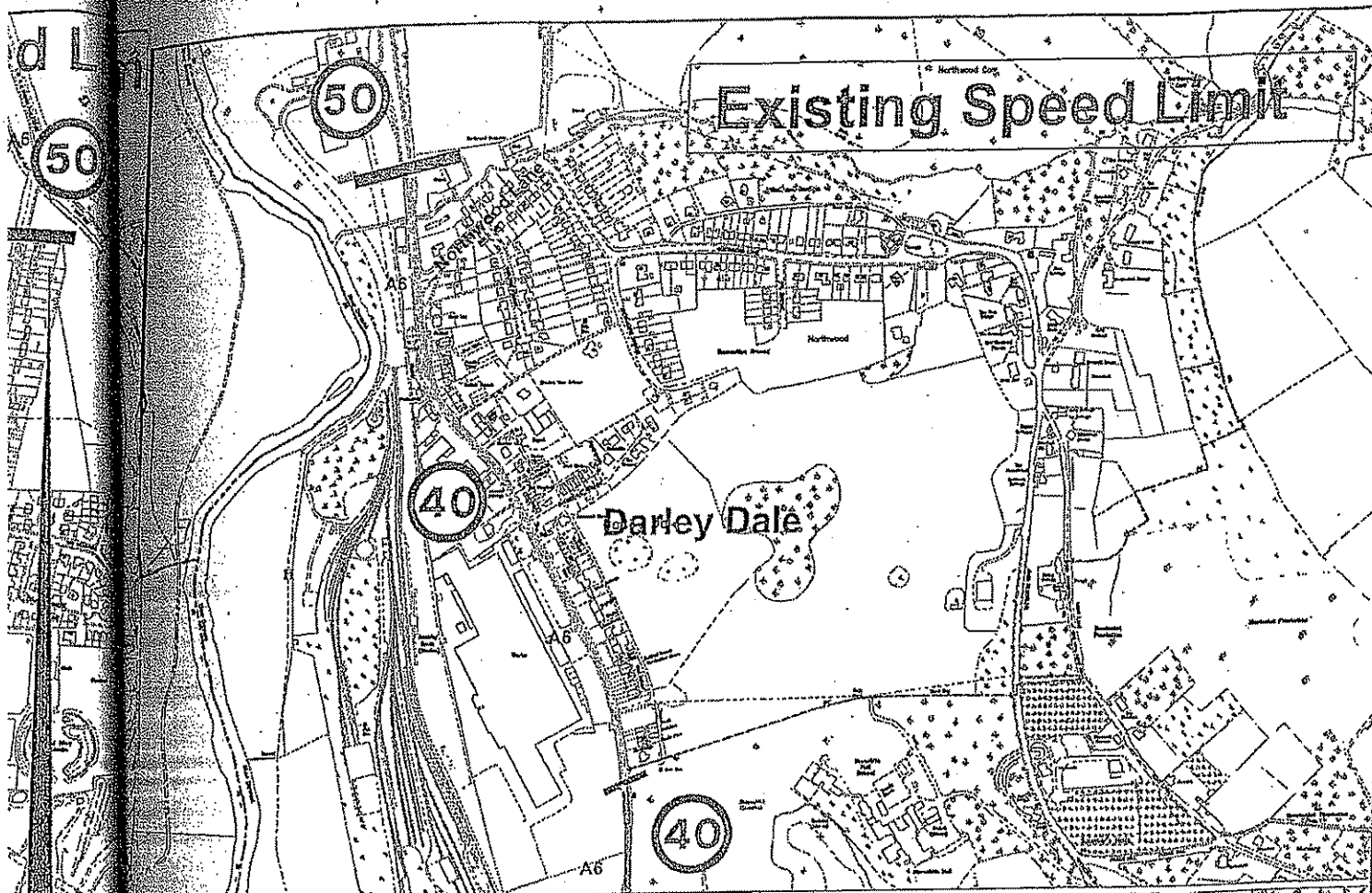
APPROVED
Date

Drawing Number
NWT/MS/108/07 (2 of 10)

SCALE
NTS

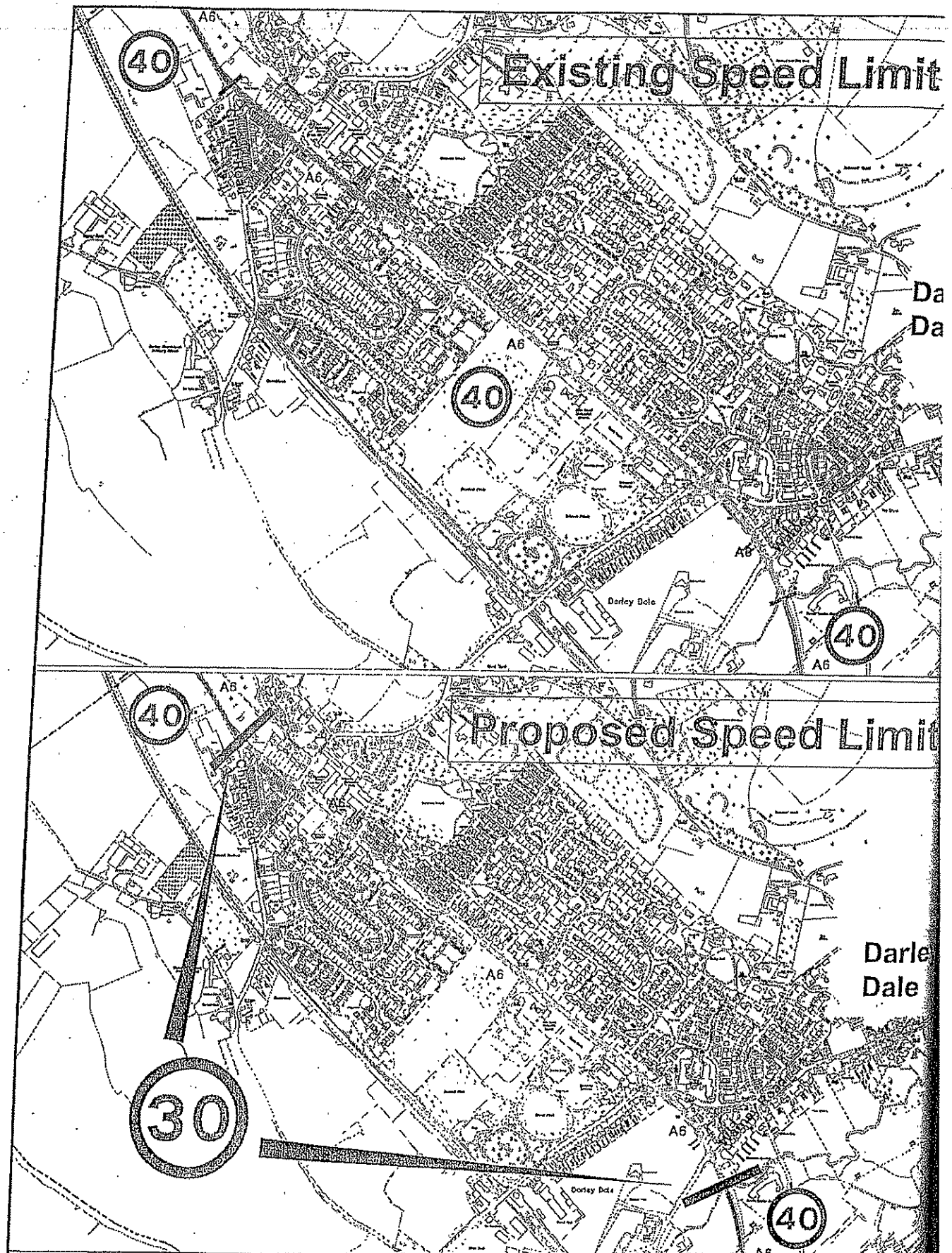


AVI
ect



APPROVED Date	DERBYSHIRE County Council VID HARVEY Director of Environmental Services	PROJECT TITLE A6 Speed Limit Review	DRAWN MS Date 11/09/2007	CHECKED Date	APPROVED Date
SCALE NTS		DRAWING TITLE Speed Limit Order 2007 Consultation Plan 30 mph Darley Dale, Northwood	Drawing Number NWT/MS/108/07 (3 of 10)		SCALE NTS

DRAWING SIZE 297 x 410 (A4)
 COMPUTER REFERENCE NO.



DERBYSHIRE
County Council

DAVID HARVEY
Director of Environmental Services

PROJECT TITLE
A6
Speed Limit Review

DRAWING TITLE
Speed Limit Order 2007
Consultation Plan
30 mph Darley Dale

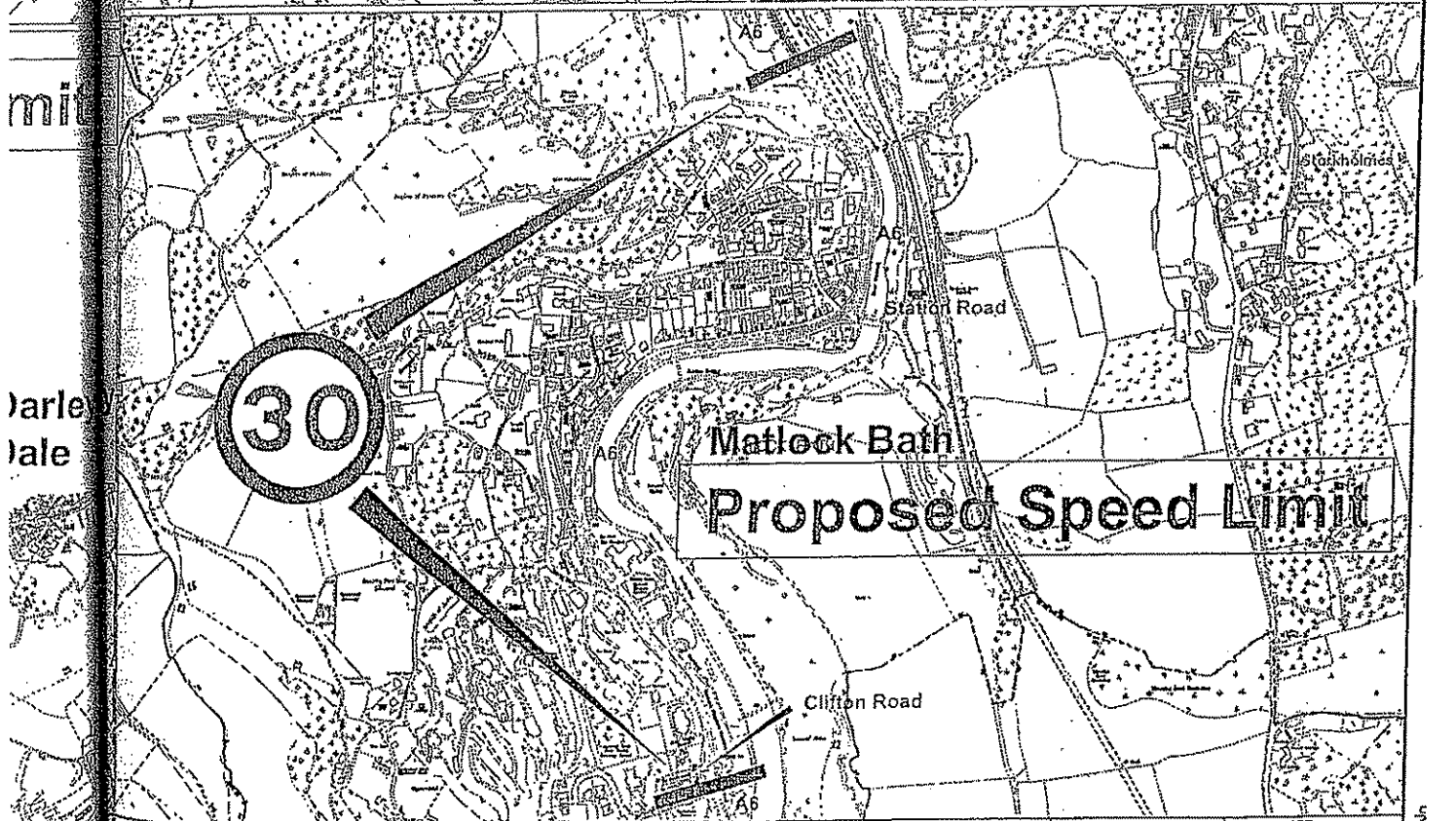
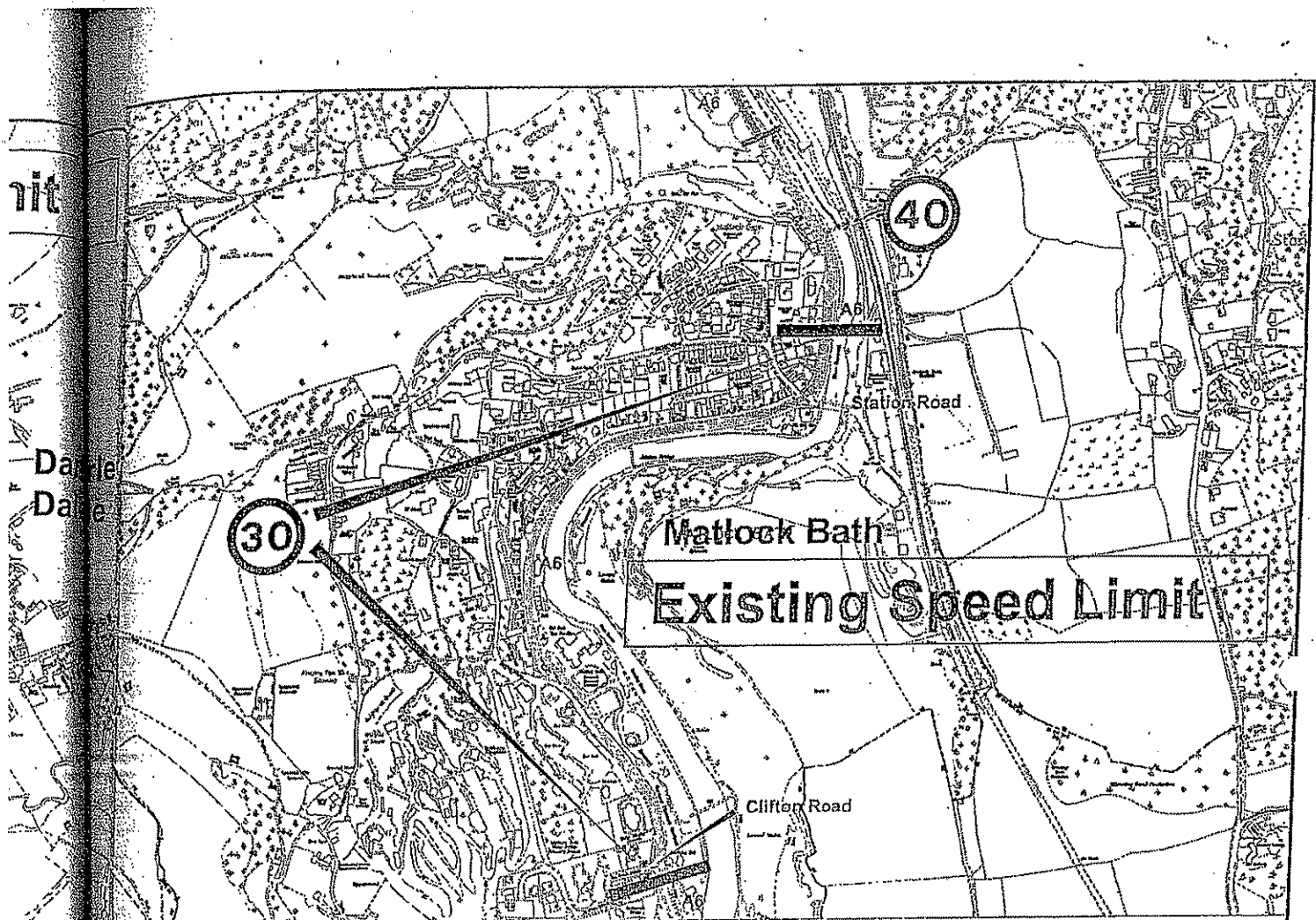
DRAWN
MS
Date
11/09/2007

CHECKED
Date

APPROVED
Date

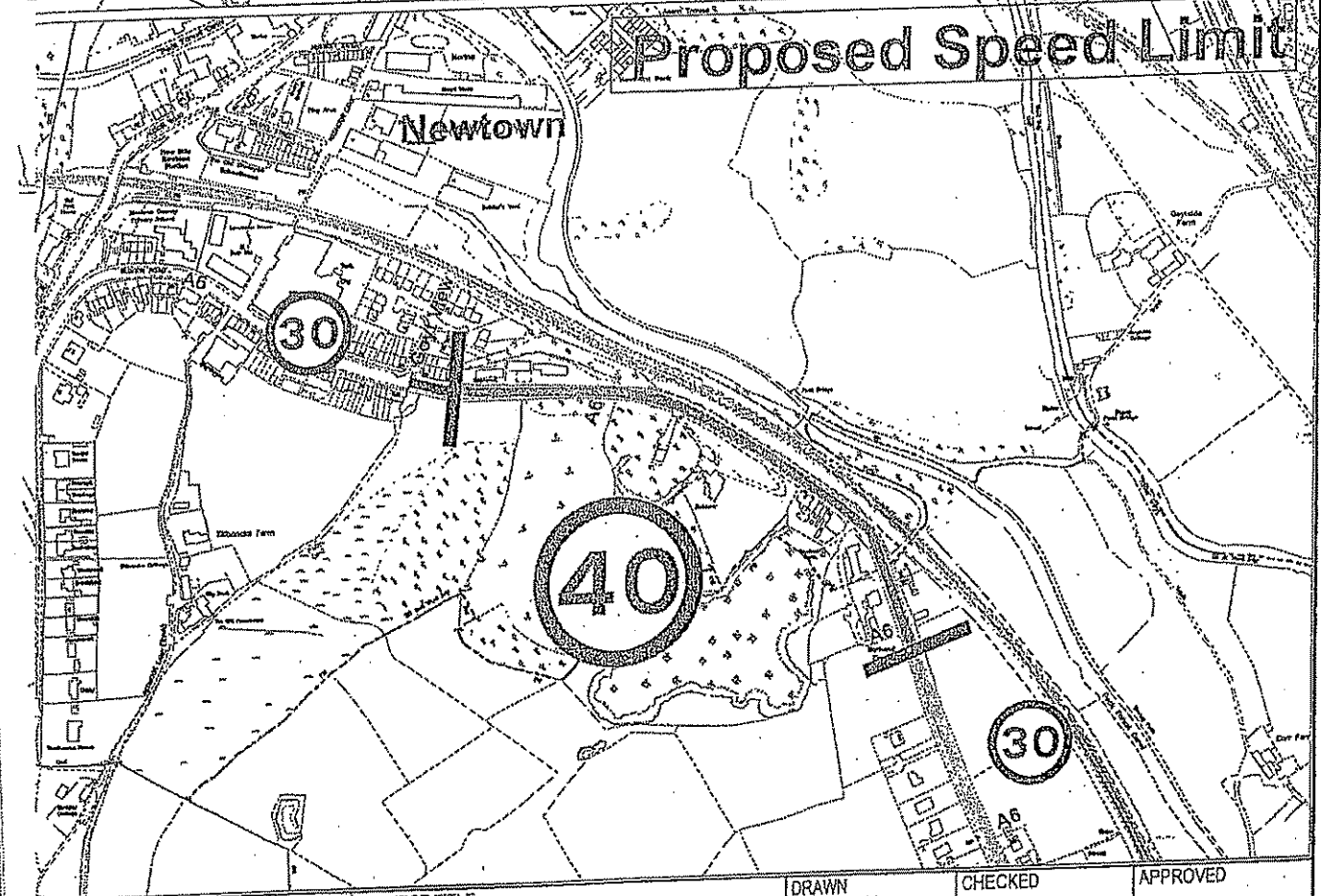
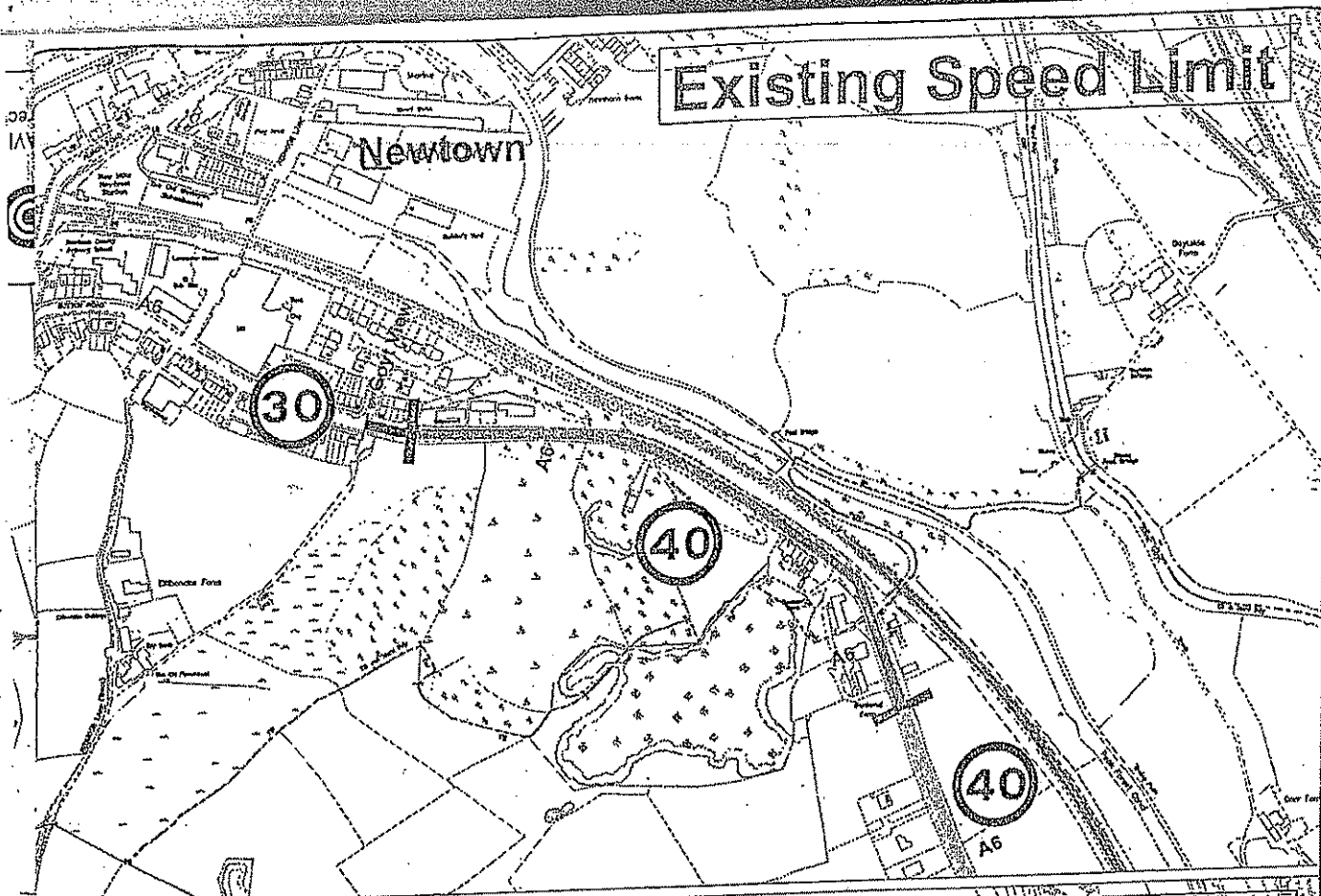
Drawing Number
NWT/MS/108/07 (4 of 10)

SCALE
NTS



VED ALE NTS	DERBYSHIRE County Council ALAN HARVEY Director of Environmental Services	PROJECT TITLE A6 Speed Limit Review		DRAWN MS	CHECKED	APPROVED
		DRAWING TITLE Speed Limit Order 2007 Consultation Plan 30 mph Dale Road - Matlock Bath		Date 11/09/2007	Date	Date
		SCALE NTS		Drawing Number NWT/MS/108/07 (5 of 10)		
		ORIGINAL DRAWING SIZE 210 x 290 (A3)				

COMPUTER REFERENCE No.



WID HARVEY
Director of Environmental Services

PROJECT TITLE
A6
Speed Limit Review

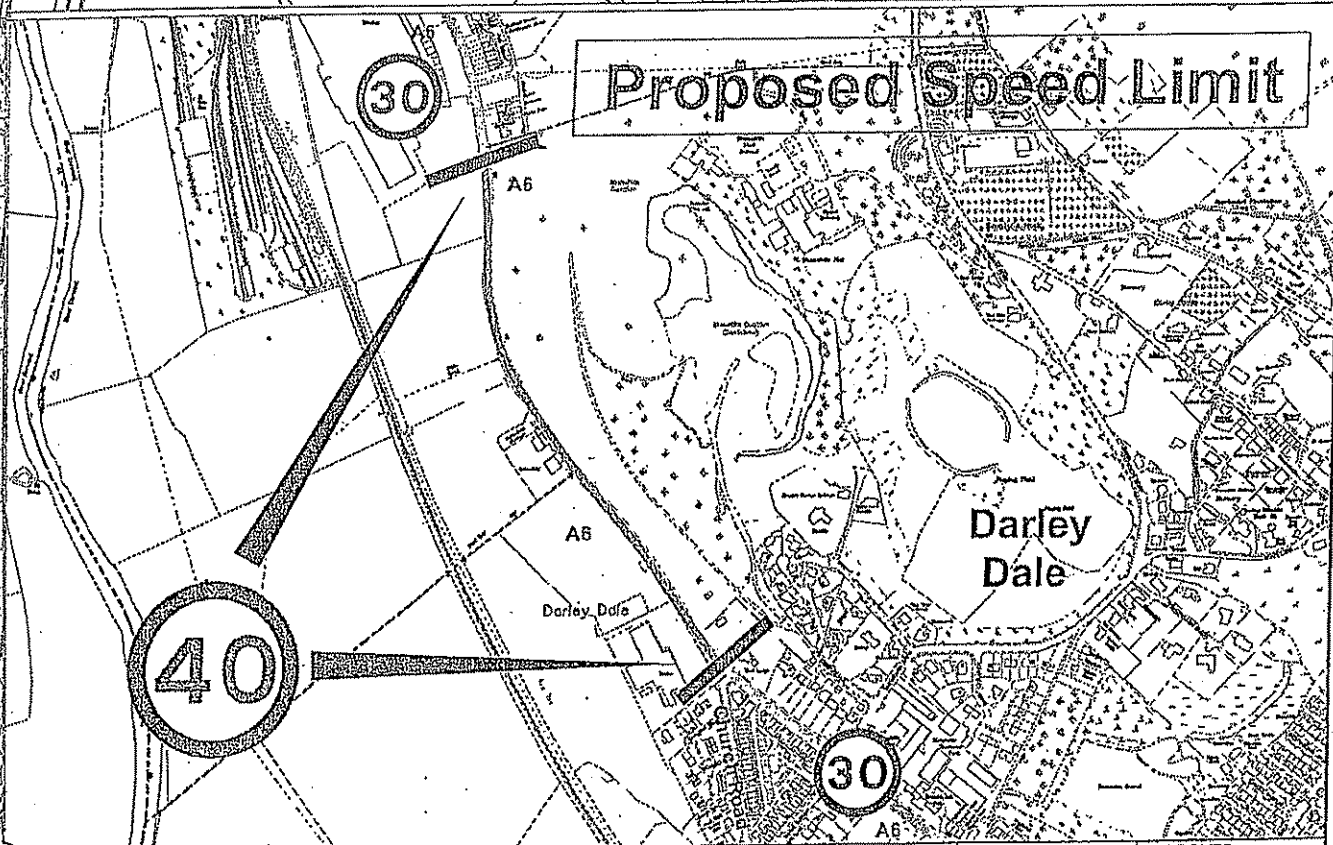
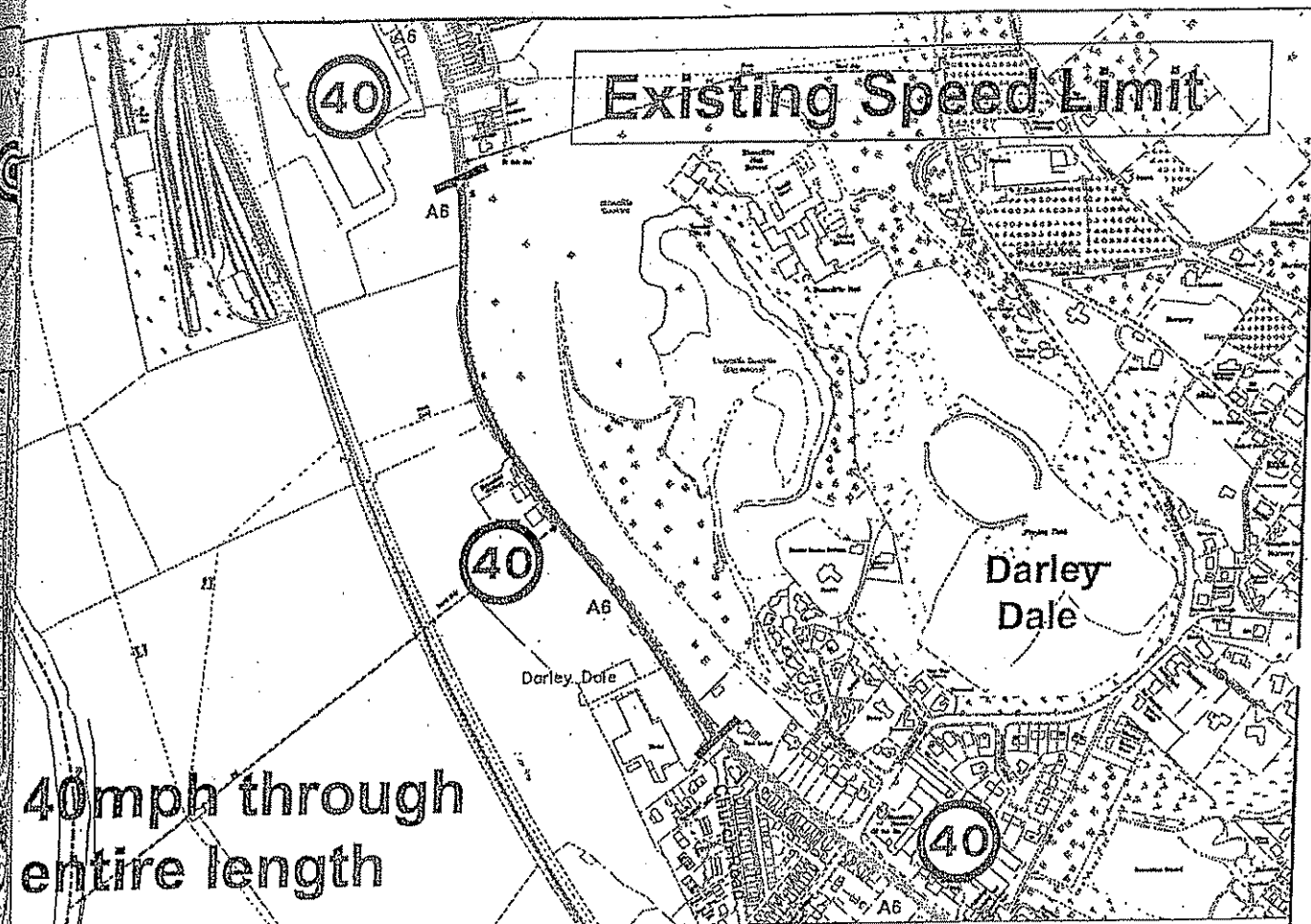
DRAWING TITLE
Speed Limit Order 2007
Consultation Plan
40 mph Newtown to Furness Vale

DRAWN MS	CHECKED	APPROVED
Date 11/09/2007	Date	Date
Drawing Number NWT/MS/108/07 (6 of 10)		SCALE NTS
ORIGINAL DRAWING SIZE 297 x 210 (A4)		

Existing Speed Limit


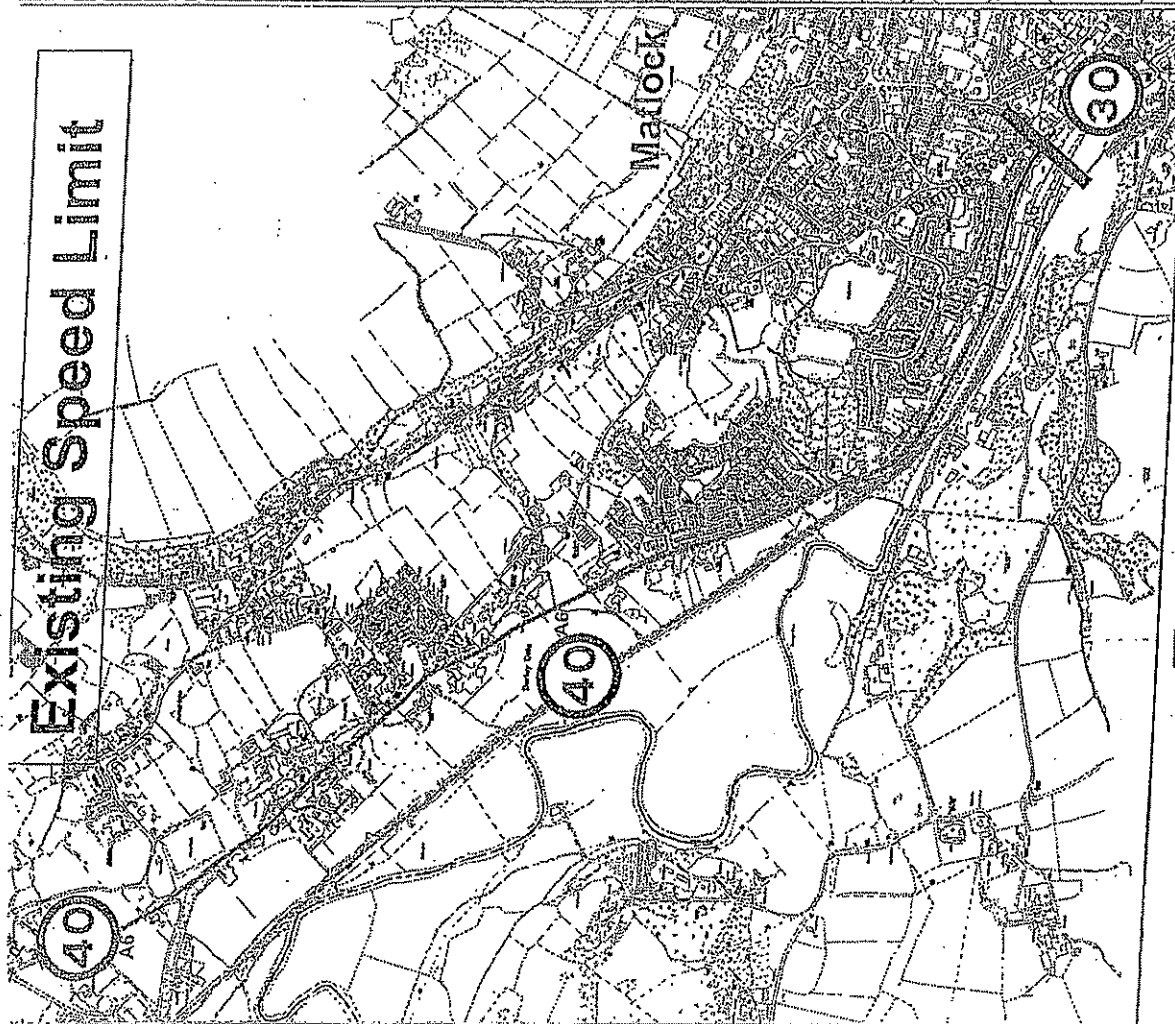
40mph through
entire length

Proposed Speed Limit



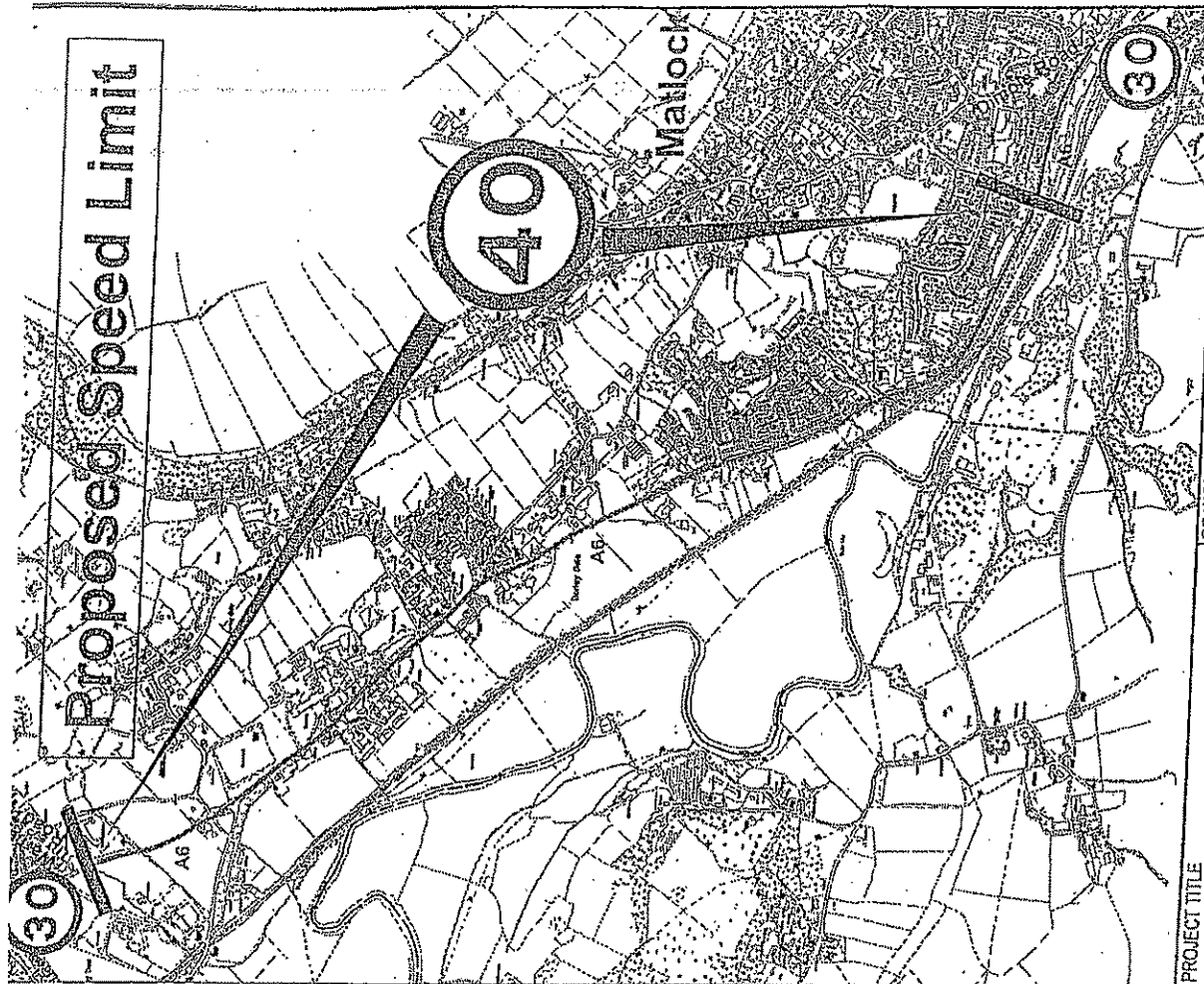
DERBYSHIRE County Council VID HARVEY ector of Environmental Services	PROJECT TITLE A6 Speed Limit Review	DRAWN MS Date 11/09/2007	CHECKED Date	APPROVED Date
	DRAWING TITLE Speed Limit Order 2007 Consultation Plan 40 mph Darley Dale	Drawing Number NWT/MS/108/07 (7 of 10)		SCALE NTS
	XREFS			ORIGINAL DRAWING SIZE 107 x 210 (A4)
	COMPLETED DECISION			

Existing Speed Limit



DAVID HARVEY
Director of Environmental Services

Proposed Speed Limit



PROJECT TITLE

A6
Speed Limit Review

DRAWING TITLE

Speed Limit Order 2007
Consultation Plan
40 mph Matlock to Darley Dale

DRAWN

MS

CHECKED

MS

APPROVED

Date

11/09/2007

Date

11/09/2007

SCALE

NTS

Drawing Number

NWT/MS/108/07 (8 of 10)

DATE: 11/09/2007

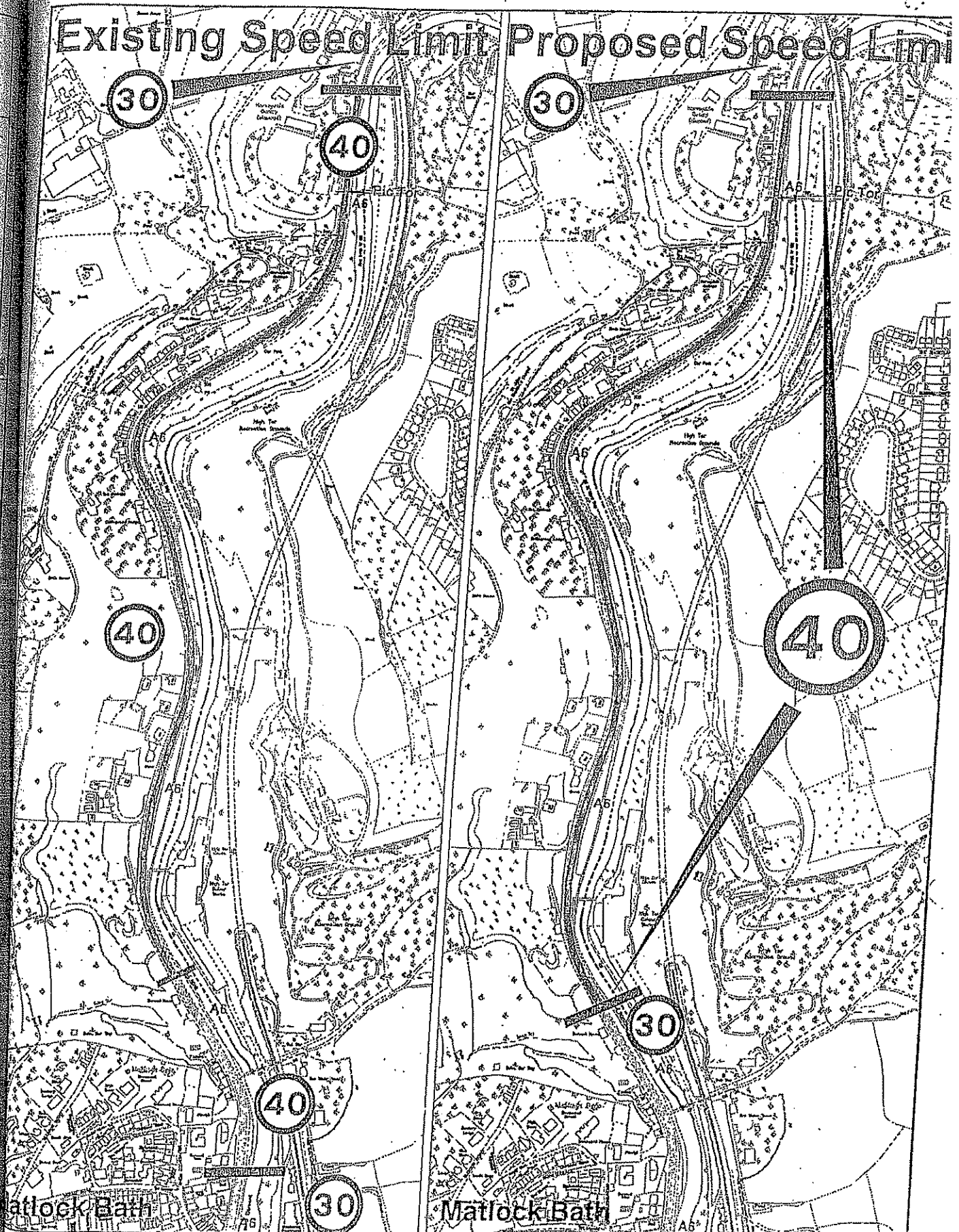
SCALE

NTS

Drawing Number NWT/MS/108/07 (8 of 10)

Speed Limit Order 2007
Consultation Plan
40 mph Matlock to Darley Dale

Existing Speed Limit Proposed Speed Limit

DERBYSHIRE
County CouncilDAVID HARVEY
Director of Environmental Services

PROJECT TITLE

A6
Speed Limit Review

DRAWING TITLE

Speed Limit Order 2007
Consultation Plan
40 mph Matlock Bath to Matlock

DRAWN

MS

Date

11/09/2007

CHECKED

Date

APPROVED

Date

SCALE

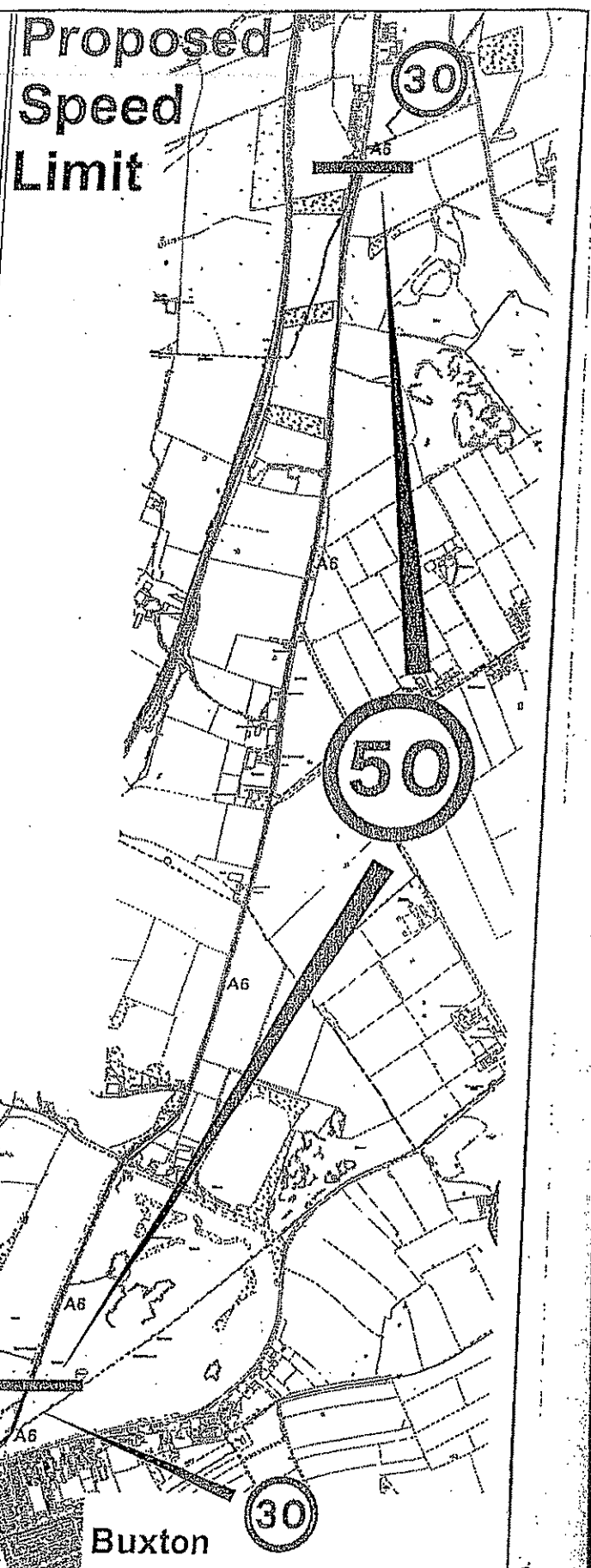
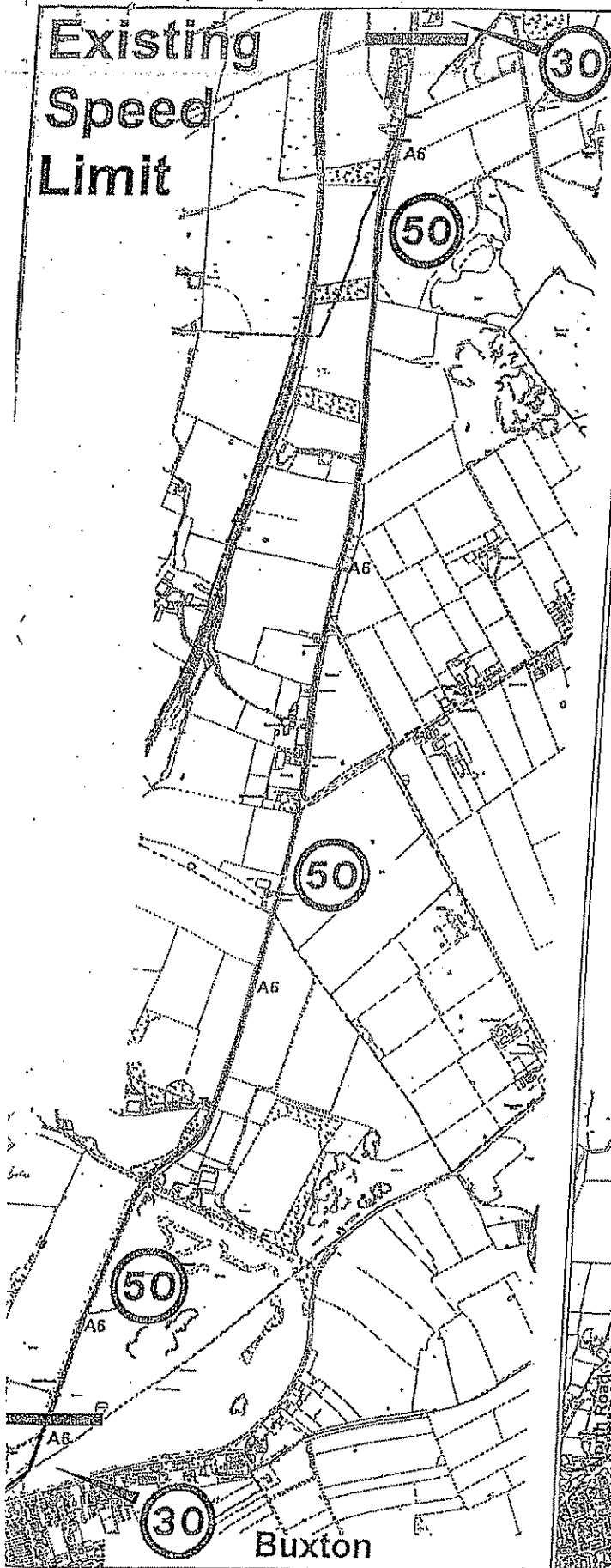
NTS

Drawing Number

NWT/MS/108/07 (9 of 10)

REF:

ORIGINAL DRAWING SIZE 717 x 717 (A4)



DERBYSHIRE
County Council

D. HARVEY
Director of Environmental Services

PROJECT TITLE
A6
Speed Limit Review

DRAWING TITLE
Speed Limit Order 2007
Consultation Plan

DRAWN
MS
Date
11/09/2007

CHECKED
Date

APPROVED
Date

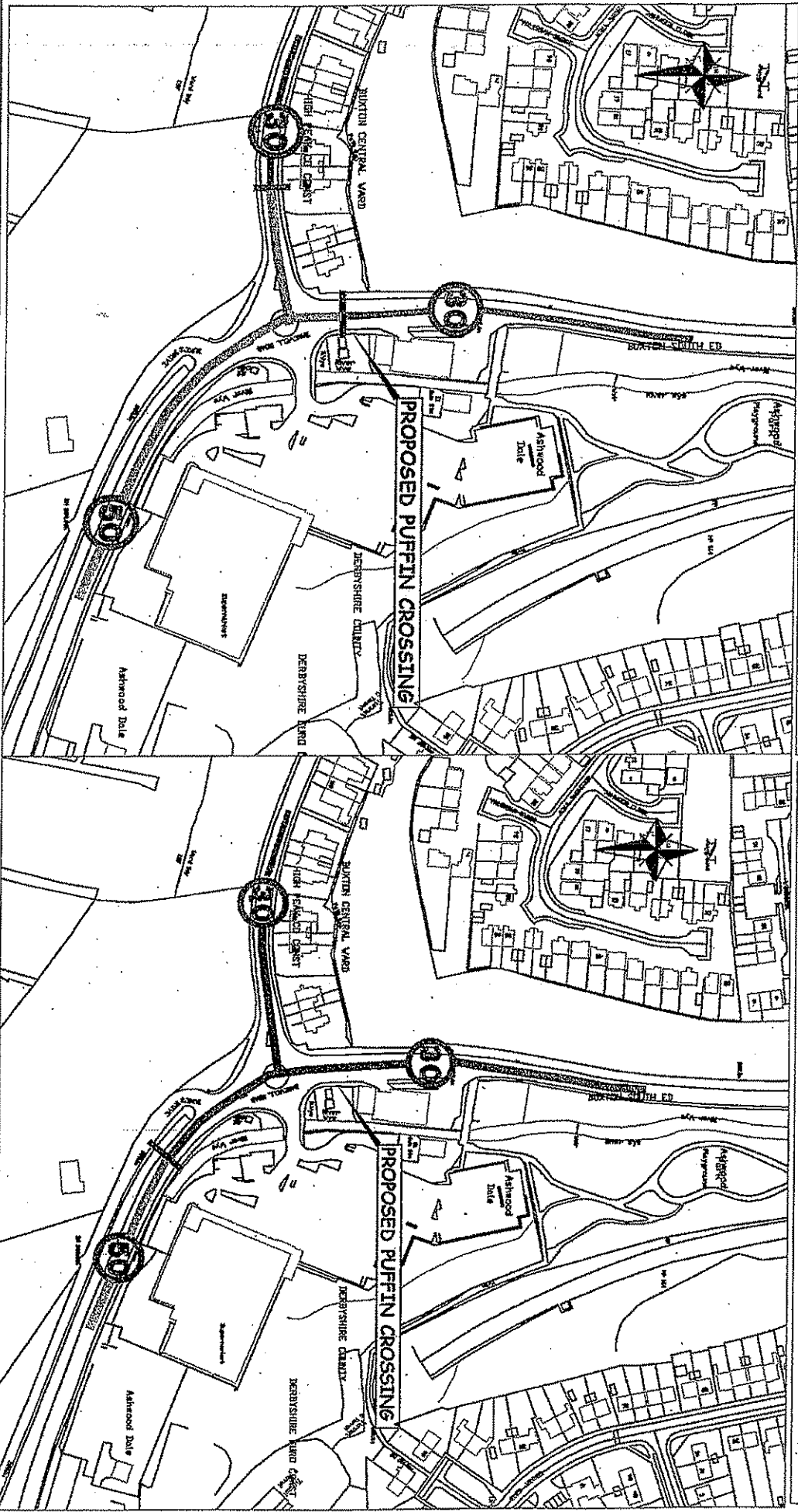
Drawing Number
NWT/MS/108/07 (10 of 10)

SCALE
NTS

COMPUTER REFERENCE No.

EXISTING SPEED LIMIT

PROPOSED SPEED LIMIT



IAN W. STEPHENSON
Strategic Director of Environmental Services

Reproduced from the Ordnance Survey mapping with the permission of the controller of Her Majesty's Stationery Office. © Crown Copyright. Unauthorised reproduction infringes Crown Copyright and may lead to prosecution or civil proceedings. 100023251 2008.

PROJECT TITLE

AG BAKEWELL ROAD, BUXTON

SKETCH TITLE

PROPOSED SPEED LIMIT REVIEW

DRAWN

B. Gould

Date

Jan 09

DCE Project Reference No.

SKETCH NUMBER NW7/BG/05/08

SCALE

NTS.