









KEY

	Proposed shared footway
	Proposed on-footway cycle lane
	Proposed stepped cycle lane / Cambridge
	Proposed crossing points
	Existing footpath redirected
	X

--	--

 Nottingham City Council

Commercial & Neighbourhood Services | Highway Services
Lumber Building | Eastcroft Depot | London Road | NG2 3AH

Scheme			
St Ann Wells Road Cycle Lanes			
Title Existing layout with dimensions Whole route			
Drawn	Checked	Authorised	
SC	JHR		BB
Scale (printed @ A1) 1:2000		Date	Jan 2021
Purpose of drawing FEASIBILITY / DESIGN			
Drawing Number IDC/20022/GL/001			Revision