

100  
0 10  
Millimetres

DO NOT SCALE



NOTES

1. PROJECT MAPPING USED.
2. DESIGN BASED ON PROJECT GRID.

KEY TO TRO SYMBOLS:

SYMBOL	DESCRIPTION
	BIN LOCATION
STATIC RESTRICTIONS:	
	NO WAITING AT TIMES SHOWN / NO LOADING AT TIMES SHOWN
	NO WAITING / NO LOADING AT TIMES SHOWN
	PARKING BAYS (TIME PERIOD AS SHOWN ON THE PLAN)
	LOADING BAYS (TIME PERIOD AS SHOWN ON THE PLAN)
	LIMITED WAITING MON-SAT 7:30am-6:30pm 4 HOURS, NO RETURN WITHIN 2 HOURS
	MOTORCYCLE BAYS
	DISABLED BAYS
	NO WAITING / NO LOADING AT ANYTIME EXCEPT TAXIS
	TRAMS ONLY
	TRAMS AND BUS ONLY LANE (INC TAXIS 24HR OPERATION UNLESS NOTES OTHERWISE)
	BUS LANE (INC. TAXIS AND PEDAL CYCLES, 24HR OPERATION UNLESS NOTED OTHERWISE)
	STATION ENTRY / EXIT
	BUS STOP CLEARWAY
	TRAM STOP / PLATFORM
	TRAM STOP LINE
MOVEMENT RESTRICTIONS:	
	ONE WAY STREET
	BANNED TURNING MOVEMENT
	NO ENTRY TO VEHICULAR TRAFFIC

CYCLE ROUTES (SHOWN FOR INFORMATION ONLY):

- CYCLE WAY (SEGREGATED AND ON ROAD)
- SHARED CYCLE WAY / FOOTPATH

IMPORTANT NOTE:

CYCLE WAYS DO NOT FORM PART OF THIS ORDER AND ARE SHOWN FOR INFORMATION ONLY. THEY WILL BE THE SUBJECT OF A SEPARATE CONSULTATION PROCESS WHERE NECESSARY.

**DRAFT**

P01	02/12/16	FIRST ISSUE	JM	JR	KC	KC
Rev.	Date	Description	Org	Chkd	App'd	Auf'd
Drawing Status	FOR REVIEW AND COMMENT					S3

**ATKINS**  
6th Floor  
200 Broomielaw  
Glasgow  
Scotland  
G1 4RU  
Tel: +44 (0)141 220 2000  
Fax: +44 (0)141 220 2001  
www.atkinsglobal.com

Copyright © Atkins Limited (2013)  
Client  
**EDINBURGH**  
THE CITY OF EDINBURGH COUNCIL

Project Title  
EDINBURGH TRAM  
YORK PLACE TO NEWHAVEN

Drawing Title  
EXISTING AND PROPOSED  
TRAFFIC REGULATION ORDERS  
SHEET 1 OF 14

Scale	Originator	Checked	Approved	Authorised
1:500	JM	JR	KC	KC
Original Size	Date	Date	Date	Date
A1	01/12/16	01/12/16	01/12/16	02/12/16
Drawing Number	Revision			
5149899-ATK-ETE-DRG-HW-00001	P01			

WHAT IS HAPPENING HERE?

NEWHAVEN STATION

FOOTPATH WITH LOD TO BE ADDRESSED

SHOW RETAINING WALLS?

NO WAITING  
AT ANY TIME  
NO LOADING  
MON - SAT  
7:30 - 9:30am & 4:00 - 6:00pm

NO WAITING  
AT ANY TIME  
NO LOADING  
MON - SAT  
7:30 - 9:30am & 4:00 - 6:00pm

NO WAITING  
AT ANY TIME  
NO LOADING  
MON - SAT  
7:30 - 9:30am & 4:00 - 6:00pm

GENERAL POINTS:

- LOD TO BE ADDED TO DRAWINGS
- THE SITE BOUNDARY TO BE ADDED TO DRAWINGS
- BACKCOURT LAYERS TO BE ADDED
- DEVELOPMENT LAYERS TO BE ADDED

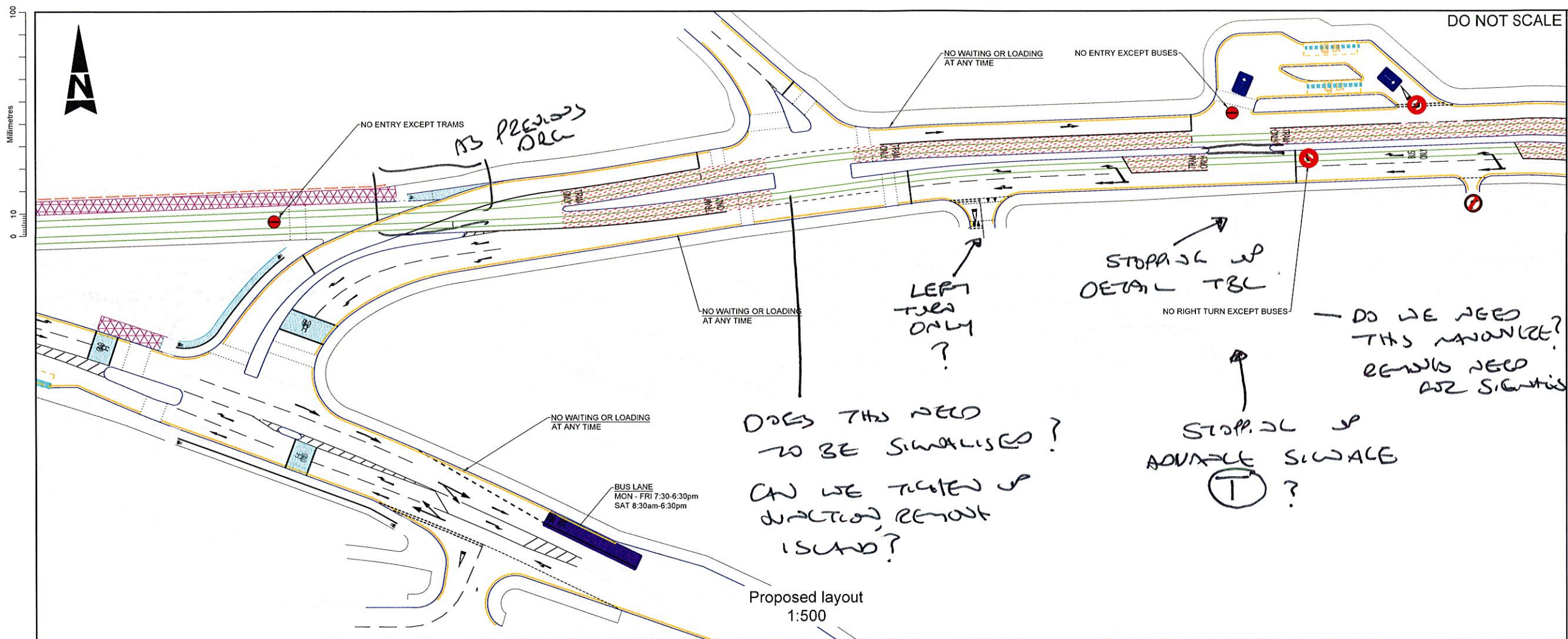
Proposed layout  
1:500

- UCLA HOMES
- NEWHAVEN
- PRP

- LEITH WITH LOADING TIMES TO BE REVIEWED  
LOFT PLAN A+L ONLY

Existing layout  
1:500





NOTES

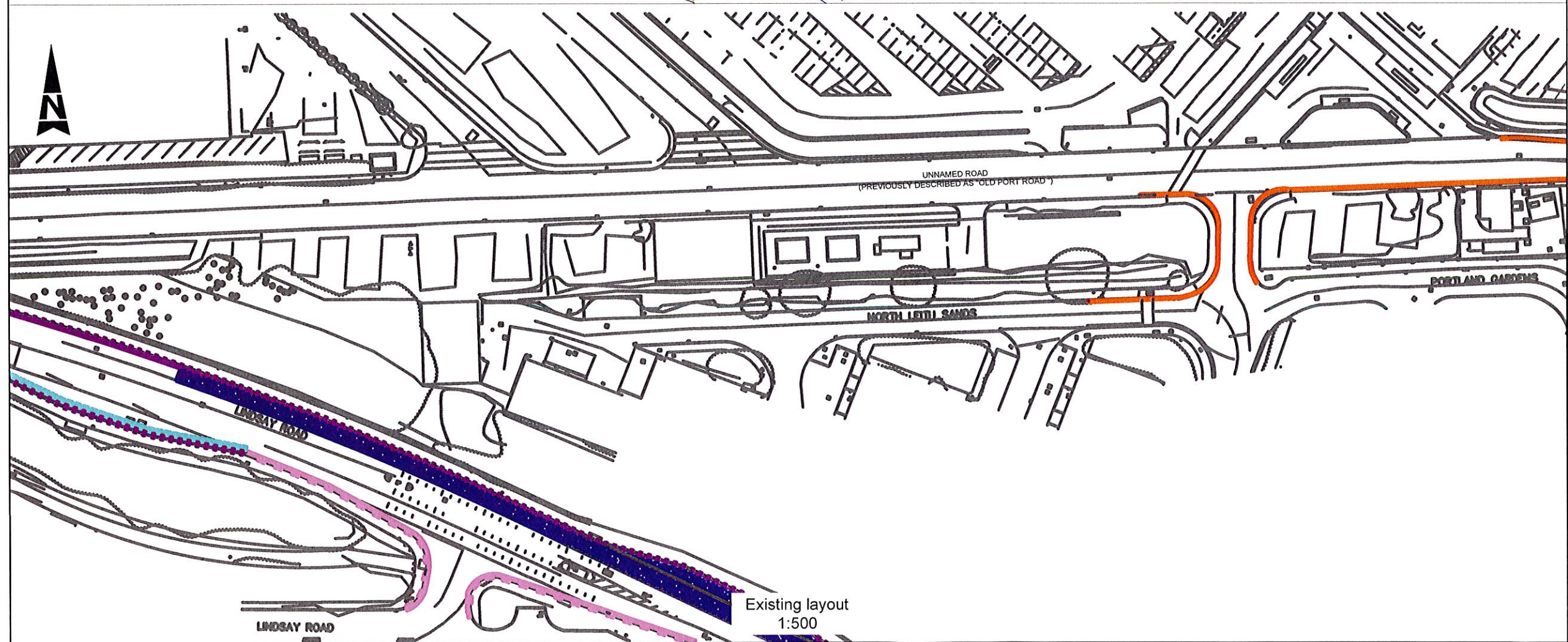
- PROJECT MAPPING USED.
- DESIGN BASED ON PROJECT GRID.

KEY TO TWO SYMBOLS:

SYMBOL	DESCRIPTION
[Yellow square]	BIN LOCATION
[Blue hatched box]	STATIC RESTRICTIONS:
[Blue hatched box]	NO WAITING AT TIMES SHOWN / NO LOADING AT TIMES SHOWN
[Blue hatched box]	NO WAITING / NO LOADING AT TIMES SHOWN
[Blue hatched box]	PARKING BAYS (TIME PERIOD AS SHOWN ON THE PLAN)
[Blue hatched box]	LOADING BAYS (TIME PERIOD AS SHOWN ON THE PLAN)
[Blue hatched box]	LIMITED WAITING MON-SAT 7:30am-6:30pm 4 HOURS, NO RETURN WITHIN 2 HOURS
[Blue hatched box]	MOTORCYCLE BAYS
[Blue hatched box]	DISABLED BAYS
[Blue hatched box]	NO WAITING / NO LOADING AT ANYTIME EXCEPT TAXIS
[Blue hatched box]	TRAMS ONLY
[Blue hatched box]	TRAMS AND BUS ONLY LANE (INC TAXIS 24HR OPERATION UNLESS NOTES OTHERWISE)
[Blue hatched box]	BUS LANE (INC. TAXIS AND PEDAL CYCLES, 24HR OPERATION UNLESS NOTED OTHERWISE)
[Blue hatched box]	STATION ENTRY / EXIT
[Blue hatched box]	BUS STOP CLEARWAY
[Blue hatched box]	TRAM STOP / PLATFORM
[Blue hatched box]	TRAM STOP LINE
[Blue hatched box]	MOVEMENT RESTRICTIONS:
[Blue hatched box]	ONE WAY STREET
[Blue hatched box]	BANNED TURNING MOVEMENT
[Blue hatched box]	NO ENTRY TO VEHICULAR TRAFFIC
[Blue hatched box]	CYCLE ROUTES (SHOWN FOR INFORMATION ONLY):
[Blue hatched box]	CYCLE WAY (SEGREGATED AND ON ROAD)
[Blue hatched box]	SHARED CYCLE WAY / FOOTPATH

IMPORTANT NOTE:

CYCLE WAYS DO NOT FORM PART OF THIS ORDER AND ARE SHOWN FOR INFORMATION ONLY. THEY WILL BE THE SUBJECT OF A SEPARATE CONSULTATION PROCESS WHERE NECESSARY.

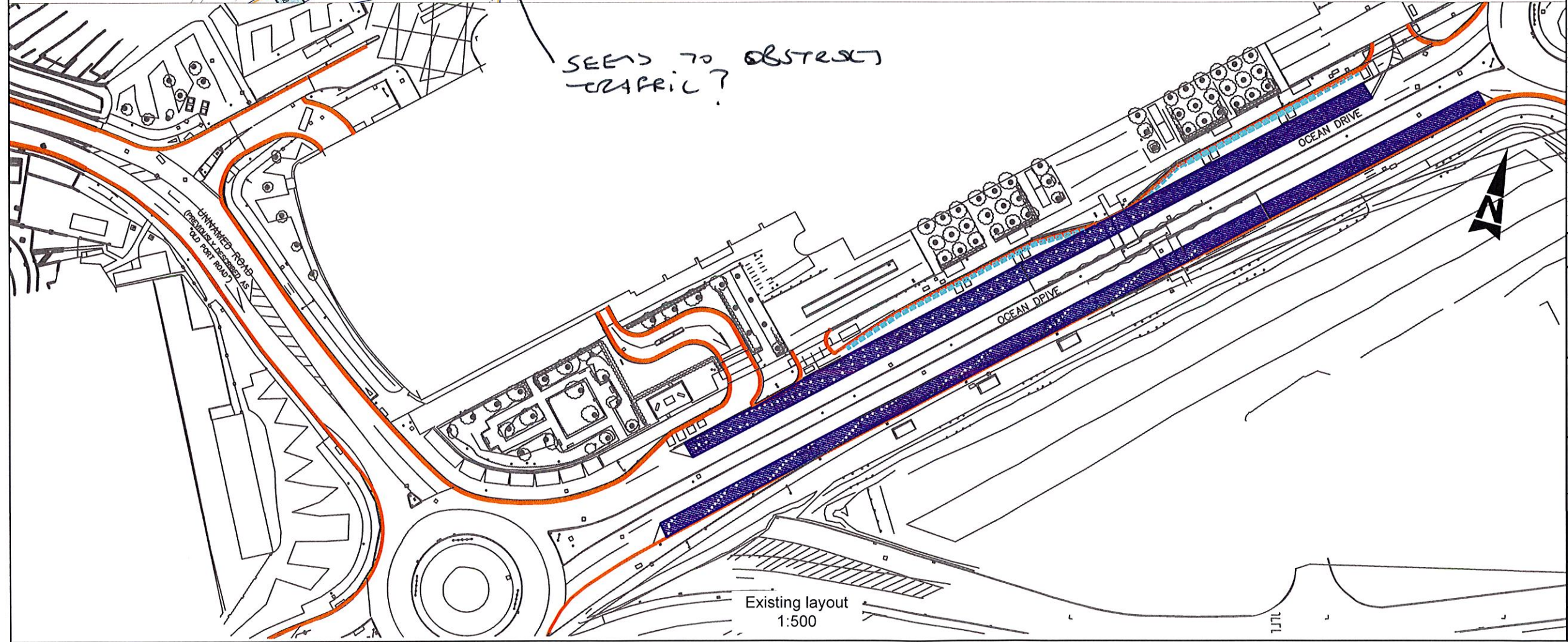
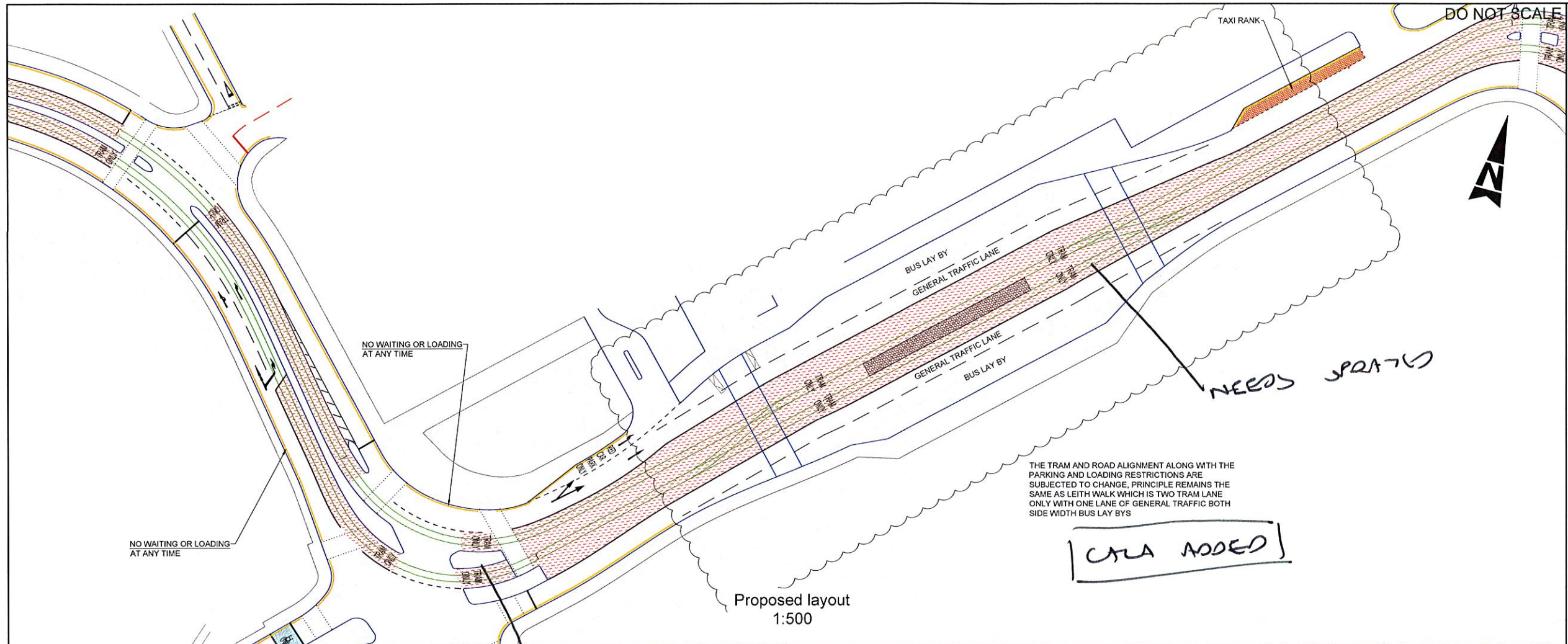


DRAFT

P01	02/12/16	FIRST ISSUE	JM	JR	KC	KC
Rev.	Date	Description	Org	Chkd	App'd	Aud'd
Drawing Status					Suitability	
FOR REVIEW AND COMMENT					S3	
<b>ATKINS</b>			6th Floor 200 Broomielaw Glasgow Scotland G1 4RU Tel: +44 (0)141 220 2000 Fax: +44 (0)141 220 2001 www.atkinsglobal.com			
Copyright © Atkins Limited (2013)						
Client						
◆ EDINBURGH ◆ THE CITY OF EDINBURGH COUNCIL						
Project Title						
EDINBURGH TRAM YORK PLACE TO NEWHAVEN						
Drawing Title						
EXISTING AND PROPOSED TRAFFIC REGULATION ORDERS SHEET 2 OF 14						
Scale	1:500	Originator	JM	Checked	JR	Approved KC
Original Size	A1	Date	01/12/16	Date	01/12/16	Date 02/12/16
Drawing Number						Revision
5149899-ATK-ETE-DRG-HW-00002						P01



100  
0 10  
Millimetres



NOTES

- PROJECT MAPPING USED.
- DESIGN BASED ON PROJECT GRID.

KEY TO TRO SYMBOLS:

SYMBOL	DESCRIPTION
[Yellow square]	BIN LOCATION
[Orange line]	STATIC RESTRICTIONS: NO WAITING AT TIMES SHOWN / NO LOADING AT TIMES SHOWN
[Purple line]	NO WAITING / NO LOADING AT TIMES SHOWN
[Blue hatched box]	PARKING BAYS (TIME PERIOD AS SHOWN ON THE PLAN)
[Red hatched box]	LOADING BAYS (TIME PERIOD AS SHOWN ON THE PLAN)
[Green hatched box]	LIMITED WAITING MON-SAT 7:30am-6:30pm 4 HOURS, NO RETURN WITHIN 2 HOURS
[Yellow hatched box]	MOTORCYCLE BAYS
[Pink hatched box]	DISABLED BAYS
[Orange hatched box]	NO WAITING / NO LOADING AT ANYTIME EXCEPT TAXIS
[Red hatched box]	TRAMS ONLY
[Blue hatched box]	TRAMS AND BUS ONLY LANE (INC TAXIS 24HR OPERATION UNLESS NOTES OTHERWISE)
[Purple hatched box]	BUS LANE (INC. TAXIS AND PEDAL CYCLES, 24HR OPERATION UNLESS NOTED OTHERWISE)
[Brown hatched box]	STATION ENTRY / EXIT
[Blue dashed line]	BUS STOP CLEARWAY
[Grey hatched box]	TRAM STOP / PLATFORM
[Red line]	TRAM STOP LINE
[Blue arrow]	ONE WAY STREET
[Red circle with slash]	BANNED TURNING MOVEMENT
[Red circle]	NO ENTRY TO VEHICULAR TRAFFIC
[Blue dashed line]	CYCLE ROUTES (SHOWN FOR INFORMATION ONLY): CYCLE WAY (SEGREGATED AND ON ROAD) SHARED CYCLE WAY / FOOTPATH

IMPORTANT NOTE:  
CYCLE WAYS DO NOT FORM PART OF THIS ORDER AND ARE SHOWN FOR INFORMATION ONLY. THEY WILL BE THE SUBJECT OF A SEPARATE CONSULTATION PROCESS WHERE NECESSARY.

DRAFT

P01	02/12/16	FIRST ISSUE	JM	JR	KC	KC				
Rev.	Date	Description	Org	Chkd	App'd	Aud'd				
Drawing Status						Suitability				
FOR REVIEW AND COMMENT						S3				
<b>ATKINS</b> 6th Floor 200 Broomielaw Glasgow Scotland G1 4RU Tel: +44 (0)141 220 2000 Fax: +44 (0)141 220 2001 www.atkinsglobal.com										
Copyright © Atkins Limited (2013)										
Client										
<b>EDINBURGH</b> THE CITY OF EDINBURGH COUNCIL										
Project Title										
EDINBURGH TRAM YORK PLACE TO NEWHAVEN										
Drawing Title										
EXISTING AND PROPOSED TRAFFIC REGULATION ORDERS SHEET 3 OF 14										
Scale	1:500	Originator	JM	Checked	JR	Approved	KC	Authorised	KC	
Original Size	A1	Date	01/12/16	Date	01/12/16	Date	01/12/16	Date	02/12/16	
Drawing Number	5149899-ATK-ETE-DRG-HW-00003								Revision	P01



100  
0 10  
Millimetres

DO NOT SCALE



NOTES

1. PROJECT MAPPING USED.
2. DESIGN BASED ON PROJECT GRID.

KEY TO TRO SYMBOLS:

SYMBOL	DESCRIPTION
	BIN LOCATION
<b>STATIC RESTRICTIONS:</b>	
	NO WAITING AT TIMES SHOWN / NO LOADING AT TIMES SHOWN
	NO WAITING / NO LOADING AT TIMES SHOWN
	PARKING BAYS (TIME PERIOD AS SHOWN ON THE PLAN)
	LOADING BAYS (TIME PERIOD AS SHOWN ON THE PLAN)
	LIMITED WAITING MON-SAT 7:30am-6:30pm 4 HOURS, NO RETURN WITHIN 2 HOURS
	MOTORCYCLE BAYS
	DISABLED BAYS
	NO WAITING / NO LOADING AT ANYTIME EXCEPT TAXIS
	TRAMS ONLY
	TRAMS AND BUS ONLY LANE (INC TAXIS 24HR OPERATION UNLESS NOTES OTHERWISE)
	BUS LANE (INC. TAXIS AND PEDAL CYCLES, 24HR OPERATION UNLESS NOTED OTHERWISE)
	STATION ENTRY / EXIT
	BUS STOP CLEARWAY
	TRAM STOP / PLATFORM
	TRAM STOP LINE
<b>MOVEMENT RESTRICTIONS:</b>	
	ONE WAY STREET
	BANNED TURNING MOVEMENT
	NO ENTRY TO VEHICULAR TRAFFIC

CYCLE ROUTES (SHOWN FOR INFORMATION ONLY):  
 CYCLE WAY (SEGREGATED AND ON ROAD)  
 SHARED CYCLE WAY / FOOTPATH

IMPORTANT NOTE:

CYCLE WAYS DO NOT FORM PART OF THIS ORDER AND ARE SHOWN FOR INFORMATION ONLY. THEY WILL BE THE SUBJECT OF A SEPARATE CONSULTATION PROCESS WHERE NECESSARY.

Proposed layout  
1:500

Existing layout  
1:500

DRAFT

P01	02/12/16	FIRST ISSUE	JM	JR	KC	KC
Rev.	Date	Description	Org	Chkd	App'd	Aud'd

Drawing Status	Suitability
FOR REVIEW AND COMMENT	S3

**ATKINS**  
6th Floor  
200 Broomielaw  
Glasgow  
Scotland  
G1 4RU  
Tel: +44 (0)141 220 2000  
Fax: +44 (0)141 220 2001  
www.atkinsglobal.com  
Copyright © Atkins Limited (2013)

Client  
**EDINBURGH**  
THE CITY OF EDINBURGH COUNCIL

Project Title  
EDINBURGH TRAM  
YORK PLACE TO NEWHAVEN

Drawing Title  
EXISTING AND PROPOSED  
TRAFFIC REGULATION ORDERS  
SHEET 4 OF 14

Scale	1:200	Originator	JM	Checked	JR	Approved	KC	Authorised	KC
Original Size	A1	Date	01/12/16	Date	01/12/16	Date	01/12/16	Date	02/12/16

Drawing Number	5149899-ATK-ETE-DRG-HW-00004	Revision	P01
----------------	------------------------------	----------	-----



100  
0 10  
Millimetres

DO NOT SCALE

NOTES

1. PROJECT MAPPING USED.
2. DESIGN BASED ON PROJECT GRID.

KEY TO TRO SYMBOLS:

SYMBOL	DESCRIPTION
	BIN LOCATION
<b>STATIC RESTRICTIONS:</b>	
	NO WAITING AT TIMES SHOWN / NO LOADING AT TIMES SHOWN
	NO WAITING / NO LOADING AT TIMES SHOWN
	PARKING BAYS (TIME PERIOD AS SHOWN ON THE PLAN)
	LOADING BAYS (TIME PERIOD AS SHOWN ON THE PLAN)
	LIMITED WAITING MON-SAT 7:30am-6:30pm 4 HOURS, NO RETURN WITHIN 2 HOURS
	MOTORCYCLE BAYS
	DISABLED BAYS
	NO WAITING / NO LOADING AT ANYTIME EXCEPT TAXIS
	TRAMS ONLY
	TRAMS AND BUS ONLY LANE (INC TAXIS 24HR OPERATION UNLESS NOTES OTHERWISE)
	BUS LANE (INC. TAXIS AND PEDAL CYCLES, 24HR OPERATION UNLESS NOTED OTHERWISE)
	STATION ENTRY / EXIT
	BUS STOP CLEARWAY
	TRAM STOP / PLATFORM
	TRAM STOP LINE
<b>MOVEMENT RESTRICTIONS:</b>	
	ONE WAY STREET
	BANNED TURNING MOVEMENT
	NO ENTRY TO VEHICULAR TRAFFIC

CYCLE ROUTES (SHOWN FOR INFORMATION ONLY):

- CYCLE WAY (SEGREGATED AND ON ROAD)
- SHARED CYCLE WAY / FOOTPATH

IMPORTANT NOTE:

CYCLE WAYS DO NOT FORM PART OF THIS ORDER AND ARE SHOWN FOR INFORMATION ONLY. THEY WILL BE THE SUBJECT OF A SEPARATE CONSULTATION PROCESS WHERE NECESSARY.

Proposed layout  
1:500

Existing layout  
1:500

DRAFT

P01	02/12/16	FIRST ISSUE	JM	JR	KC	KC
Rev.	Date	Description	Org	Chkd	App'd	Auf'd

Drawing Status	Suitability
FOR REVIEW AND COMMENT	S3

<b>ATKINS</b>	6th Floor 200 Broomielaw Glasgow Scotland G1 4RU Tel: +44 (0)141 220 2000 Fax: +44 (0)141 220 2001 www.atkinsglobal.com
Copyright © Atkins Limited (2013)	

Client	<b>EDINBURGH</b> THE CITY OF EDINBURGH COUNCIL
--------	---

Project Title	EDINBURGH TRAM YORK PLACE TO NEWHAVEN
---------------	--

Drawing Title	EXISTING AND PROPOSED TRAFFIC REGULATION ORDERS SHEET 5 OF 14
---------------	---

Scale	1:500	Originator	JM	Checked	JR	Approved	KC	Authorised	KC
Original Size	A1	Date	01/12/16	Date	01/12/16	Date	01/12/16	Date	02/12/16

Drawing Number	5149899-ATK-ETE-DRG-HW-00005	Revision	P01
----------------	------------------------------	----------	-----



100  
0 10  
Millimetres



LOADING BAY  
24 HOURS

STABLE  
LAND  
NEEDS  
AREAS

LOADING BAY  
7:30am - 6:30pm

NO WAITING OR LOADING  
AT ANY TIME

NO WAITING OR LOADING  
AT ANY TIME

LOADING BAY  
7:30am - 6:30pm

RENOV  
+ STIMUL  
AT JUNCTION  
WITH ETDOS  
CENTRAL ISLAND

Proposed layout  
1:500

DO NOT SCALE

#### NOTES

1. PROJECT MAPPING USED.
2. DESIGN BASED ON PROJECT GRID.

#### KEY TO TRO SYMBOLS:

SYMBOL	DESCRIPTION
	BIN LOCATION
<b>STATIC RESTRICTIONS:</b>	
	NO WAITING AT TIMES SHOWN / NO LOADING AT TIMES SHOWN
	NO WAITING / NO LOADING AT TIMES SHOWN
<b>PARKING BAYS</b> (TIME PERIOD AS SHOWN ON THE PLAN)	
	LOADING BAYS (TIME PERIOD AS SHOWN ON THE PLAN)
	LIMITED WAITING MON-SAT 7:30am-6:30pm 4 HOURS, NO RETURN WITHIN 2 HOURS
	MOTORCYCLE BAYS
	DISABLED BAYS
	NO WAITING / NO LOADING AT ANYTIME EXCEPT TAXIS
	TRAMS ONLY
	TRAMS AND BUS ONLY LANE (INC TAXIS 24HR OPERATION UNLESS NOTES OTHERWISE)
	BUS LANE (INC. TAXIS AND PEDAL CYCLES, 24HR OPERATION UNLESS NOTED OTHERWISE)
	STATION ENTRY / EXIT
	BUS STOP CLEARWAY
	TRAM STOP / PLATFORM
	TRAM STOP LINE
<b>MOVEMENT RESTRICTIONS:</b>	
	ONE WAY STREET
	BANNED TURNING MOVEMENT
	NO ENTRY TO VEHICULAR TRAFFIC

#### CYCLE ROUTES (SHOWN FOR INFORMATION ONLY):

- CYCLE WAY (SEGREGATED AND ON ROAD)
- SHARED CYCLE WAY / FOOTPATH

#### IMPORTANT NOTE:

CYCLE WAYS DO NOT FORM PART OF THIS ORDER AND ARE SHOWN FOR INFORMATION ONLY. THEY WILL BE THE SUBJECT OF A SEPARATE CONSULTATION PROCESS WHERE NECESSARY.

W426 20  
OR  
W426 5  
END?



W426 5

LEWIS ROYALTY

Existing layout  
1:500

LOCATION

P01	02/12/16	FOR REVIEW AND COMMENT	JM	JR	KC	KC
Rev.	Date	Description	Org	CHK'd	App'd	Aud'd

Drawing Status	Suitability
FOR REVIEW AND COMMENT	S3

**ATKINS**  
6th Floor  
200 Broomielaw  
Glasgow  
Scotland  
G1 4RU  
Tel: +44 (0)141 220 2000  
Fax: +44 (0)141 220 2001  
www.atkinsglobal.com  
Copyright © Atkins Limited (2013)  
Client

**EDINBURGH**  
THE CITY OF EDINBURGH COUNCIL

Project Title  
EDINBURGH TRAM  
YORK PLACE TO NEWHAVEN

Drawing Title  
EXISTING AND PROPOSED  
TRAFFIC REGULATION ORDERS  
SHEET 6 OF 14

Scale 1:500	Originator JM	Checked JR	Approved KC	Authorised KC
Original Size A1	Date 01/12/16	Date 01/12/16	Date 01/12/16	Date 02/12/16
Drawing Number 5149899-ATK-ETE-DRG-HW-00006	Revision P01			



100  
0 10  
Millimetres

DO NOT SCALE

NOTES

- PROJECT MAPPING USED.
- DESIGN BASED ON PROJECT GRID.

KEY TO TRO SYMBOLS:

SYMBOL	DESCRIPTION
	BIN LOCATION
<b>STATIC RESTRICTIONS:</b>	
	NO WAITING AT TIMES SHOWN / NO LOADING AT TIMES SHOWN
	NO WAITING / NO LOADING AT TIMES SHOWN
	PARKING BAYS (TIME PERIOD AS SHOWN ON THE PLAN)
	LOADING BAYS (TIME PERIOD AS SHOWN ON THE PLAN)
	LIMITED WAITING MON-SAT 7:30am-6:30pm 4 HOURS, NO RETURN WITHIN 2 HOURS
	MOTORCYCLE BAYS
	DISABLED BAYS
	NO WAITING / NO LOADING AT ANYTIME EXCEPT TAXIS
<b>TRAMS ONLY</b>	
	TRAMS AND BUS ONLY LANE (INC TAXIS 24HR OPERATION UNLESS NOTES OTHERWISE)
	BUS LANE (INC. TAXIS AND PEDAL CYCLES, 24HR OPERATION UNLESS NOTED OTHERWISE)
	STATION ENTRY / EXIT
	BUS STOP CLEARWAY
	TRAM STOP / PLATFORM
	TRAM STOP LINE
<b>MOVEMENT RESTRICTIONS:</b>	
	ONE WAY STREET
	BANNED TURNING MOVEMENT
	NO ENTRY TO VEHICULAR TRAFFIC

CYCLE ROUTES (SHOWN FOR INFORMATION ONLY):  
 CYCLE WAY (SEGREGATED AND ON ROAD)  
 SHARED CYCLE WAY / FOOTPATH

IMPORTANT NOTE:

CYCLE WAYS DO NOT FORM PART OF THIS ORDER AND ARE SHOWN FOR INFORMATION ONLY. THEY WILL BE THE SUBJECT OF A SEPARATE CONSULTATION PROCESS WHERE NECESSARY.

Proposed layout  
1:500

Existing layout  
1:500

P01	02/12/16	FIRST ISSUE	JM	JR	KC	KC
P02	12/12/16	FOR REVIEW AND COMMENT	JM	JR	KC	SL
Rev.	Date	Description	Org	Chk'd	App'd	Aud'd
Drawing Status						Suitability
FOR REVIEW AND COMMENT						S3

**ATKINS**  
6th Floor  
200 Broomielaw  
Glasgow  
Scotland  
G1 4RU  
Tel: +44 (0)141 220 2000  
Fax: +44 (0)141 220 2001  
www.atkinsglobal.com

Copyright © Atkins Limited (2013)

Client

**EDINBURGH**  
THE CITY OF EDINBURGH COUNCIL

Project Title

EDINBURGH TRAM  
YORK PLACE TO NEWHAVEN

Drawing Title

EXISTING AND PROPOSED  
TRAFFIC REGULATION ORDERS  
SHEET 7 OF 14

Scale 1:500	Originator JM	Checked JR	Approved KC	Authorised SL
Original Size A1	Date 08/12/16	Date 08/12/16	Date 09/12/16	Date 12/12/16
Drawing Number 5149899-ATK-ETE-DRG-HW-00007				Revision P02



100  
0 10  
Millimetres

DO NOT SCALE

NOTES

1. PROJECT MAPPING USED.
2. DESIGN BASED ON PROJECT GRID.

KEY TO TRO SYMBOLS:

SYMBOL	DESCRIPTION
	BIN LOCATION
STATIC RESTRICTIONS:	
	NO WAITING AT TIMES SHOWN / NO LOADING AT TIMES SHOWN
	NO WAITING / NO LOADING AT TIMES SHOWN
	PARKING BAYS (TIME PERIOD AS SHOWN ON THE PLAN)
	LOADING BAYS (TIME PERIOD AS SHOWN ON THE PLAN)
	LIMITED WAITING MON-SAT 7:30am-6:30pm 4 HOURS, NO RETURN WITHIN 2 HOURS
	MOTORCYCLE BAYS
	DISABLED BAYS
	NO WAITING / NO LOADING AT ANYTIME EXCEPT TAXIS
	TRAMS ONLY
	TRAMS AND BUS ONLY LANE (INC TAXIS 24HR OPERATION UNLESS NOTES OTHERWISE)
	BUS LANE (INC. TAXIS AND PEDAL CYCLES, 24HR OPERATION UNLESS NOTED OTHERWISE)
	STATION ENTRY / EXIT
	BUS STOP CLEARWAY
	TRAM STOP / PLATFORM
	TRAM STOP LINE
MOVEMENT RESTRICTIONS:	
	ONE WAY STREET
	BANNED TURNING MOVEMENT
	NO ENTRY TO VEHICULAR TRAFFIC

CYCLE ROUTES (SHOWN FOR INFORMATION ONLY):  
 CYCLE WAY (SEGREGATED AND ON ROAD)  
 SHARED CYCLE WAY / FOOTPATH

IMPORTANT NOTE:  
CYCLE WAYS DO NOT FORM PART OF THIS ORDER AND ARE SHOWN FOR INFORMATION ONLY. THEY WILL BE THE SUBJECT OF A SEPARATE CONSULTATION PROCESS WHERE NECESSARY.

Proposed layout  
1:500

Existing layout  
1:500

P01	02/12/16	FIRST ISSUE	JM	JR	KC	KC
P02	12/12/16	FOR REVIEW AND COMMENT	JM	JR	KC	SL
Rev.	Date	Description	Org	Chkd	App'd	Aur'd
Drawing Status					Suitability	
FOR REVIEW AND COMMENT					S3	

**ATKINS**  
6th Floor  
200 Broomielaw  
Glasgow  
Scotland  
G1 4RU  
Tel: +44 (0)141 220 2000  
Fax: +44 (0)141 220 2001  
www.atkinsglobal.com

Copyright © Atkins Limited (2013)

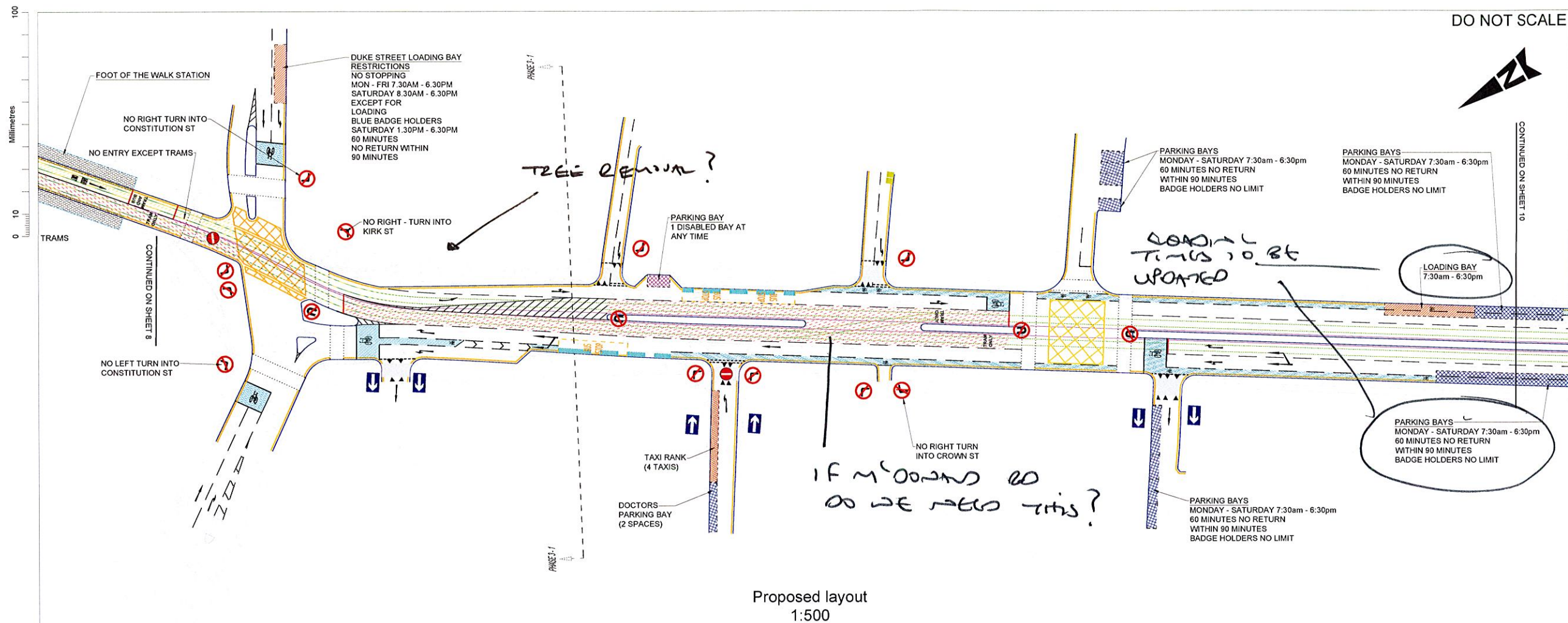
Client  
**EDINBURGH**  
THE CITY OF EDINBURGH COUNCIL

Project Title  
EDINBURGH TRAM  
YORK PLACE TO NEWHAVEN

Drawing Title  
EXISTING AND PROPOSED  
TRAFFIC REGULATION ORDERS  
SHEET 8 OF 14

Scale	1:500	Originator	JM	Checked	JR	Approved	KC	Authorised	SL
Original Size	A1	Date	08/12/16	Date	08/12/16	Date	09/12/16	Date	12/12/16
Drawing Number								Revision	
5149899-ATK-ETE-DRG-HW-00008								P02	





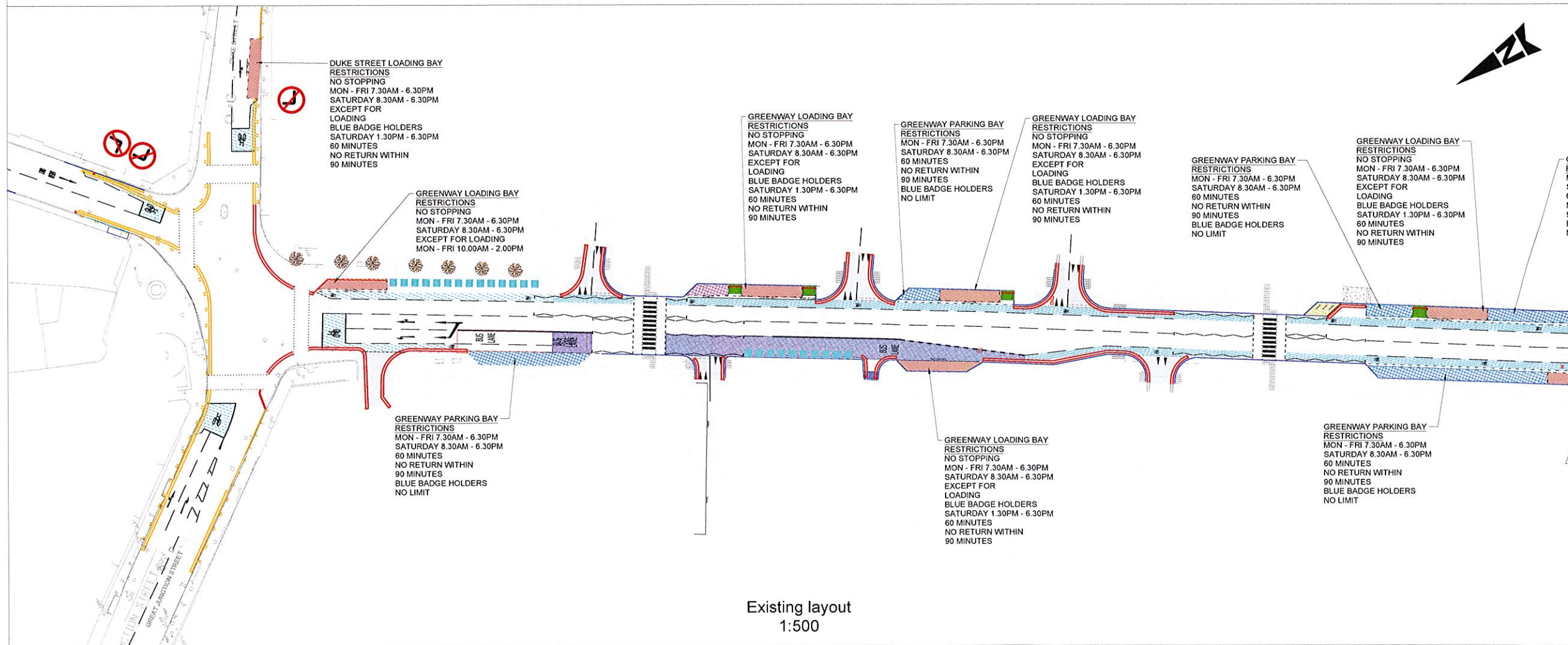
NOTES

1. PROJECT MAPPING USED.

2. DESIGN BASED ON PROJECT GRID.

KEY TO TRO SYMBOLS:

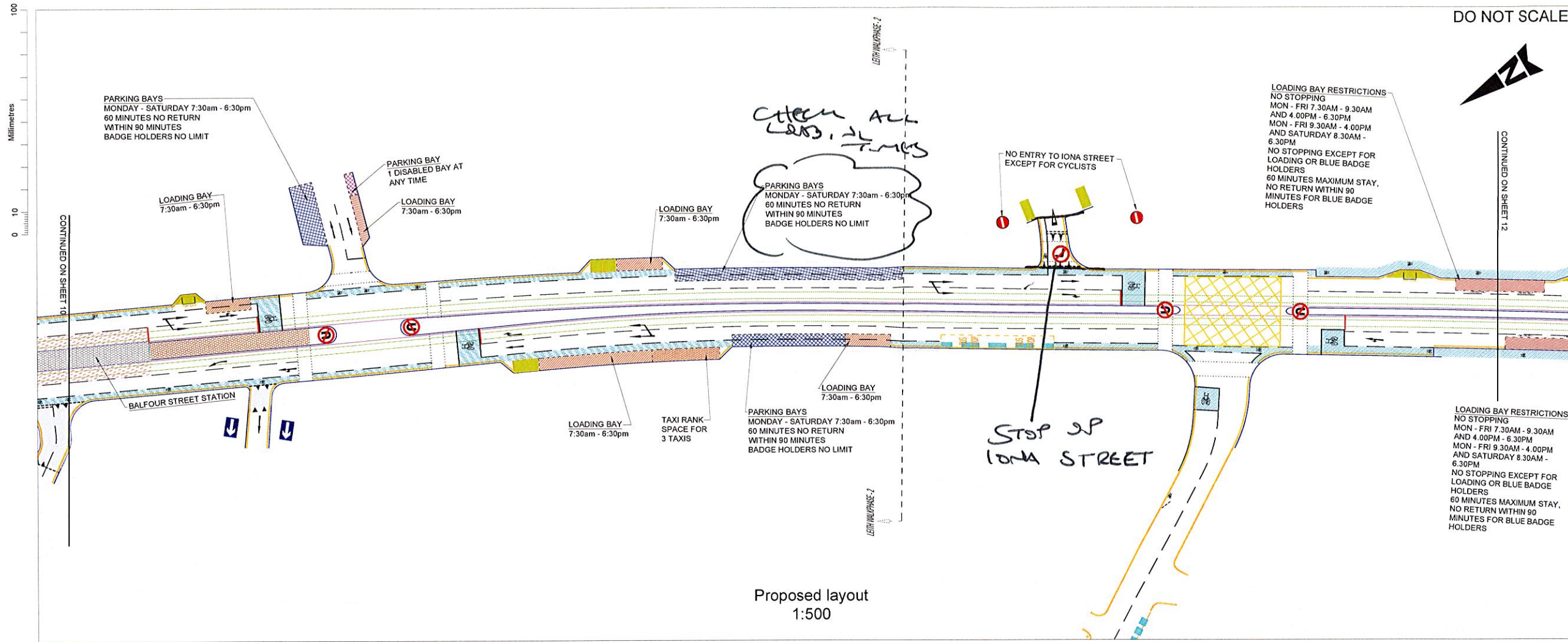
SYMBOL	DESCRIPTION
	BIN LOCATION
STATIC RESTRICTIONS:	
	NO WAITING AT TIMES SHOWN / NO LOADING AT TIMES SHOWN
	NO WAITING / NO LOADING AT TIMES SHOWN
	PARKING BAYS (TIME PERIOD AS SHOWN ON THE PLAN)
	LOADING BAYS (TIME PERIOD AS SHOWN ON THE PLAN)
	LIMITED WAITING MON-SAT 7.30am-6.30pm 4 HOURS, NO RETURN WITHIN 2 HOURS
	MOTORCYCLE BAYS
	DISABLED BAYS
	NO WAITING / NO LOADING AT ANYTIME EXCEPT TAXIS
	TRAMS ONLY
	TRAMS AND BUS ONLY LANE (INC TAXIS 24HR OPERATION UNLESS NOTES OTHERWISE)
	BUS LANE (INC. TAXIS AND PEDAL CYCLES, 24HR OPERATION UNLESS NOTED OTHERWISE)
	STATION ENTRY / EXIT
	BUS STOP CLEARWAY
	TRAM STOP / PLATFORM
	TRAM STOP LINE
MOVEMENT RESTRICTIONS:	
	ONE WAY STREET
	BANNED TURNING MOVEMENT
	NO ENTRY TO VEHICULAR TRAFFIC
CYCLE ROUTES (SHOWN FOR INFORMATION ONLY):	
	CYCLE WAY (SEGREGATED AND ON ROAD)
	SHARED CYCLE WAY / FOOTPATH
IMPORTANT NOTE:	
CYCLE WAYS DO NOT FORM PART OF THIS ORDER AND ARE SHOWN FOR INFORMATION ONLY. THEY WILL BE THE SUBJECT OF A SEPARATE CONSULTATION PROCESS WHERE NECESSARY.	











Proposed layout  
1:500

DO NOT SCALE

NOTES

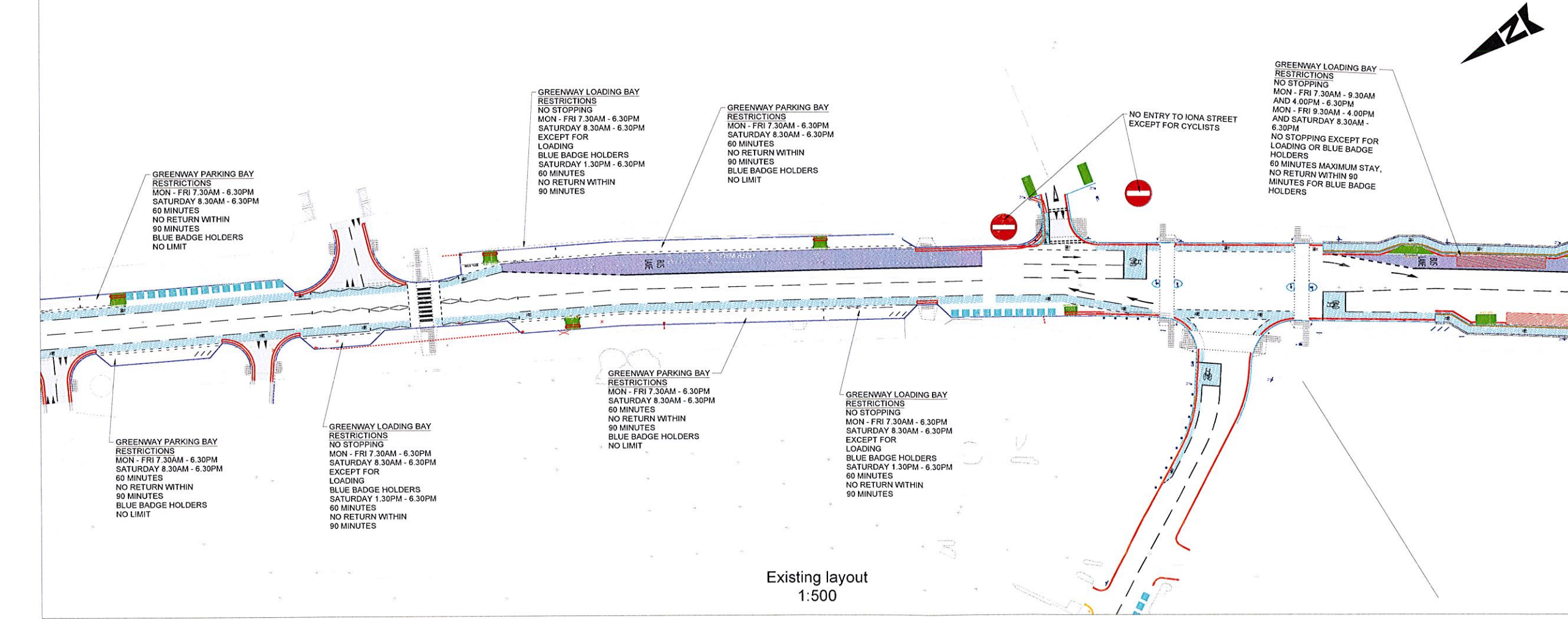
- PROJECT MAPPING USED.
- DESIGN BASED ON PROJECT GRID.

KEY TO TRO SYMBOLS:

SYMBOL	DESCRIPTION
[Yellow square]	BIN LOCATION
[Blue line]	STATIC RESTRICTIONS: NO WAITING AT TIMES SHOWN / NO LOADING AT TIMES SHOWN
[Purple line]	NO WAITING / NO LOADING AT TIMES SHOWN
[Blue hatched box]	PARKING BAYS (TIME PERIOD AS SHOWN ON THE PLAN)
[Orange hatched box]	LOADING BAYS (TIME PERIOD AS SHOWN ON THE PLAN)
[Green hatched box]	LIMITED WAITING MON-SAT 7:30am-6:30pm 4 HOURS, NO RETURN WITHIN 2 HOURS
[Yellow hatched box]	MOTORCYCLE BAYS
[Pink hatched box]	DISABLED BAYS
[Red hatched box]	NO WAITING / NO LOADING AT ANYTIME EXCEPT TAXIS
[Blue hatched box]	TRAMS ONLY
[Yellow hatched box]	TRAMS AND BUS ONLY LANE (INC TAXIS 24HR OPERATION UNLESS NOTES OTHERWISE)
[Blue hatched box]	BUS LANE (INC. TAXIS AND PEDAL CYCLES, 24HR OPERATION UNLESS NOTED OTHERWISE)
[Blue hatched box]	STATION ENTRY / EXIT
[Blue hatched box]	BUS STOP CLEARWAY
[Blue hatched box]	TRAM STOP / PLATFORM
[Blue hatched box]	TRAM STOP LINE
[Blue arrow]	MOVEMENT RESTRICTIONS: ONE WAY STREET
[Red circle with slash]	BANNED TURNING MOVEMENT
[Red circle with slash]	NO ENTRY TO VEHICULAR TRAFFIC
[Blue line]	CYCLE ROUTES (SHOWN FOR INFORMATION ONLY): CYCLE WAY (SEGREGATED AND ON ROAD) SHARED CYCLE WAY / FOOTPATH

IMPORTANT NOTE:

CYCLE WAYS DO NOT FORM PART OF THIS ORDER AND ARE SHOWN FOR INFORMATION ONLY. THEY WILL BE THE SUBJECT OF A SEPARATE CONSULTATION PROCESS WHERE NECESSARY.



Existing layout  
1:500

FOR REVIEW AND COMMENT

S3

ATKINS

6th Floor  
200 Broomielaw  
Glasgow  
Scotland  
G1 4RU

Tel: +44 (0)141 220 2000  
Fax: +44 (0)141 220 2001  
www.atkinsglobal.com

Copyright © Atkins Limited (2013)

Client

EDINBURGH  
THE CITY OF EDINBURGH COUNCIL

Project Title

EDINBURGH TRAM  
YORK PLACE TO NEWHAVEN

Drawing Title

EXISTING AND PROPOSED  
TRAFFIC REGULATION ORDERS  
SHEET 11 OF 14

Scale	Originator	Checked	Approved	Authorised
1:500	JM	JR	KC	SL

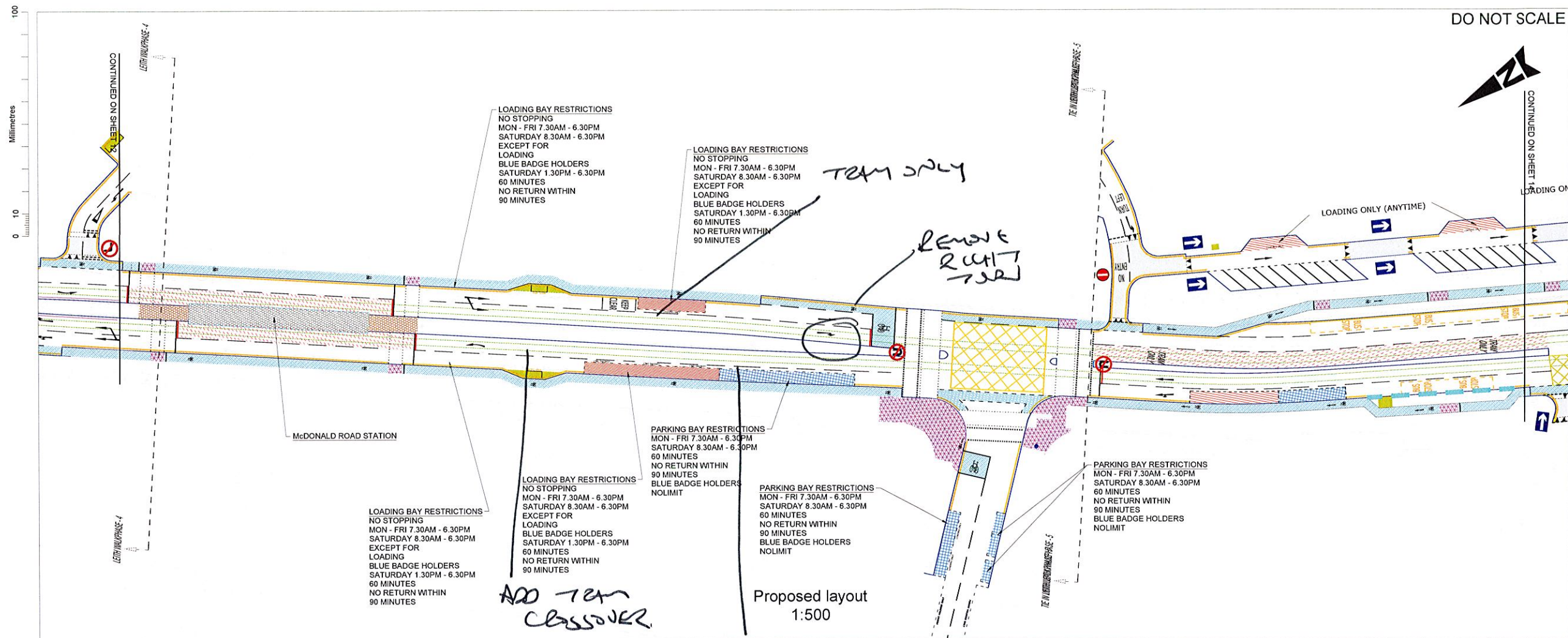
Original Size	Date	Date	Date	Date
A1	08/12/16	08/12/16	09/12/16	12/12/16

Drawing Number	Revision
5149899-ATK-ETE-DRG-HW-00011	P02

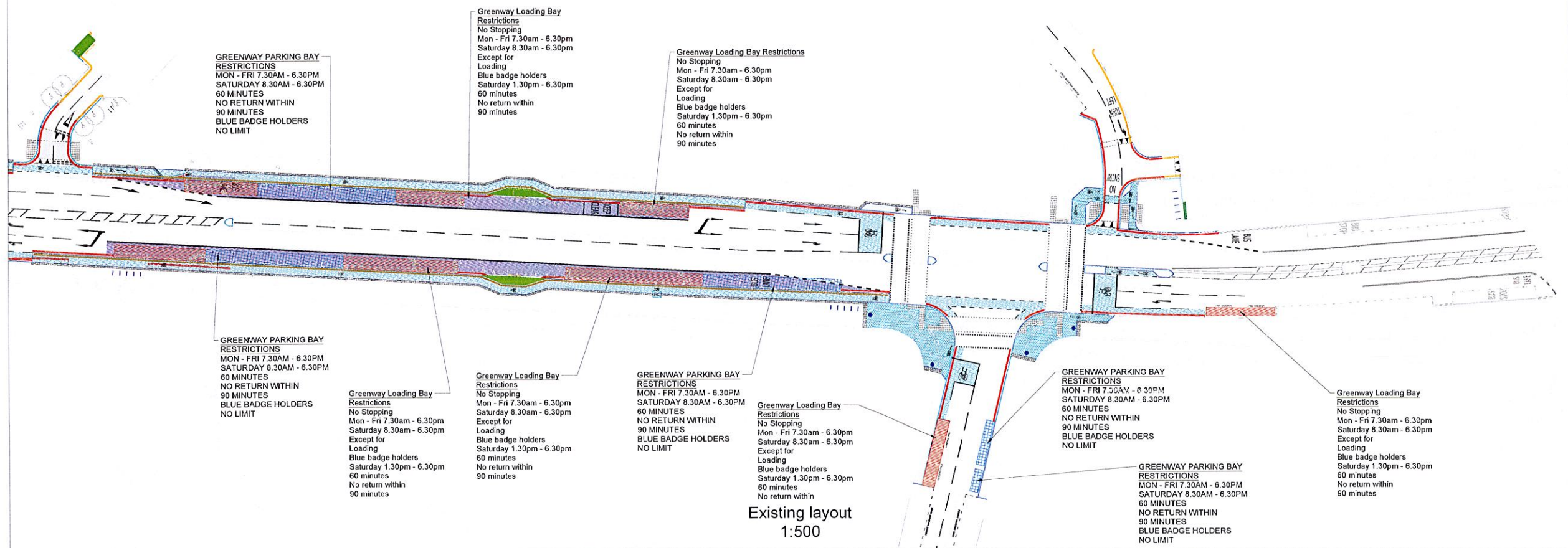








- NOTES
- PROJECT MAPPING USED.
  - DESIGN BASED ON PROJECT GRID.
- KEY TO TRO SYMBOLS:
- | SYMBOL | DESCRIPTION   |
|--------|---|
|        | BIN LOCATION  |
|        | STATIC RESTRICTIONS:  |
|        | NO WAITING AT TIMES SHOWN / NO LOADING AT TIMES SHOWN                         |
|        | NO WAITING / NO LOADING AT TIMES SHOWN  |
|        | PARKING BAYS (TIME PERIOD AS SHOWN ON THE PLAN)                               |
|        | LOADING BAYS (TIME PERIOD AS SHOWN ON THE PLAN)                               |
|        | LIMITED WAITING MON-SAT 7.30am-6.30pm 4 HOURS, NO RETURN WITHIN 2 HOURS       |
|        | MOTORCYCLE BAYS   |
|        | DISABLED BAYS   |
|        | NO WAITING / NO LOADING AT ANYTIME EXCEPT TAXIS                               |
|        | TRAMS ONLY  |
|        | TRAMS AND BUS ONLY LANE (INC TAXIS 24HR OPERATION UNLESS NOTES OTHERWISE)     |
|        | BUS LANE (INC. TAXIS AND PEDAL CYCLES, 24HR OPERATION UNLESS NOTED OTHERWISE) |
|        | STATION ENTRY / EXIT  |
|        | BUS STOP CLEARWAY   |
|        | TRAM STOP / PLATFORM  |
|        | TRAM STOP LINE  |
|        | MOVEMENT RESTRICTIONS:  |
|        | ONE WAY STREET  |
|        | BANNED TURNING MOVEMENT   |
|        | NO ENTRY TO VEHICULAR TRAFFIC   |
- CYCLE ROUTES (SHOWN FOR INFORMATION ONLY):
- CYCLE WAY (SEGREGATED AND ON ROAD)
  - SHARED CYCLE WAY / FOOTPATH
- IMPORTANT NOTE:
- CYCLE WAYS DO NOT FORM PART OF THIS ORDER AND ARE SHOWN FOR INFORMATION ONLY. THEY WILL BE THE SUBJECT OF A SEPARATE CONSULTATION PROCESS WHERE NECESSARY.






100  
0 10  
Millimetres

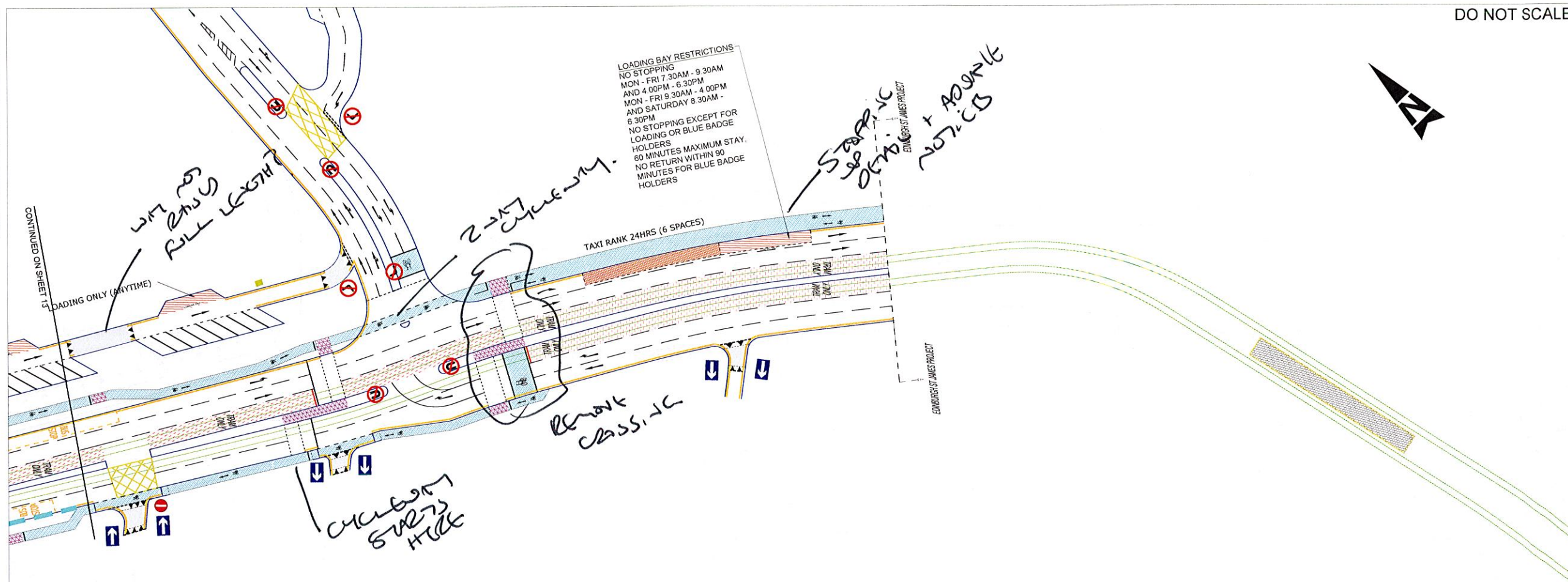
DO NOT SCALE

NOTES

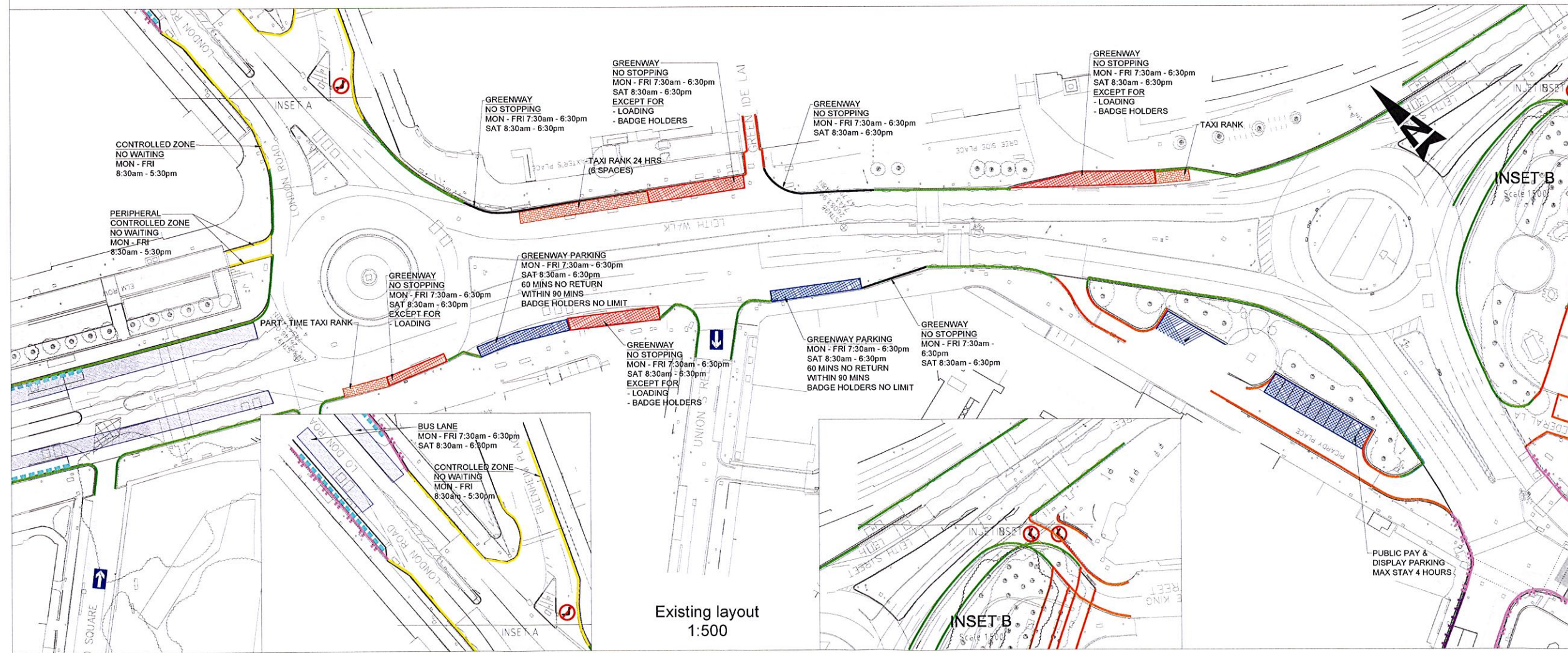
1. PROJECT MAPPING USED.
2. DESIGN BASED ON PROJECT GRID.

KEY TO TRO SYMBOLS:

SYMBOL	DESCRIPTION
	BIN LOCATION
STATIC RESTRICTIONS:	
	NO WAITING AT TIMES SHOWN / NO LOADING AT TIMES SHOWN
	NO WAITING / NO LOADING AT TIMES SHOWN
	PARKING BAYS (TIME PERIOD AS SHOWN ON THE PLAN)
	LOADING BAYS (TIME PERIOD AS SHOWN ON THE PLAN)
	LIMITED WAITING MON-SAT 7:30am-6:30pm 4 HOURS, NO RETURN WITHIN 2 HOURS
	MOTORCYCLE BAYS
	DISABLED BAYS
	NO WAITING / NO LOADING AT ANYTIME EXCEPT TAXIS
	TRAMS ONLY
	TRAMS AND BUS ONLY LANE (INC TAXIS 24HR OPERATION UNLESS NOTES OTHERWISE)
	BUS LANE (INC. TAXIS AND PEDAL CYCLES, 24HR OPERATION UNLESS NOTED OTHERWISE)
	STATION ENTRY / EXIT
	BUS STOP CLEARWAY
	TRAM STOP / PLATFORM
	TRAM STOP LINE
MOVEMENT RESTRICTIONS:	
	ONE WAY STREET
	BANNED TURNING MOVEMENT
	NO ENTRY TO VEHICULAR TRAFFIC
CYCLE ROUTES (SHOWN FOR INFORMATION ONLY):	
	CYCLE WAY (SEGREGATED AND ON ROAD)
	SHARED CYCLE WAY / FOOTPATH
IMPORTANT NOTE:	
CYCLE WAYS DO NOT FORM PART OF THIS ORDER AND ARE SHOWN FOR INFORMATION ONLY. THEY WILL BE THE SUBJECT OF A SEPARATE CONSULTATION PROCESS WHERE NECESSARY.	



Proposed layout  
1:500



Existing layout  
1:500

P01	02/12/16	FIRST ISSUE	JM	JR	KC	KC
P02	12/12/16	FOR REVIEW AND COMMENT	JM	JR	KC	SL
Rev.	Date	Description	Org	Chkd	Appd	Aud'd
Drawing Status						Suitability
FOR REVIEW AND COMMENT						S3

**ATKINS**

6th Floor  
200 Broomielaw  
Glasgow  
Scotland  
G1 4RU

Tel: +44 (0)141 220 2000  
Fax: +44 (0)141 220 2001  
www.atkinsglobal.com

Copyright © Atkins Limited (2013)

Client

**EDINBURGH**  
THE CITY OF EDINBURGH COUNCIL

Project Title

EDINBURGH TRAM  
YORK PLACE TO NEWHAVEN

Drawing Title

EXISTING AND PROPOSED  
TRAFFIC REGULATION ORDERS  
SHEET 14 OF 14

Scale	1:500	Originator	JM	Checked	JR	Approved	KC	Authorised	SL	
Original Size	A1	Date	08/12/16	Date	08/12/16	Date	09/12/16	Date	12/12/16	
Drawing Number	5149899-ATK-ETE-DRG-HW-00014								Revision	P02