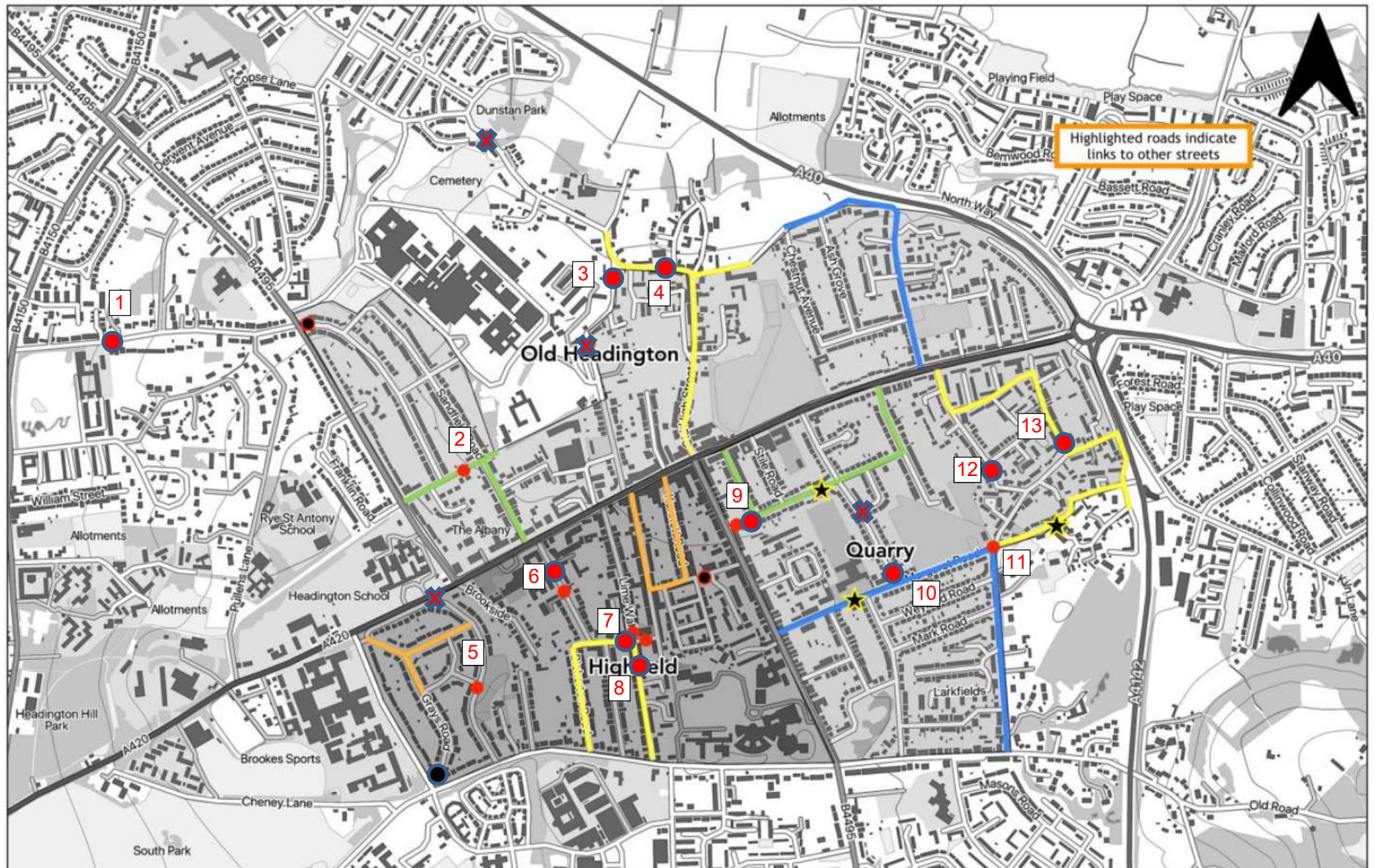












OLS submission to Yvonne Constance – version submitted with T2 bid





Review of locations (20/09/28) with Craig Rossington

REF	Road	Exact location	Image
1	Jack Straw Lane OCR 11 Protect uphill cyclists Minimise traffic	Between Dors Field Close and No. 35. Permits waste lorry turning movement Lighting Steep hill makes design difficult because of downhill cyclists Alternative in Staunton Road (level)	
2	Woodlands Rd OCR 9	East side by Sandfields Rd Waste few houses on stretch Potential for parklet (if necessary?) (=HLS site)	
3	Osler Rd OCR 8 OCR E6	By entry to St Andrews Rd (Not HLS site) Narrow road Gradient not too steep Waste lorry turning Potential parklet at tree and by wall	

4	St Andrews Rd OCR 8	By Church (Not HLS site) Opportunity for parklet enhancing church Seating for pub (White Hart) Gradient not steep Waste lorry turn in St Andrews Lane	
5	Valentia Rd Link from OCR B to E6 extension?	South of Stonor Place (=HLS) Wide carriageway Potential parklet Safe crossing into park Waste lorries need to reverse	
6	Latimer Rd OCR 11	North of Latimer Grange (?HLS) Permits waste lorries from south to turn in Latimer Grange Potential parklet to London Rd?	
7	All Saints Rd OCR 11 OCR E6	West of Lime Walk (not HLS) Potential parklet Waste lorries do circle New High St to Lime Walk <i>HLS scheme results in waste reversing length of Lime Walk.</i>	

8	Lime Walk OCR E6	<p>Between Cecil Sharp Place and Nursery Close</p> <p>Waste lorries have turning places in both directions</p> <p>(? Disabled parking spaces)</p>	
9	St Leonards Rd Local route	<p>West of Holyoake Rd</p> <p>Car park serviced from Windmill Rd Waste lorries minor reversing or go through car park</p>	
10	Wharton Rd	<p>By Margaret Rd (not HLS)</p> <p>Waste lorries reverse along Wharton Rd to Holly Crescent but road wide and straight</p> <p>Parklet by church – serve school</p>	

11	<p>Quarry High St</p> <p>OCR 11 OCR E9</p>	<p>Diagonal across junction (=HLS)</p> <p>Waste lorries can turn</p> <p>Key filter</p>	
12	<p>Gladstone Rd</p> <p>OCR E9</p>	<p>By number 4 (Extra to HLS)</p> <p>HLS leaves a potential rat run through Quarry</p> <p>Village enhancement</p> <p>Waste lorries turn at New Cross Rd and short distance from Quarry High St</p>	
13	<p>Pitts Rd</p>	<p>By Quarry High St entry (Extra to HLS)</p> <p>HLS leaves a potential rat run through Quarry</p> <p>Village enhancement</p> <p>Waste lorries turn at New Cross Rd</p>	