

East Sussex County Council

PEM Enquiries By Road Section



From : '18-MAR-2011', To : '18-MAR-2013', Roads/Towns : '%'

Road Section: A22_T/00630 | Road Name: Broadstone Warren to B2100 mini rbt




Enquiry ID	Enquirer /Claim Ref.	Recorded Date	Location	Description	Action	Comments
116278	[REDACTED]	18-Mar-11 09:30 AM	LEWES ROAD, OUTSIDE NO66, FOREST ROW	Manhole cover generalCondition: Broken dateObserved: 15/03/2011 faultDescription: Reported to us drain cover broken. Drain opposite Evelyn Clark House. Could someone please take a look. Thank you	FR30996 RWC 7/4/11: During routine inspection found 2 defects at the address. One is the broken protection cover for a gully and the second was a trip hazard on a manhole in the footpath. Need to get measurements and will raise a defect for repair.	
121393	[REDACTED]	18-Apr-11 09:35 AM	TRAVELLING NE ON THE LEWES ROAD (A22) APPROACHING FOREST ROW	Footpath behind some fencing is overgrown. Pedestrians are walking in the road which is very dangerous. Could someone please take a look. Thank you	FR13655	
129122	[REDACTED]	27-May-11 03:45 PM	HAZEL COTTAGE- LEWES ROAD- FOREST ROW	approx 15:15pm on 27.5.11 strimmers out cutting the verges & a stone flicked up & smashed her double glazing. She would like to discuss making a claim please	A.S. Passed to [REDACTED] form Countrymans, who will ring her to discuss. 31.05.11	
132569	/	15-Jun-11 10:15 AM	LEWES ROAD FOREST ROW	OS GRID REFERENCE: TQ 42358 34370 DISTRICT: Wealden WARD: Forest Row PARISH: Forest Row ROAD NAME: A22, Lewes	23.06.11 TBR Visited site today no visible hole road is on monthly driven route MDT001.	

Enquiry ID	Enquirer /Claim Ref.	Recorded Date	Location	Description	Action	Comments
135763	[REDACTED]	30-Jun-11 02:38 PM	BROADSTONE WARREN TO THE SQUARE AT THE JUNCTION OF GILHAM LANE AND LEWES ROAD, FOREST ROW	<p>Road LOCATION DESCRIPTION: on the A22 just before Highgate Road - adjacent to the road sign warning about the traffic lights ahead LOCATION MAP: http://www.filtthathole.org.uk/hazard/57370/map Hazard information: ----- APPROX. SIZE: 1sq ft APPROX. DEPTH: 4inches APPROX. DISTANCE FROM KERB: 2ft DATE ENCOUNTERED: 2011-06-10 DEFECT DESCRIPTION: this hole has been created by the erosion of the pedestrian traffic light sensors under the road. There is a dangerous hole for cyclists but also the whole area across the road is in need of repair. FURTHER INFORMATION: http://www.filtthathole.org.uk/hazard/57370</p>	Blocked Drain requires clearing	AS looking at 04/07/11
138007	[REDACTED]	12-Jul-11 01:02 PM	LEWES ROAD- FOREST ROAD OPP	The is a broken manhole cover - been broke for	RS Inspected 03/08/11. raised cat 2 defect to replace side inlet	

Enquiry ID	Enquirer /Claim Ref.	Recorded Date	Location	Description	Action	Comments
139234	[REDACTED]	18-Jul-11 03:29 PM	LEWES ROAD, FOREST ROW OUTSIDE 1 GILHAM VIEW	The pavement is uneven and potholed - in generally bad condition	FR 33375 RS Inspected 03/08/11. Raised defect to replace broken manhole cover + frame in verge + reported uneven BT Manhole cover in footway, general footway is abit scabby, but no other defects found out of tolerance. Response sent to te ringmer typing Em - 15/08/11 completed, attached and sent	
169785	[REDACTED]	20-Dec-11 01:58 PM	LEWES ROAD, FOREST ROW	faultDescription: Bus stop needs attention after being hit a few days ago by a vehicle and the surrounding footpath has been covered in mud making it slippery under foot. Many thanks	FR36454 11.01.12 TBR Visited site handrail has been damaged, needs 2 new uprights, 1 handrail, 2 right angle fittings all in keyclamp. there is no mud on the f/w. 120112 GP Added to works list	
169788	[REDACTED]	20-Dec-11 02:00 PM	LEWES ROAD, FOREST ROW	faultDescription: Reported, leaves on the pavements making it slippery under foot along the A22. Can someone please take a look. Many thanks	FR36455 20.12.11 TBR passed to WDC to deal with.	
170738	[REDACTED]	23-Dec-11 01:52 PM	O/S GATEWAY COTTAGES, LEWES ROAD, FOREST ROW	EMAIL ATTACHED This problem has existed for approximately 20 years and has never been resolved due to the lack of maintenance of the roadside gullies. Surface water on the A.22 runs	FR 36375 attached 4.01.12 Had another lady call about this issue as surface water and mud causes the children to have to walk out into the road to get past inundated area. She requests that something is done here as matter of urgency	

Enquiry ID	Enquirer /Claim Ref.	Recorded Date	Location	Description	Action	Comments
				<p>from the south of this location and has nowhere to release until it reaches the dropped kerb outside Gateway Cottage Lewes Road RH185AS. In the early hours of Tuesday 13/12/11 there was approximately 6 inches of water on the driveway of Gateway Cottage and several inches of water penetrated into the garage causing damage to many items on the garage floor.</p>	<p>Further email received 04.01.12 >>> <webmaster@wealden.gov.uk> 03/01/12 15:05 >>> Address of Problem :- Lewes Road Forest Row RH185AS Flooding Details :- This problem has been reported many times over the last 20 years but nothing has ever been done to alleviate the problem i.e blocked drains. I reported the problem in December after waking up early on emorning to find approximately 6 inches of water on my driveway, and several inches of water in my garage. Today I have returned home to find yet again several inches of water and a layer of silt on my driveway which has recently been newly laid in Block Paving. I am extremely concerned and disappointed that the maintenance work on the road, a main trunk route, has been sadly lacking over the years. The laying water on the highway not only represents a danger to motorists but is also a major hazard to pedestrians as the footpath becomes flooded at the same time. It is high time this matter was resolved .</p> <p>Name :- </p> <p> 11.01.12 TBR Visited site 3 blocked gullies near</p>	

Enquiry ID	Enquirer /Claim Ref.	Recorded Date	Location	Description	Action	Comments
171385	[REDACTED]	04-Jan-12 02:40 PM	A22 FOREST ROWW OPPOSITE TOMTITTS LANE	Mud on footway by the bus shelter on the footway and drains are blocked	Gateway Lodge, to be put on the jetting list.	
172756	[REDACTED]	12-Jan-12 09:58 AM	BROADSTONE WARREN TO THE SQUARE, LEWES ROAD, WYCH CROSS	There are two sign posts highlighting this second bend after Wych Cross. The first one has lost its reflective coating and at night is invisible until it would be too late and the second has fallen off its posts and is mostly hidden by the grass. These two signs do not have the yellow boarders of the other signs on the A22 so I assume they have not been updated in a long time.	fr36827 received 03/01/12 attached 200112 Gp Email sent: Dear [REDACTED] Thank you for notifying us of the 'fauly' signs on the A22 near Wych Cross. I will ensure these are added to our replacement list and, accordingly, that the work is undertaken as soon as possible. Kind regards	
179636	[REDACTED]	16-Feb-12 04:09 PM	LEWES ROAD JUNCTION HIGHGATE ROAD, FOREST ROW	sign missing, the post is still there but not the Stop sign, on the left hand side of road going towards wych cross from forest row, on highgate green	fr37566 attached received 26/01/12 290212 GP Added to sign list	
182065	[REDACTED]	01-Mar-12 10:17 AM	LEWES ROAD FOREST ROW	Emailed received 23.02.12 Category: Potholes Subject: Large pothole/sunken drain Details: There is a large pothole in the area adjacent to the drain which has deteriorated rapidly	PLEASE INSPECT AS PUBLIC UNSURE WHAT THE DEFECT IS 06.03.12 TBR Visited site today raised cat 2 for new patch around gullies.	



Enquiry ID	Enquirer /Claim Ref.	Recorded Date	Location	Description	Action	Comments
186885		19-Mar-12 11:25 AM	FOREST ROW, FOREST ROW WARD, ON LEWES ROAD, OPPOSITE SIDE OF ROAD FROM PROPERTY CALLED THE FILBERTS, RH18 5AX.	The drains, footpath and road side are blocked. When it rains the water has nowhere to go but to flood the footpath. People, including school children are having to walk in the road. Could someone please take a look and clean the blocked drains not only there but further down the road towards Forest Row. Many thanks Photograph submitted - to view click on the link below.	FR3814 21.03.12 TBR Have cleared gully grids and cleared leaves on this section of footway. This PEM is late getting to me was issued on 15.02.12.	
190286	/	28-Mar-12 02:18 PM	BROADSTONE WARREN TO THE SQUARE			
190288		28-Mar-12 02:20 PM	LEWES RD, FOREST ROW	Brick work supporting the footpath by the bus stop needs attention as well as the railings that have broken. Many thanks (Picture attached) Photograph submitted - to view click on the link below.	FR39416 04.04.12 See PEM 169785 Gary Potter dealing. - ON WORKS LIST	
190322		28-Mar-12 03:14 PM	FOREST ROW: OPPOSITE 6 LEWES ROAD. NR ELM	We have had complaints regarding the footpath by/near 1st Impressions	fr39415 04.03.12 TBR Visited site section of flw from No 2 - First Impressions shop, Lewes	

Enquiry ID	Enquirer /Claim Ref.	Recorded Date	Location	Description	Action	Comments
194413	[REDACTED]	19-Apr-12 09:58 AM	EVELYN CLARKE HOUSE, LEWES ROAD, FOREST ROW.	The retaining wall by the bus stop has fallen on to the pavement. No reply required. going south on the a22. Needs attention please. Thank you Photograph submitted.	Rd, Forest Row within tolerance, but have passed to AM for consideration.	
199448	[REDACTED]	10-May-12 10:36 AM	FOREST ROW - LEWES ROAD - OUTSIDE HOUSE NO.1	Reported to ourselves, 4 blocked drains along the A22 between Gilliam Lane and down to the church at the roundabout. Many thanks.	FR40280 [REDACTED] 1/6/2012 - Blocked gullies added to Conways list for Jetting. This function has now been passed to [REDACTED] who will be running with an extra jetter to clear the back log of blocked gullies. This gullies will be cleansed at the soonest possible date.	
212397	[REDACTED]	02-Jul-12 03:22 PM	TWO POSTS ALONG LEWES ROAD (A22) BETWEEN FOREST ROW AND WYNCH CROSS NEAR ASHDOWN PLACE.	There is no 'signs' on the posts. Could you please let us know if this is one of your posts? Many thanks Photograph submitted	FR42075 190712 GP Email sent: [REDACTED] From the picture you attached it looks as though these are definitely not highway signs posts. I've copied this to a colleague in our Passenger Transport team as they may be redundant bus stop poles. Other than that I'm a tad clueless. Do you know how long they have been there, by any chance? Regards [REDACTED]	
212628	[REDACTED]	03-Jul-12 10:29 AM	LEWES ROAD APPROX 130M SOUTH OF JNCT	Manhole cover missing	Reported to us by Kai WSCC Highways. Gang attended defect on 03.07.12 and advised	

Enquiry ID /Claim Ref.	Recorded Date	Location	Description	Action	Comments
213231 [REDACTED]	04-Jul-12 01:25 PM	A22 ABOUT 3 MILES SOUTH OF FORSET ROW	Hit pothole and wishes to claim, incident on Friday and has been barriered off already	Claim and ack letter sent JC 4/7/12 claim form received 10.07.12 Original C/F sent to insurance 13/7/12 RWC Report sent to insurance 22/8/12 JMC	this is a gully chute and th framework needs replacing. They have filled with tarmac to make safe. Send to Inspection Team 06.07.12 (DJC 06.07.12).
213634 [REDACTED]	05-Jul-12 02:03 PM	LEWES ROAD, FOREST ROW. CUSTOMER EXPLAINED IT WAS EXACTLY 1 MILE SOUTH OF THE ROUNDABOUT IN FOREST ROW VILLAGE. LOOKS TO BE LOCATED PAST STONE COTTAGE ON THE RIGHT HAND ROAD BEND.	Pothole adjacent to what appears to be a sunken area adjacent to kerbside. No size specified.	FR42565 Gang attended 09.07.12 and completed defect (DJC 10.07.12).	
215447 [REDACTED]	11-Jul-12 06:16 PM	1 MILE SOUTH OF FOREST ROW ON THE A22 ON THE APEX OF A BEND ADJACENT TO A DRAIN	I have reported on your website the pothole that has caused some damage to my vehicle on Friday the 22nd of June. The pothole is 1 mile south of Forest Row on the A22 on the apex of a bend adjacent to a drain. The pothole had damaged and broken both the N/S rear spring and the anti roll bar of my vehicle, a Mazda RX8 Registration number [REDACTED] The damage has been repaired	claim form sent 11.07.12 Original C/F sent to insurance 19/7/12 RWC Report sent to insurance 22/8/12 JMC	

Enquiry ID	Enquirer /Claim Ref.	Recorded Date	Location	Description	Action	Comments
216233	[REDACTED]	16-Jul-12 02:51 PM	OUTSIDE HOUSE NO. 2 GILHAM VIEW, LEWES ROAD, FOREST ROW.	and I am attaching the repair invoice for consideration. I would seek compensation for the above and would be happy to provide any information if required. The hedges on the boundaries of No's 2 & 3 Gilham View are VERY overgrown. The pathway is becoming nearly impossible to walk along. Many thanks (Picture attached which was taken a month ago).	FR42888 polite notices of infringement sent to occupiers of 2 and 3. 24/07/12 r	
234493	[REDACTED]	28-Sep-12 09:25 AM	A22, FOREST ROW, NEAR HIGHGATE ROAD ON OPPOSITE SIDE OF THE ROAD.	A22, Forest Row, Near Highgate Road on opposite side of the road. Flooding Details :- Children are now having to walk in the road, I have yet again had a snotty email from a parishoner who thinks we (The Parish Council) ARE NOT DOING ANYTING ABOUT THIS RE ACCORING SITUATION! WE HAVE ON SEVERAL OCCATIONS OVER THE LAST FEW YEARS REQUESTED THAT THIS BE SORTED OUT! Could you please do something about this problem.	FR45030 [REDACTED] is dealing with. 28.09.12 kr Email Chasing: Yet again this pavement is flooded as happens every year! The children were walking on the actual A22 to avoid it. The drains on the road are still blocked since last year. Are you waiting for a serious accident before you act? email sent in reply - passed to Asset Management as extensive works are needed here, REC 30/10/12	
242832	[REDACTED]	24-Oct-12 01:12 PM	A22 SOUTH BOUD LANE BETWEEN	Claim form sent for vehicle damage	6.12.12 rec claim form ack sent HF Claim form sent to	

Enquiry ID	Enquirer /Claim Ref.	Recorded Date	Location	Description	Action	Comments
253287	[REDACTED]	28-Nov-12 02:37 PM	FOREST ROW AND WYCH CROSS LEWES ROAD FOREST ROW, ON THE BEND JUST PAST ASHDOWN PLACE.	FAULT DETAILS (Road) generalCondition: Pot hole dateObserved: 27/11/2012 faultDescription: There is a collapsed drain about 1m into the carriageway on the bend just past Ashdown Place. A second large pothole is adjacent.	insurance 6/12/12 RWC Report to Insurance 28/1/13 Spoke to [REDACTED] Happy with outcome. RN FR 47187 12.12.12 TBR p/h has been phoned throu' by duty officer.	
267189	[REDACTED]	15-Jan-13 02:43 PM	A22, NR FOREST ROW. SPECIFIC LOCATION NOT GIVEN.	To whomever this may concern, Complaint I am writing to complain about the appalling state of the roads which caused me to get a puncture. On the evening of the 12th of December 2012, I encountered a puncture to the left front tyre of my car by driving over a pot hole/broken drain on the A22 near Forest Row. Within seconds, I realised I had a puncture after driving over this pot hole and therefore had to pull over and change it at the safest area, 300 meters away. I hope you can appreciate that on a cold winters evening; in the rain, this was incredibly stressful and inconvenient. Not only was I unable to continue my journey, but I believe I have been	Email with pictures attached to PEM. Claim form sent asking for exact location as cannot plot. 5.2.13 claim form received - acknowledgement sent. PVW Claim form sent to insurance 5/2/13 RWC	

Enquiry ID	Enquirer /Claim Ref.	Recorded Date	Location	Description	Action	Comments
270692		22-Jan-13 03:06 PM	LEWES ROAD, FOREST ROW	<p>caused unnecessary expense. As a tax payer and someone who abides by the road safety laws and speed limits, I feel the puncture was not my fault. I appreciate that roads do encounter general wear and tear however, due to the severity and size of the pothole; I consider this to be unsatisfactory on your part. You state on the Wealden District Council website that "the maintenance of public roads in the district is the responsibility of East Sussex County Council highways department." Clearly, maintenance in this area is inadequate and this statement is irrelevant. I expect to be reimbursed for the cost of the new tyre and that you repair this dangerous area to prevent this from happening to other drivers. I have attached photos and additional details of the damaged tyre and the cost of repair. Yours sincerely </p> <p>FAULT DETAILS (Road) generalCondition: Pot hole dateObserved: 08/01/2013 faultDescription: There are two large potholes either</p>	FR49552 - RECEIVED 8.1.13 - PASSED TO HUB AS PART OF BACKLOG	

Enquiry ID	Enquirer /Claim Ref.	Recorded Date	Location	Description	Action	Comments
298187	[REDACTED]	15-Mar-13 11:23 AM	LEWES ROAD OUTSIDE ORLINGBURY HOUSE. THE POTHOLES ARE SITED ON THE A22 ABOUT 100 YARDS TO THE SOUTH OF THE PEDESTRIAN TRAFFIC LIGHTS OPPOSITE GILHAM LANE. PARISH: FOREST ROW.	side of the double bend sign where the tarmac around drain covers has broken away. Both are deep and potentially damaging for wheels. I reported these potholes on 27 November 2012 and was given the reference FR47187 but they have not been repaired.	FR: 55387 - Defect raised for Hub to repair.	
298356	[REDACTED]	15-Mar-13 02:00 PM	NEAR THE HEALTH CENTRE ON LEWES ROAD, FOREST ROW	FAULT DETAILS (Road) generalCondition: Pot hole dateObserved: 15/03/2013 faultDescription: A deep and rapidly growing pot hole. Caused a big shock this morning. Seems to be deteriorating quickly.	Fault Report 55450 ZP to raise	
298480	[REDACTED]	15-Mar-13 03:53 PM	LEWES ROAD OUTSIDE JEDELY. PARISH: FOREST ROW.	Large deep pothole and badly eroded road surface. Pothole been there for some weeks but has now become dangerous and liable to damage vehicles.	FR: 55484 - Defect raised for Hub to repair.	

Enquiry ID Enquirer
/Claim Ref.

Recorded
Date

Location

Description

Action

Comments

Rcvd: 15/03/13