

Insurance Report

This report is produced from the W.D.M. Limited RMS System and shows defects identified from inspections during the period from 01/01/2010 14:31:06 to 12/01/2012 14:31:14, and defects raised outside of inspections on the same Street during this period.

8500103: Harviestoun Road, Dollar

Reactive Defect Recorded 02/07/2010 10:29:02

Reference: **R1058642**

Item Type: CARRIAGEWAY

Item Detail: Blacktop: Fretting

Defect Category: NONE

Instruction Time: 02/07/2010 10:29:02

Source: ABennis

Required Completion Date:

Current Status:

Actual Completion Date:

Deleted:-06-Jul-2010

Location Description:

Reason if Deleted passed to Scottish Water 02/07/10 ref. 3117786

Reactive Defect Recorded 03/12/2010 13:35:39

Reference: **R10211611**

Item Type: GRIT BIN

Item Detail: Grit Bin Empty

Defect Category: NONE

Instruction Time: 03/12/2010 13:35:39

Source: fstephenson

Required Completion Date:

Current Status:

Actual Completion Date:

Deleted:-09-Dec-2010

Location Description:

Reason if Deleted Not a council grit bin so no action will be taken

Reactive Defect Recorded 14/12/2010 10:43:02

Reference: **R10212032**

Item Type: Winter Maintenance

Item Detail: ICE

Defect Category: NONE

Instruction Time: 14/12/2010 10:43:02

Source: gsmith2

Required Completion Date:

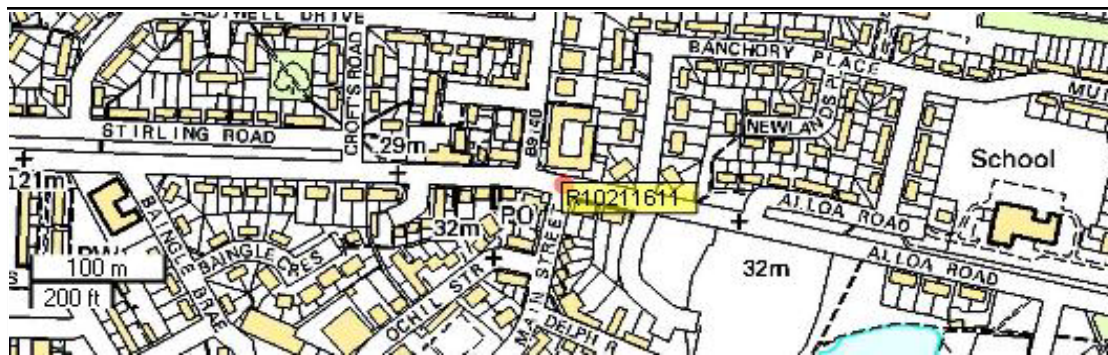
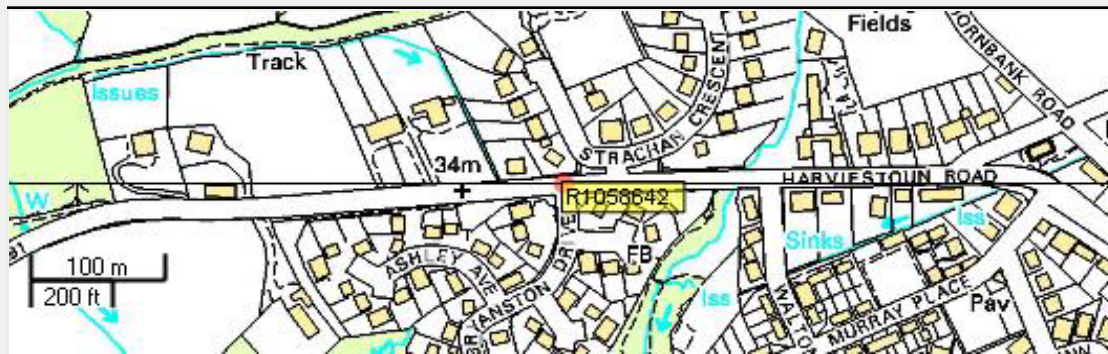
Current Status:

Actual Completion Date:

Deleted:-22-Dec-2010

Location Description: Farm road leading to 'Belville'

Reason if Deleted special request this section was treated o.k.d. by CN



Reactive Defect Recorded 05/04/2011 14:19:00

Reference: **BANK136-12802**

Item Type: CARRIAGEWAY

Item Detail: Pothole

Defect Category: CATEGORY 2

Instruction Time: 05/04/2011 14:19:00

Source: Scott Walker

Required Completion Date: 11/29/2011

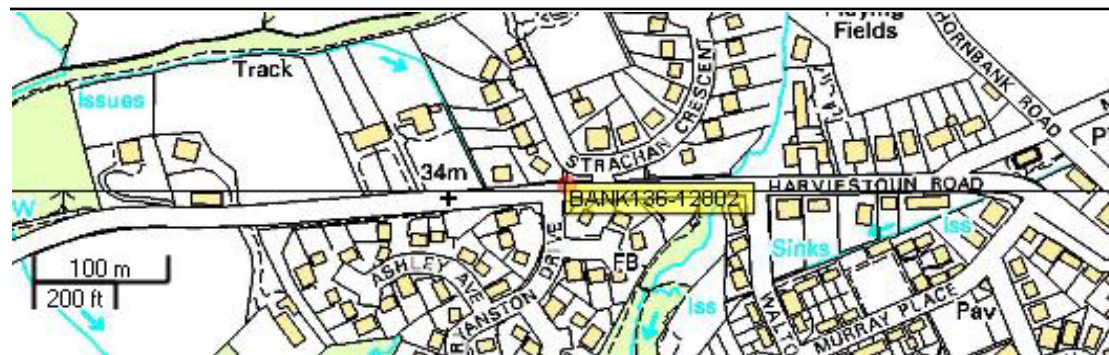
Current Status: **Completed**

Actual Completion Date: 11/11/2011

Deleted:-

Location Description:

Reason if Deleted



Reactive Defect Recorded 18/04/2011 17:07:22

Reference: **R1113361**

Item Type: CARRIAGEWAY

Item Detail: Pothole

Defect Category: CATEGORY 2

Instruction Time: 18/04/2011 17:07:22

Source: imcewan

Required Completion Date: 11/29/2011

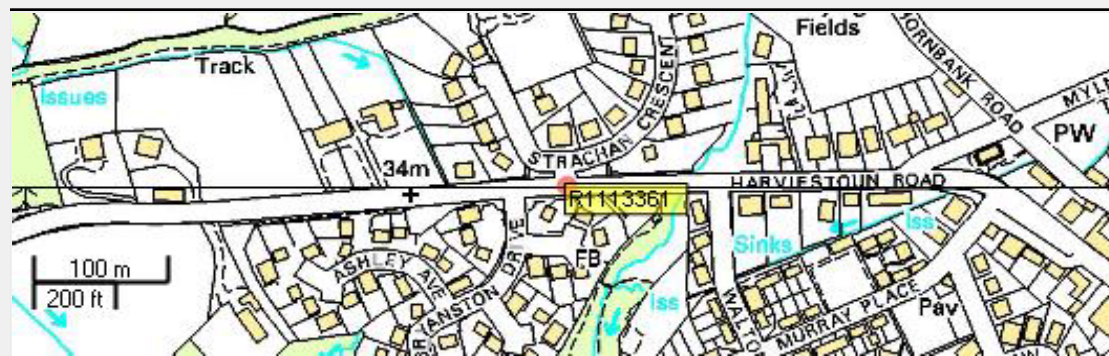
Current Status: **Completed**

Actual Completion Date: 11/11/2011

Deleted:-

Location Description: junction of Strachan crescent

Reason if Deleted



Reference: **R1113362**

Item Type: CARRIAGEWAY

Item Detail: Pothole

Defect Category: CATEGORY 2

Instruction Time: 18/04/2011 17:08:43

Source: imcewan

Required Completion Date: 11/29/2011

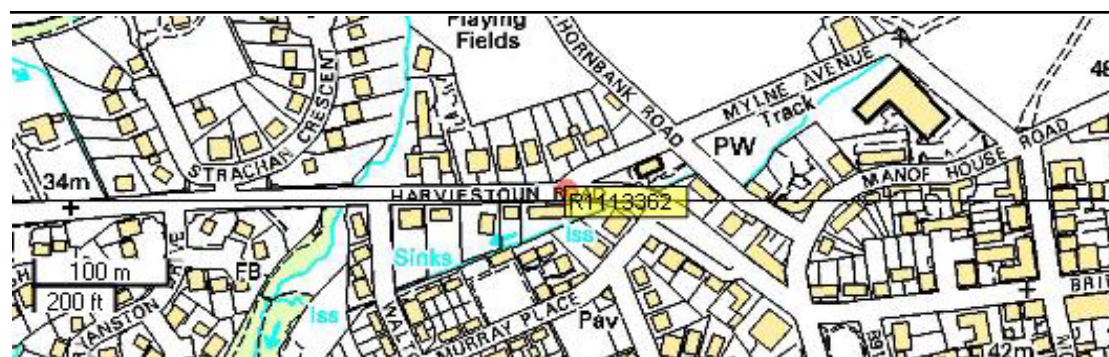
Current Status: **Completed**

Actual Completion Date: 11/11/2011

Deleted:-

Location Description: junction of Mylne avenue

Reason if Deleted



13 Week Safety of Roads43_3Monthly on 19 September 2011 loaded on 22/11/2011 11:19:48

Reactive Defect Recorded 27/09/2011 11:11:00

Reference: **MCEW159-13736**

Item Type: **GULLY**

Item Detail: *Collapsed*

Defect Category: **CATEGORY 2**

Instruction Time: 27/09/2011 11:11:00

Source: Ian McEwan

Required Completion Date: 12/05/2011

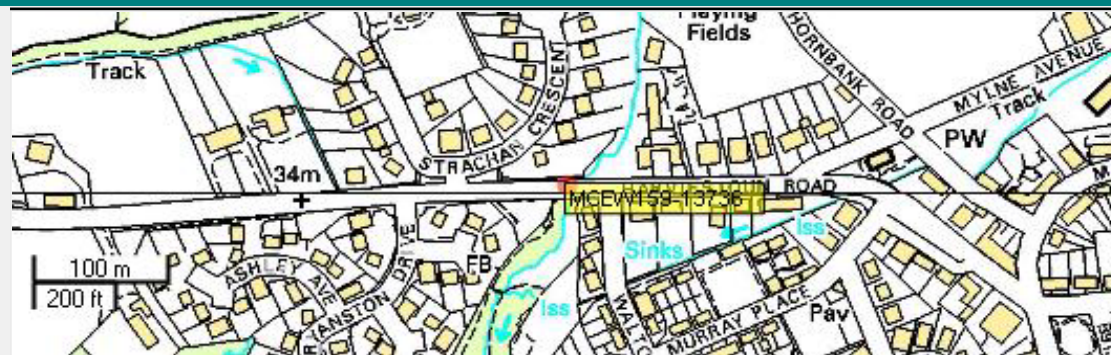
Current Status: **Inspector Stage**

Actual Completion Date: 01/01/9999

Deleted:-

Location Description: **AT QUARREL BURN**

Reason if Deleted



Reactive Defect Recorded 08/12/2011 13:20:48

Reference: **R11214646**

Item Type: **CARRIAGEWAY**

Item Detail: *Other*

Defect Category: **CATEGORY 1**

Instruction Time: 08/12/2011 13:20:48

Source: iwarrender

Required Completion Date: 02/15/2012

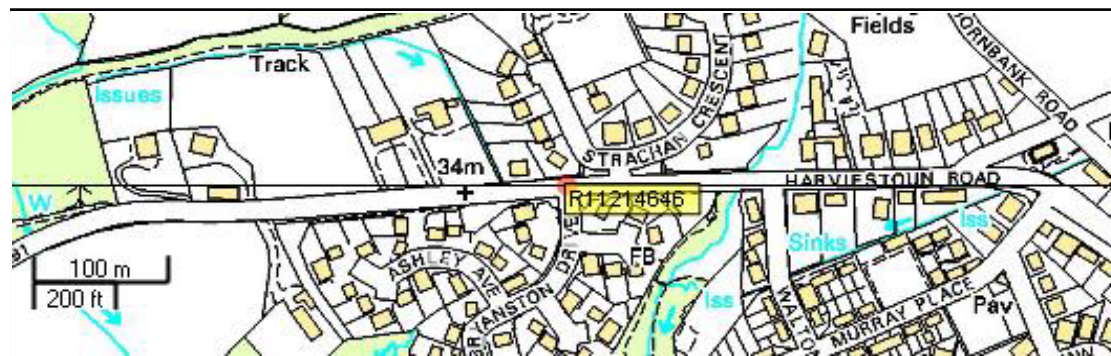
Current Status: **Completed**

Actual Completion Date: 12/08/2011

Deleted:-

Location Description: **Harviestoun Rd, Dollar towards the the Bridge St end**

Reason if Deleted



Reactive Defect Recorded 09/12/2011 14:08:53

Reference: **R11214663**

Item Type: **GRIT BIN**

Item Detail: *Grit Bin Empty*

Defect Category: **CATEGORY 2**

Instruction Time: 09/12/2011 14:08:53

Source: gsmith2

Required Completion Date: 12/15/2011

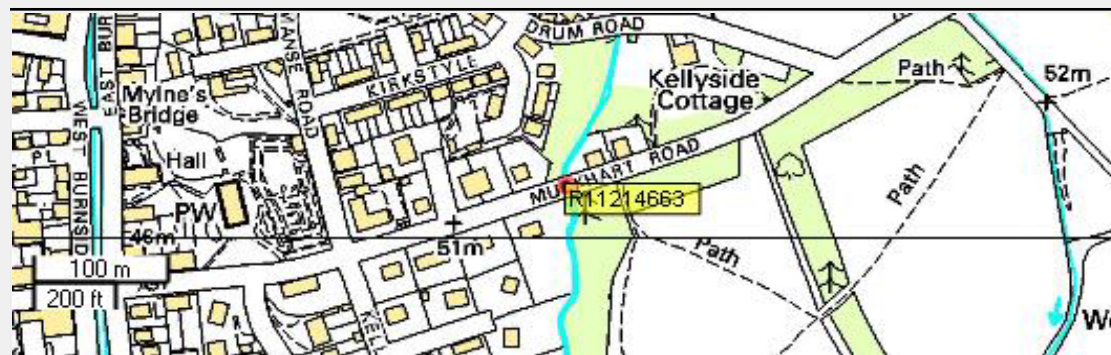
Current Status: **NO ACTION REQUIRED**

Actual Completion Date: 01/01/9999

Deleted:-

Location Description: **Just inside gate of St James Episcapal Church**

Reason if Deleted



13 Week Safety of Roads43_3Monthly on 15 December 2011 loaded on 12/01/2012 14:24:10

Reactive Defect Recorded 15/12/2011 14:02:00

Reason if Deleted

No defects recorded

The scale selected for the current map type exceeds the maximum limit

R10211611

81032789 11214663

1000 m
2000 ft

Based upon OS MasterMap with the permission of the controller or Her Majesty's Stationery Office ©