

CITY OF COVENTRY (MOTOFEST MOTOR RACE) ORDER 2018

Made: 31 May 2018

Operational: 22:00 hours on Friday, 1st June 2018 to 22:00 hours on Sunday, 3rd June 2018

ARRANGEMENT OF ARTICLES

	Article
Commencement and citation	1
Interpretation	2
Application	3
Prohibition or restriction of vehicular traffic	4
Designation of spectator areas	5
Exemptions	6
Prescribed Traffic Signs	7
Temporary suspension of other Orders	8
Alteration of position of removal of vehicles	9

SCHEDULES

Schedule 1 – Road or Carriageway Closures

Schedule 2 – Sprint Circuit Coventry Ring Road

Schedule 3 – Suspension of Traffic Orders

The Council of the City of Coventry (hereafter referred to as the “the Council”) being the traffic authority for all streets listed within this Order, (hereafter referred to as “the roads”) are satisfied with permission having been granted by the motor sport governing body and with the application made to the Council as highway authority (hereafter referred to as the “highway authority”) that pedestrian traffic and vehicular traffic should be restricted or prohibited on certain roads, at certain junctions and certain footpaths to pedestrian traffic, in order to facilitate the holding of the event and to enable members of the public to watch the event.

The Council in exercise of the powers conferred by Section 16(A) of the Road Traffic Regulation Act 1984 and by Section 12D of the Road Traffic Act 1988 as amended and all other enabling powers hereby make the following Order: -

1. Commencement and citation

The Order shall come into operation at 22:00 hours on Friday, 1st June 2018 until 22:00 hours on Sunday, 3rd June 2018 and may be cited as the City of Coventry (Motofest Motor Race) Order 2018.

2. Interpretation

- (1) The event for which this Order makes provision is a motor race event on the roads shown for identification on the plan to this Order.
- (2) In this Order, except where the context otherwise requires, the following expressions have the meanings hereby respectively assigned to them;

"carriageway" has the same meaning as in section 329 of the Highways Act 1980(c);

"course" means the roads as displayed on the plan to this Order and the roads or lengths of roads listed in **SCHEDULE 2**;

"emergency service vehicles" has the same meaning as emergency vehicles in regulation 3(2) of the Road Vehicle Lighting Regulations 1989(d);

"event" means Motofest 2018 where participants may enter into Speed-Sprint National 'B' event held on Coventry Motofest MSA Sprint track;

"footpath" has the same meaning as in section 329 of the Highways Act 1980;

"marshal" means a person appointed as a marshal to instruct or direct traffic on a street under restriction imposed by this Order;

"marshalling" means taking any reasonable steps to secure the safety of competitors, officials, spectators or the public and prevent any person, animal or vehicle from obstructing or otherwise hindering the conduct of the race;

"motor sport governing body" means the Motor Sports Association;

"official" means a person performing functions as a marshal; or a person appointed by the race organiser as an official (however described) in respect of the race who is displaying an identity card that is clearly visible and who has been appointed in accordance with the race authorisation;

"pedal cycle" has the same meaning as in The Traffic Signs Regulations and General Directions 2016;

"plan" to this Order means drawing number MT01/2018 at Annex 1 which for identification shows the roads which participants will use, areas which will not be available for occupation by spectators and sprint route connected with the event.;

"permit" means a permit issued by the motor sport governing body to participants of the event that specifies: -

- (a) route or route(s) to be followed in the course of the event;
- (b) arrangements for the approval by the motor sport governing body of drivers participating in the event;
- (c) arrangements for the approval by the motor sport governing body of vehicles to be used in the course of the event;
- (d) arrangements made or to be made for insurance in connection with the event.

"race" includes a trial of speed, and any practice, trial, heat, parade, or display preliminary to or in connection with a race as displayed on the map to this Order and the roads or lengths of roads listed in **SCHEDULE 2**;

"race promoter" of the event is Coventry Motofest Ltd (company registration number 8884733;

"road" has the same meaning as in section 142 of the Traffic Regulation Act 1984;

"Schedule" means a Schedule to this Order;

"spectator areas" are areas designated to enable members of the public to watch the event as displayed on the plan .

"traffic" means any class of traffic, including all forms of transport, whether or not mechanically propelled and whether or not intended for use on roads; and the presence (with or without movement) of people or animals and the passage of people or animals on foot;

"traffic signs" has the same meaning as in section 64 The Traffic Regulation Act 1984;

"vehicle" means: -

- (a) a mechanically propelled vehicle intended or adapted for use on the road;
 - (b) a pedal cycle in actual use for the purposed of cycling,
- which for the avoidance of doubt shall include the whole or any part of a vehicle.

3. Application

The course may be used by the race promoter for motor races on Saturday, 2nd June 2018 from 09:00 hours until 18:00 hours and on Sunday, 3rd June 2018 from 09:00 hours until 18:00 hours or until the time the practice is announced by the race promoter as completed, whichever is the earlier.

4. Prohibition or restriction of traffic

Whilst this Order is operational: -

- (a) no person shall cause or permit any vehicle: -
 - (i) proceeding on **A4114 GYRATORY** to turn right onto Gulson Road;
 - (ii) to travel clockwise on the existing clockwise section **JUNCTION 4 GYRATORY [A4114]** between its junctions with London Road and Ringway Whitefriars;
 - (iii) to travel clockwise on **RINGWAY HILL CROSS [A4114]** to exit onto Ringway Hill Cross off slip road;
 - (iv) to travel northbound on the northbound inside lanes of **GREYFRIARS ROAD** (between its junctions with Croft Road and Sheriff's Orchard) and **QUEEN VICTORIA ROAD**;

- (b) no person shall cause any vehicle to wait, load or unload, enter or proceed on the roads or lengths of roads or through the junctions listed in **SCHEDULE 1** and **SCHEDULE 2** to this Order;
- (c) pedestrians and all animals are prohibited from entering or proceeding on the: -
 - (i) roads or lengths of roads listed in the **SCHEDULE 2** to this Order;
 - (ii) footpaths numbered. 238, 239, 240, 246, 247 and 251,as such times and to such extent as indicated by prescribed traffic signs.

5. Designation of spectator areas

Spectators may watch the event from the roads save those areas of road specified as excluded on the plan or as instructed by a marshal, official or police officer in uniform.

6. Exemptions

- (1) Nothing in **SCHEDULE 1** to this Order shall apply to: -
 - (a) access for buses on Greyfriars Road, New Union Street and Warwick Road (between its junctions with Greyfriars Road and New Union Street);
 - (b) southbound vehicular traffic access to City Arcade car park [and service area] and Sheriff's Orchard, via Queen Victoria Road and Greyfriars Road;
 - (c) vehicular access to St Johns Street Severn Trent car park from Ringway St Johns.
- (2) Nothing in **SCHEDULE 2** to this Order shall apply to: -
 - (a) persons appointed by the promoter as officials or marshals;
 - (b) vehicles and drivers issued with a permit by the motor sport governing body;
 - (c) animals used in connection with the emergency services at the time of an emergency for an animal or animals to have access to part of a street under restriction imposed by the Order.
- (3) Nothing in this Order shall apply to: -
 - (a) anything done with the permission or at the direction of a police constable in uniform or a marshal;
 - (b) any vehicle being used in connection with the event;
 - (c) emergency service vehicles, local authority vehicles and statutory undertaker vehicles at the time of an emergency for that vehicle to have access to part of a street under restriction imposed by the Order.

7. Prescribed Traffic Signs

The provision to this Order will only apply during times when it is necessary to restrict or prohibit vehicular traffic in that road or length of road and to such extent as it at the time indicated by traffic signs prescribed by the Traffic Signs Regulations and General Directions 2016, as amended.

8. Temporary suspension of other Orders

The Orders set out in Schedule 3 are suspended to the extent details therein provided always that any traffic signs indicating the effect of such an Order or Orders are removed or otherwise covered over in a manner to obscure the face of the sign, whether illuminated or not.

9. Alteration of position of removal of vehicles

Where any vehicle is standing in contravention of the provisions to this Order or any other Order, a civil enforcement officer may alter or cause to be altered the position of the vehicle on order that its position shall comply with those provisions or he may, under the provisions of the Removal and Disposal of Vehicles Regulations 1986 as amended, remove or cause to be removed the vehicle and, where it is removed, shall provide for the custody of the vehicle.

The Common Seal of **THE COUNCIL OF THE CITY OF COVENTRY** was hereunto affixed on the 31st day of May 2018 in the presence of:-



Authorised Signatory



Coventry City Council

Legal Services
Christchurch House
Greyfriars Lane
Coventry
CV1 2QL

SCHEDULE 1
(Road or Carriageway Closures)

Article 4(b)

1.	GREYFRIARS ROAD its entire length.
2.	JUNCTION 4 GYRATORY [A4114] (clockwise) between its junctions with London Road and Ringway Whitefriars.
3.	MANOR HOUSE DRIVE junction with Ringway St Patricks on slip road.
4.	NEW UNION STREET between its junctions with Greyfriars Lane and Warwick Road.
5.	QUEEN VICTORIA ROAD between its junctions with Greyfriars Road and Corporation Street.
6.	RINGWAY RUDGE [A4053] onto Ringway Rudge on and off slip roads and vice versa.
7.	RINGWAY QUEENS [A4053] on slip (clockwise) Junction 7 Gyratory.
8.	RINGWAY ST JOHNS [A4053] (anti-clockwise) on slip Junction 5 to St Johns Street.
9.	RINGWAY ST JOHNS [A4053] (anti-clockwise) Ringway St Particks to Ringway Whitefriars.
10.	RINGWAY ST PATRICKS [A4053] including all on and off slip roads.
11.	RINGWAY WHITEFRIARS [A4053] (clockwise) south of its junction with Gosford Street and (northbound) of its junction with Ringway St Johns [A4053].
12.	SHORT STREET between its junctions with Junction 4 Gyratory A4114 and Ringway St Johns on slip road.
13.	WARWICK ROAD between its junctions with Eaton Road and New Union Street.

SCHEDULE 2 Article 4(b) and (c).
(Sprint Circuit Coventry Ring Road)(shown for identification on the plan)

1.	RINGWAY QUEENS [A4053] [main carriageways].
2.	RINGWAY ST PATRICK'S [A4053] [main carriageways] between its junctions with Ringway Queens A4053 and Ringway St John's A4053.
3.	RINGWAY ST JOHN'S [A4053] [main carriageways] between its junctions with Ringway St Patrick's A4053 and Junction 4 Gyratory A4114.
4.	JUNCTION 4 GYRATORY [A4114] [clockwise carriageway] between its junctions with Ringway Whitefriars and Short Street.
5.	SHORT STREET between its junctions with Junction 4 Gyratory A4114 and Ringway St Johns on slip road.

SCHEDULE 3
(Suspensions)

Article 8

From 22:00 hours on Friday, 1 st June 2018 until 22:00 hours on Sunday, 3 rd June 2018		
	Traffic Order Title - The City Of Coventry: -	In so far as it relates to the: -
1.	(Prohibition of Right Turns and One-Way) (Various Roads - Inner Ring) Order 1974	One-way on GROSVENOR ROAD
2.	(Various Locations, City Centre) (No.2) (Bus Lanes and Gateways) Revocation and Consolidation Order 2011	Bus Gate on HALES STREET (Whittle Arch)
3.	(Park Road) (Bus Gate) Order 2014	Bus Gate on PARK ROAD
4.	(Warwick Road) (Bus Gate) Order 2015	Bus Gate on WARWICK ROAD

Annex 1

The plan to this Order






Coventry City Council

Legal Services
Christchurch House
Greyfriars Lane
Coventry
CV1 2QL

MOTOFEST MOTOR RACE 2018



Key

-  Sprint Circuit
-  Not for occupation by spectators
-  Roads which participants will use

