

Defence
Infrastructure
Organisation



LANDMARC

**DIO SD Training South
East**

**Aldershot Training Area
- Bourley & Long Valley**

**Special Protection Areas
Plan**

PLAN LEGEND


-  Special Protection
Areas
-  MOD Boundary

Plan Notes:

0 100 200 400 600 800
Metres

Please Note
The scale stated is accurate when reproduced by
Landmarc Support Services, Westdown Camp at the point of
plan construction.
Any other reproduction by conventional or electronic means,
e.g. printing from a PDF, may alter the scale of the map.
Please check the dimensions of the grid to confirm any change
in scale before taking measurements.

PLAN DETAILS

Version: 1
Date: 11 January 2018
Scale: 1:22,170
Drawn By: 

This map is © Crown copyright MoD 2011-2018 and may not be
copied or reproduced in any form, nor added to or otherwise
altered in any way without the written permission of Geospatial
Services (South).
© Crown Copyright and database right 2011-2018, Ordnance
Survey 100023818.

Landmarc Support Services
Building 150
Westdown Camp
Tilshed, Salisbury
Wiltshire, SP3 4RS
email: ITServiceDesk@landmarc.mod.uk
web: www.landmarcsolutions.com