

**SOUTH LANARKSHIRE COUNCIL
(USE OF OFF-STREET PARKING PLACES)
CONSOLIDATION ORDER 2011, AMENDMENT NO. 4
ORDER 2012**

South Lanarkshire Council in exercise of the powers conferred on them by Sections 35(1) and (3), 3(A), 35A and 35B and Part IV of Schedule 9 of the Road Traffic Regulation Act 1984 ("the Act") and of all other enabling powers and after consultation with the Chief Constable of Strathclyde Police in accordance with Part III of Schedule 9 to the Act hereby make the following Order.

1. This Order may be cited as "South Lanarkshire Council (Use of Off-street Parking Places) Consolidation Order 2011, Amendment No. 4 Order 2012" and shall come into operation on the 1st day of August 2012.
2. The Order specified in the Schedule to this Order shall have the effect subject to the amendments specified in that Schedule.
3. Signed for and on behalf of South Lanarkshire Council by Mr. Colin McDowall, Executive Director, Community and Enterprise Resources, on the Twelfth day of June Two Thousand and Twelve.



"Hamilton Palace Sports Ground, Motehill,
Hamilton

a) The area of land bounded on its north-west side by the bowling greens, on its north-east side by the Collegiate Church, on its south-west side by the access road, on its south-east side by the retail park and shown crosshatched on map 147 annexed.

b) The area of land bounded on its north side by Cadzow Burn, on its east side by the bowling greens, on its south side by the access road, on its west side by the play area and shown crosshatched on map 147 annexed."

replace:-

In column 2 - under the heading
"Restriction on use";

"Nil."

with

In column 2 - under the heading
"Restriction on use";

"Maximum length of stay 3 hours, no return within 6 hours, Monday to Sunday, 8am to 6pm, except those displaying a valid "HPSG" permit."

and

In column 3 – under the heading "Scale of Charges";

"Nil"

and

In Schedule 7, column 1 - under the heading "Location of parking place within South Lanarkshire";

"Only vehicles displaying a valid "BBC" parking permit, shall be permitted to park in the parking place referred to in column 1 opposite."

and

In column 3 – under the heading "Scale of Charges";

"Nil"

and

In Schedule 7; column 1 - under the heading "Location of parking place within South Lanarkshire";

add

"Douglas Street surgery car park, Hamilton

The area bounded in the north by the doctors surgery, on the west by the parking area for 140-144 Almada Street, on the south by rear of numbers 138 -142 Almada street and on the east by Douglas Street, as shown crosshatched on map 84 annexed.

and

In column 2 - under the heading "Restriction on use";

"Maximum length of stay 1 hours, no return within 6 hours, Monday to Sunday, 8am to 6pm, except for those displaying a valid "Douglas Street car park" permit and those displaying a valid permit "D" within a signed permit "D" space

and

In column 3 – under the heading "Scale of Charges";

"Nil"

and on the east by the rear of 195 -201 Main Street, as shown crosshatched on map 86 annexed.

and

In column 2 - under the heading "Restriction on use";

"Only vehicles displaying a valid "ABC" parking permit, shall be permitted to park in the parking place referred to in column 1 opposite."

and

In column 3 – under the heading "Scale of Charges";

"Nil"

and

In Schedule 7, column 1 - under the heading "Location of parking place within South Lanarkshire";

add

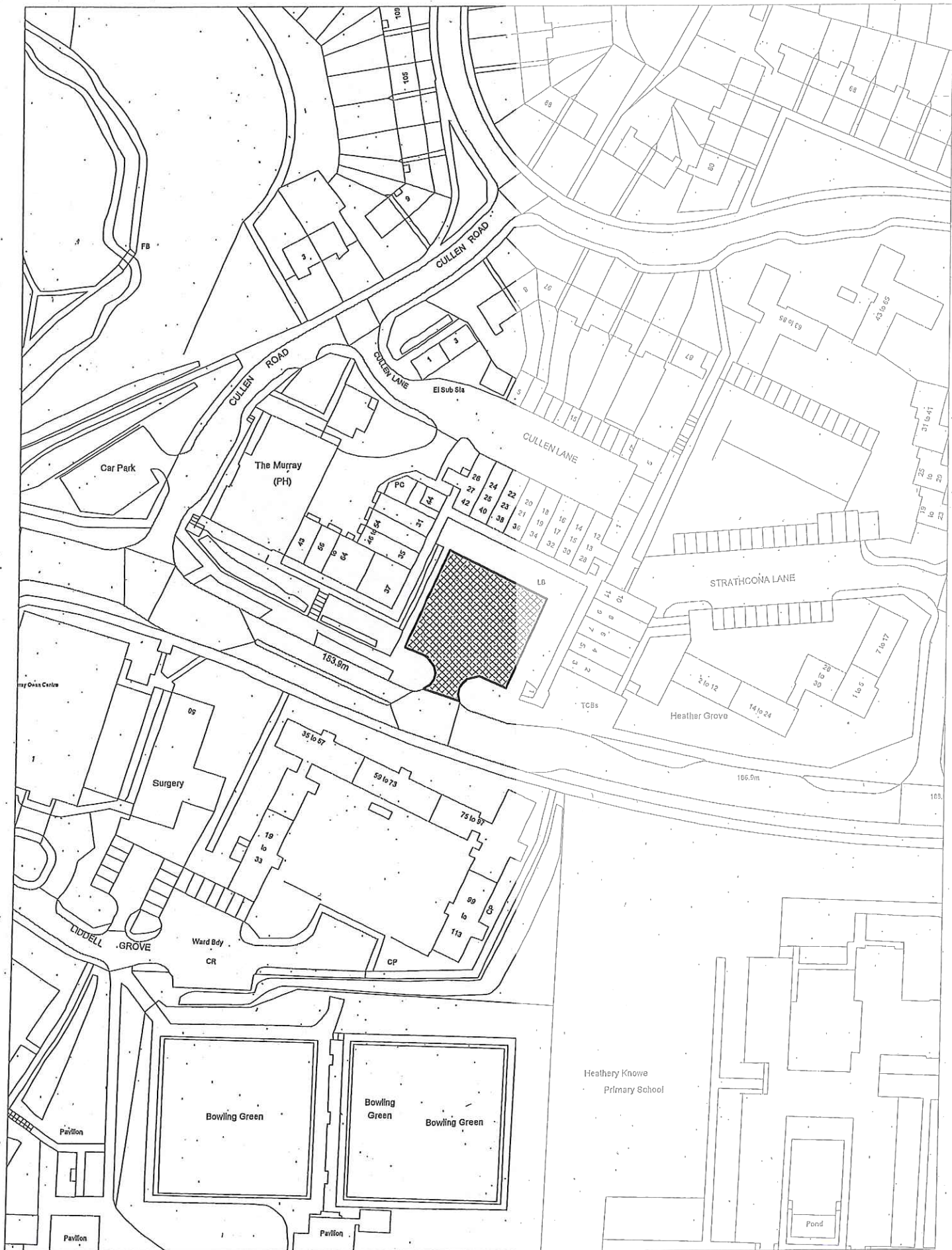
"Car park area off Queen Street, Rutherglen"

The area bounded in the north by a landscaped area, on the west by the rear of no 1 – 7 Regent Drive, on the south by the rear of 119 King Street and on the east by the rear of no. 26 - 28 Queen Street, as shown crosshatched on map 87 annexed.

and

In column 2 - under the heading "Restriction on use";

"Only vehicles displaying a valid "QS" parking permit, shall be permitted to park in



Map 63

Murray Square car park
The Murray Road
East Kilbride

© Crown Copyright and database right 2011.
All rights reserved. Ordnance Survey Licence
number 100020730.
Licence No. 100020730 2011

SCALE

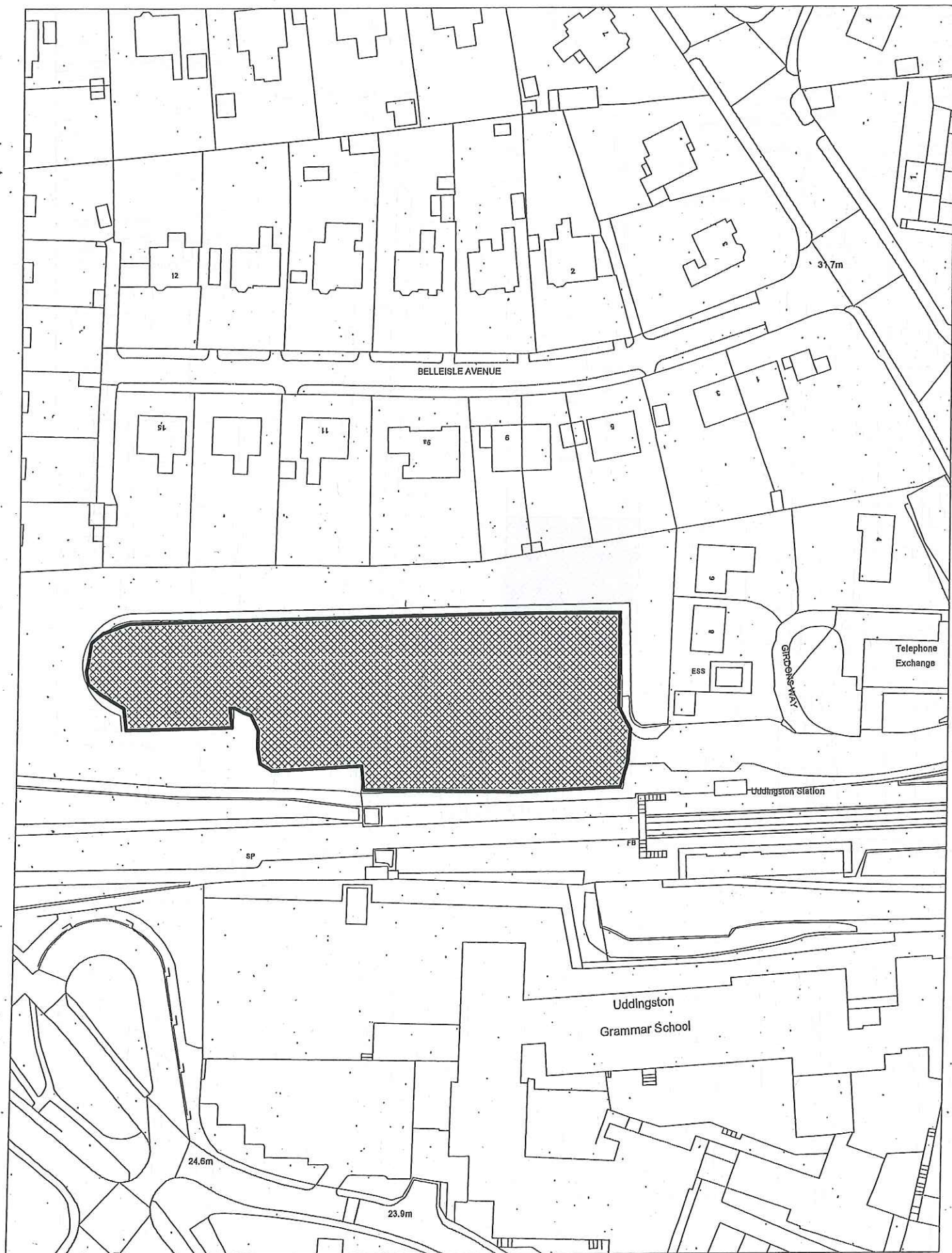
1 : 1250

DATE

18/11/2011

DRAWING No.

DRAWN BY



Map 82

Uddingston park and ride car park
Girdons Wynd
Uddingston

© Crown Copyright and database right 2011.
All rights reserved, Ordnance Survey
Licence number 100020730,
Licence No. 100020730 2011



SCALE

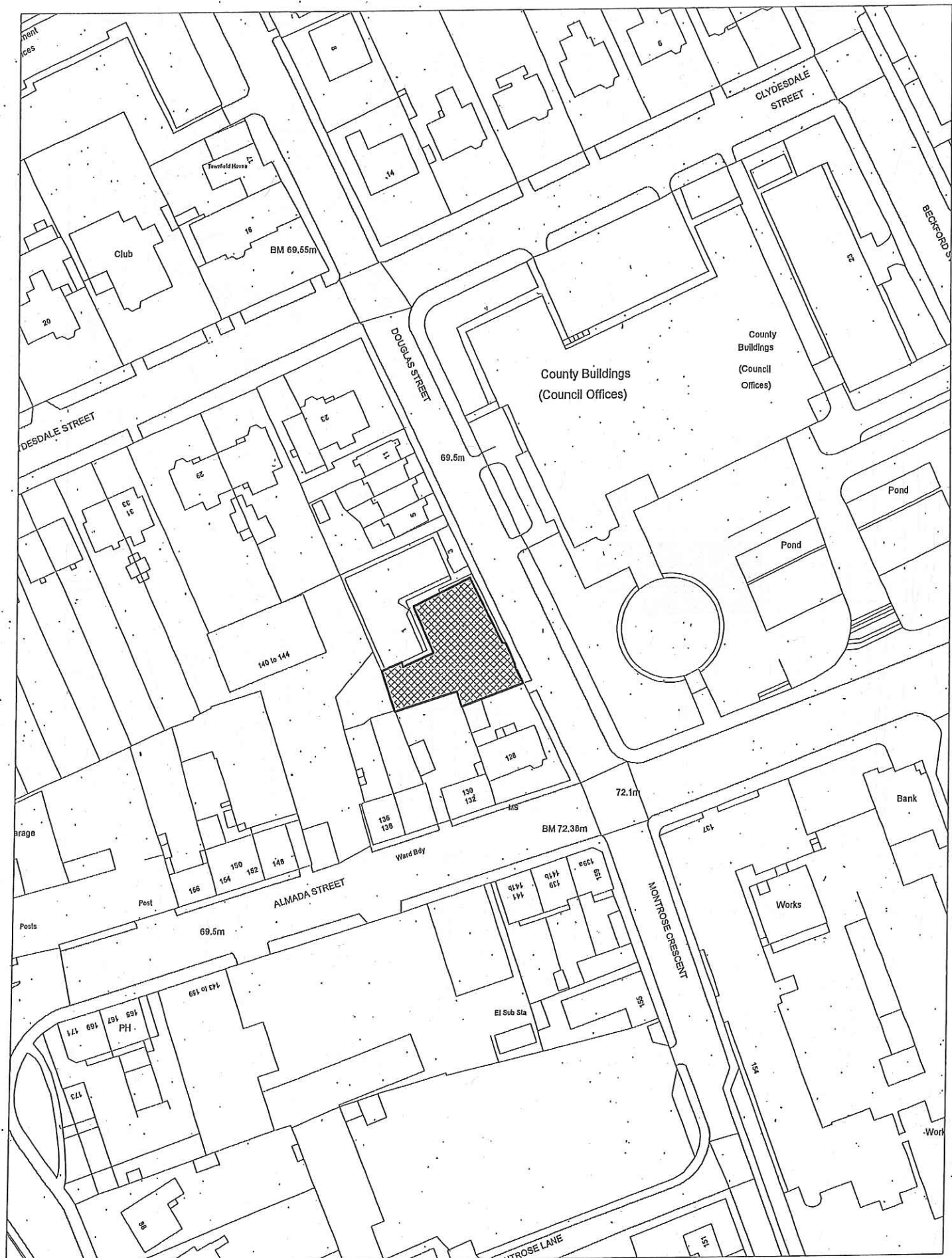
1 : 1250

DATE

18/11/2011

DRAWING No.

DRAWN BY



Map 84

Douglas Street surgery car park
Douglas Street
Hamilton

© Crown Copyright and database right 2011.
All rights reserved. Ordnance Survey Licence
number 100020730.
Licence No. 100020730 2011.

SCALE	1 : 1250.
DATE	18/11/2011
DRAWING No.	
DRAWN BY	



Map 86

Aspire Business Centre car park
King Street
Rutherglen

© Crown Copyright and database right 2011.
All rights reserved. Ordnance Survey
Licence number 100020730,
Licence No. 100020730 2011

SCALE

1:1250

DATE

02/12/2011

DRAWING No.

DRAWN BY

