

SITE SAFETY PACK

LOCATION: Section of Drewstead Rd

DATE ISSUED: 16/04/14

REQUESTED BY: Liam Mcgoldrick

CONTRACT: Structures

SEARCH REGISTER	
LineSearch – NOT AFFECTED	-
UK Power Networks – AFFECTED	✓
Extra High Voltage Cables (EHV) –/ NOT AFFECTED	-
Virgin Media – AFFECTED	✓
BT OpenReach – AFFECTED	✓
Thames Water and Sewerage – AFFECTED	✓
Scotia Gas Networks (National Grid South) – AFFECTED / NOT AFFECTED	✓
GL Noble Denton (National Grid North) –NOT AFFECTED	-
Other (specify)	-

Contact:

Lee Wallis

Professional Services Division

Phone: 07557369676

Email: scannixx@xxxxxxxx.xx.xx

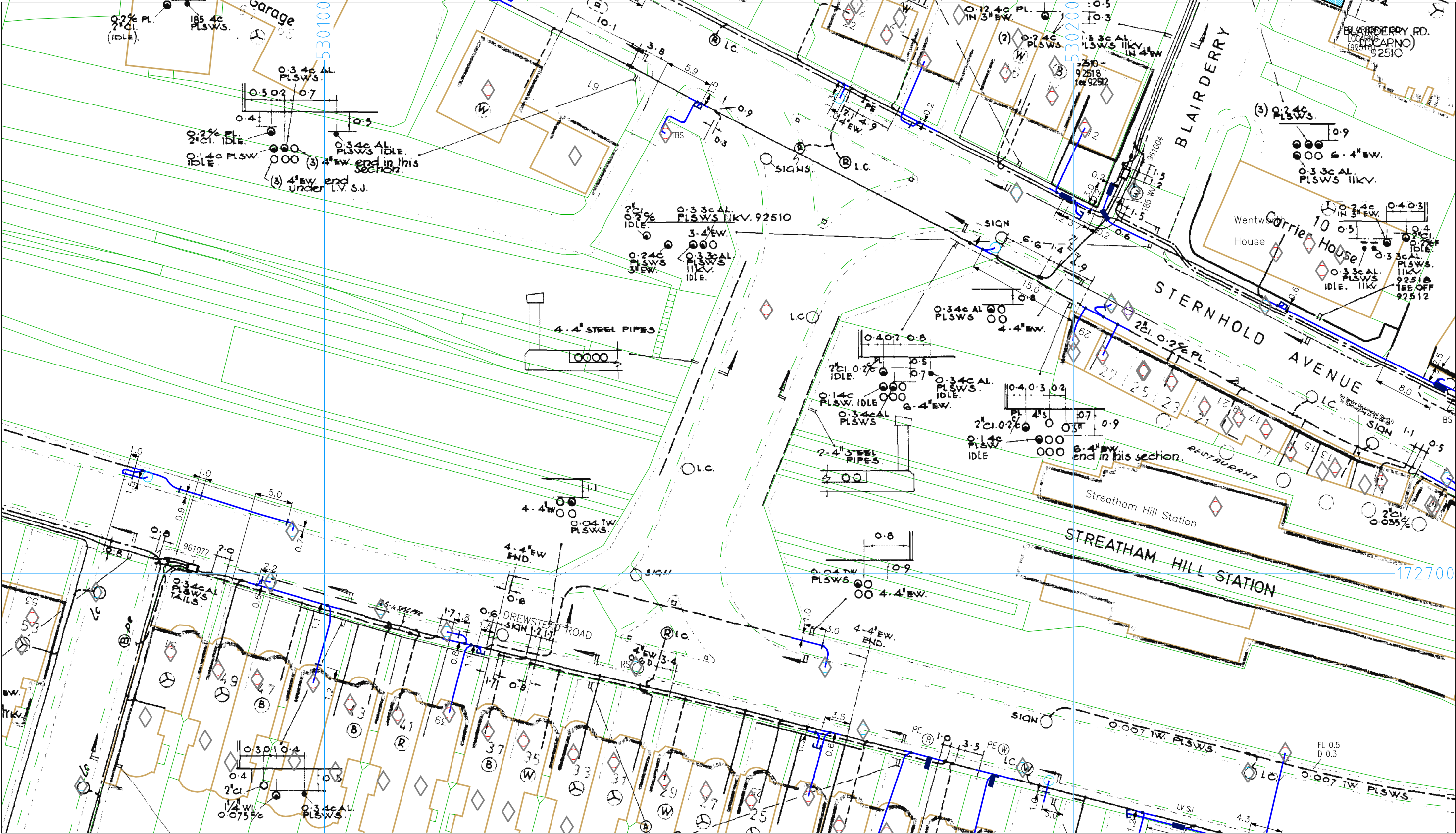


The location of underground utilities identified within this document is indicative only with no guarantee of accuracy. The information presented is not intended to be an exhaustive list of all potential underground apparatus and additional utilities may be present. Site operatives are required to take all due care in assessing and managing the risks associated with excavation works.

It is advised that the supplied information is printed out using colour ink and on A3 sheets of paper.

Title: drew

Reproduced by permission of Ordnance Survey on behalf of HMSO. (c) Crown copyright and database right 2013. All rights reserved. Ordnance Survey Licence number 100019626. Data has been added to the Ordnance Survey base map; all proprietary rights in such additional data are and shall remain the exclusive property of (c) Eastern Power Networks plc or London Power Networks plc each being a distribution licensee under section 6(1)(c) of the Electricity Act 1989 for the relevant distribution services area as that term is defined in such licensee's distribution licence. All rights in such data reserved.



eMap reference 'rRFjQM612p'

UK Power Networks Plc., Newington House, 237
Southwark Bridge Road, London. SE1 6NP.

Comments: Contents of plot menu line title_line_2

Issued on: 16/04/2014

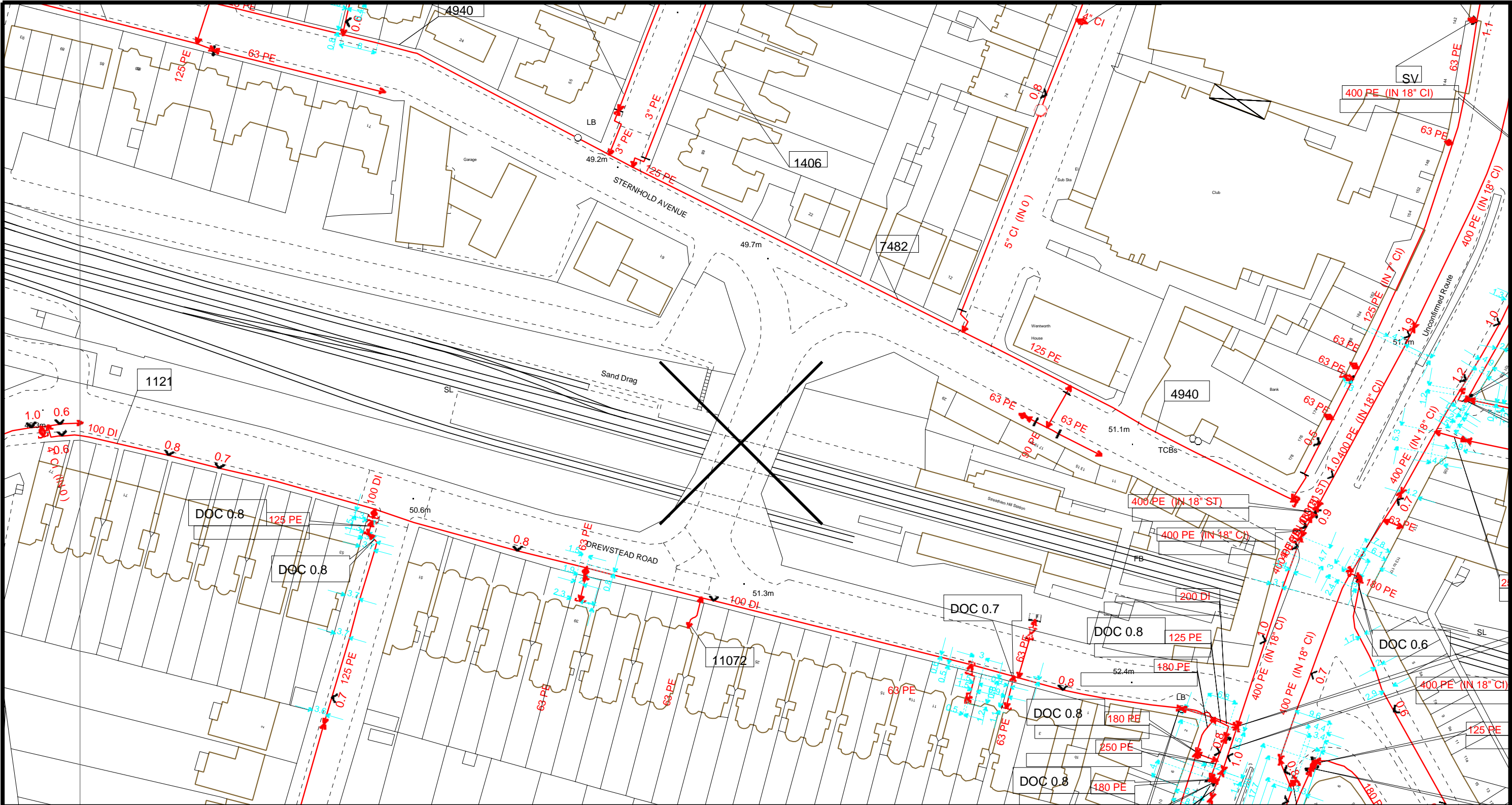
Copyright (c) UK Power Networks. All rights reserved.



Scale: 1:500

British National Grid (mm)

Map centre: (530154000.000,
172721000.000)



USER ID: Lee.Wallis
DATE: 16 Apr 2014
EXTRACT DATE: 19 Dec 2013
MAP REF: TQ3072NW
CENTRE: 530158, 172730
SCALE: 1:1,263

- LP Mains ————
MP Mains - - - - -
IP Mains - - - - -
LHP Mains - - - - -
NHP Mains - - - - -

This plan shows those pipes owned by Scotia Gas Networks plc in their role as a Licensed Gas Transporter (GT). Gas pipes owned by other GTs, or otherwise privately owned, may be present in this area. Information with regard to such pipes should be obtained from the relevant owners. The information shown on this plan is given without warranty, the accuracy thereof cannot be guaranteed. Service pipes, valves, syphons, stub connections, etc. are not shown but their presence should be anticipated. No liability of any kind whatsoever is accepted by Scotia Gas Networks plc or their agents, servants or contractors for any error or omission. Safe digging practices, in accordance with HS(G)47, must be used to verify and establish the actual position of mains, pipes, services and other apparatus on site before any mechanical plant is used. It is your responsibility to ensure that this information is provided to all persons (either direct labour or contractors) working for you on or near gas apparatus. The information included on this plan should not be referred to beyond a period of 28 days from the date of issue.

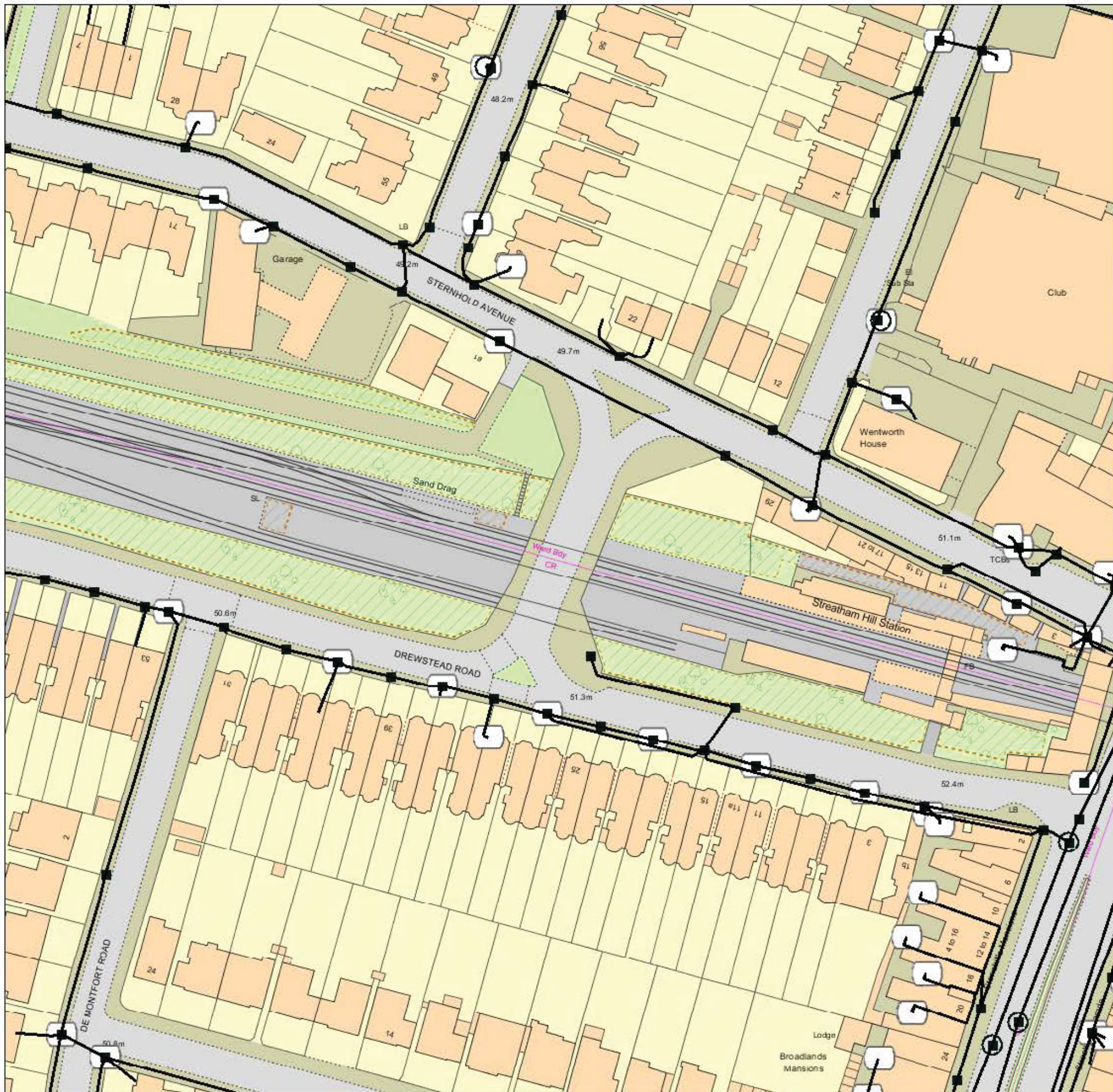
Product: UtilityMaps
Version: 1.6.5.1
Template: 'Scotia Gas Networks (A4 Landscape)'



This plan is reproduced from or based on the OS map by Scotia Gas Networks plc, with the sanction of the controller of HM Stationery Office. Crown Copyright Reserved.

- Valve Depth of Cover Syphon Diameter Change Material Change

Maps by email Plant Information Reply



IMPORTANT WARNING

Information regarding the location of BT apparatus is given for your assistance and is intended for general guidance only. No guarantee is given of its accuracy.

It should not be relied upon in the event of excavations or other works being made near to BT apparatus which may exist at various depths and may deviate from the marked route.

DIAL BEFORE YOU DIG

FOR PROFESSIONAL ON SITE ASSISTANCE PRIOR TO COMMENCEMENT OF EXCAVATION WORKS

ADVANCE NOTICE REQUIRED
(Office hours: Monday-Friday 08.00 to 17.00)

Tel: 0800 9173993
E-mail: dbyd@openreach.co.uk
Website: www.dialbeforeyoudig.com

Reproduced from the Ordnance Survey map by BT by permission of Ordnance Survey on behalf of the Controller of Her Majesty's Stationary Office
(C) Crown Copyright British Telecommunications plc 100028040

KEY TO BT SYMBOLS

	UNDERGROUND PLANT		POLE
	OVERHEAD PLANT		CABINET
	JOINT BOX		BURIED JOINT
	DISTRIBUTION POINT		JOINTING POST
	MANHOLE		PROPOSED U/G
	DP BOUNDARY		PROPOSED O/H
	OTHER BT BOUNDARY		PROPOSED BOX

Other proposed plant is shown using dashed lines. BT symbols not listed above may be disregarded. Existing BT plant may not be recorded. Information valid at the time of preparation.

openreach
a BT Group business

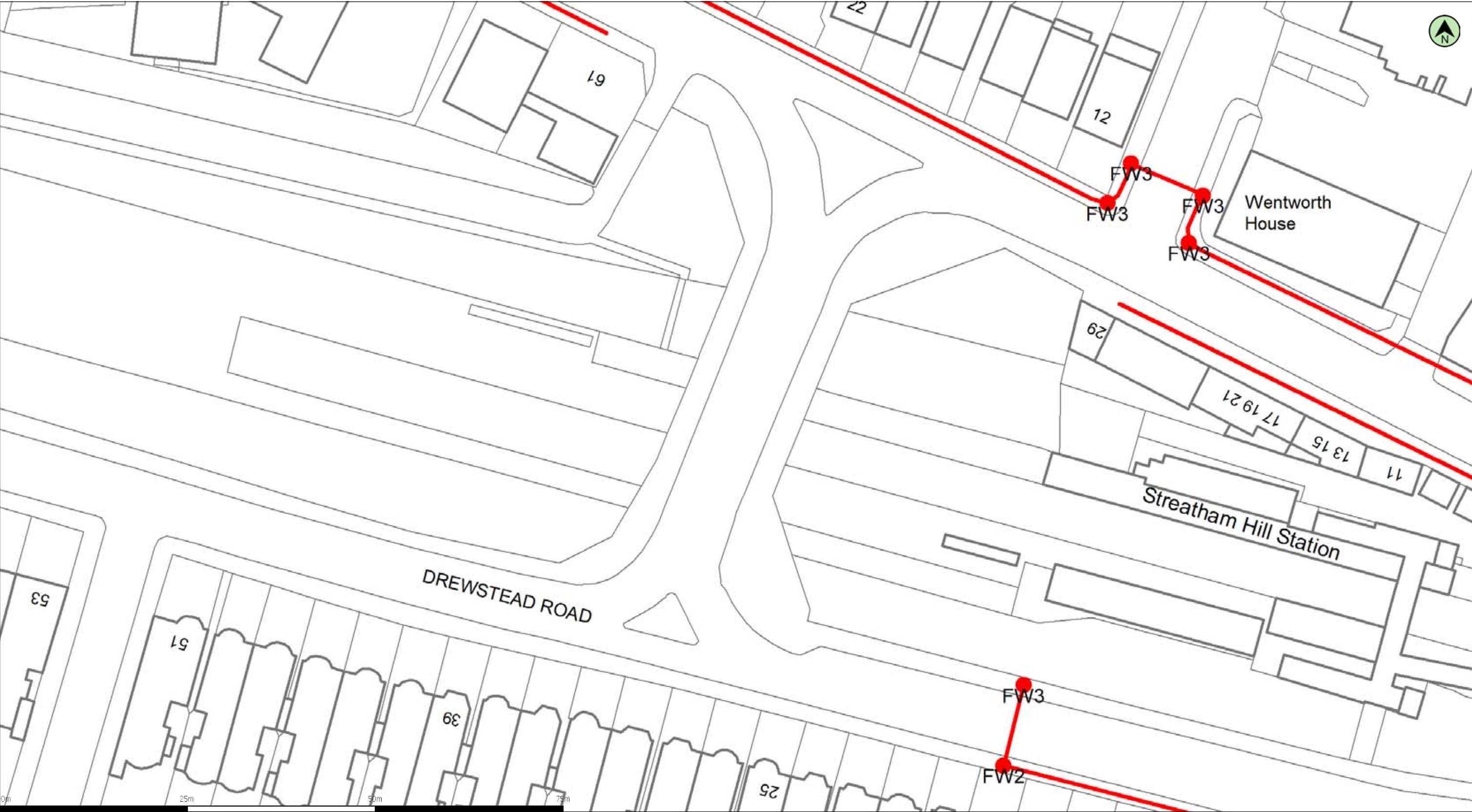
BT Ref : GLN01074D

Map Reference : (centre) TQ3015472721

Easting/Northing : (centre) 530154,172721

Issued : 16/04/2014 13:07:42

FOOTNOTE: WARNING IT IS ESSENTIAL THAT YOU CONTACT NATIONAL NETWORK HANDLING CENTRE BY EMAIL nnhc@openreach.co.uk BEFORE PROCEEDING WITH ANY WORK IN THE HATCHED AREA



(c) Crown Copyright and database rights 2011 Ordnance Survey 100019209

Date: 16/04/14

Scale: 1:490

Map Centre: 530154,172721

Data updated: 23/02/14

Telecoms Plan A3

Important Information - please read

The purpose of this plan is to identify Virgin Media apparatus. We have tried to make it as accurate as possible but we cannot warrant its accuracy. In addition, we caution that within Virgin Media apparatus there may be instances where mains voltage power cables have been placed inside green, rather than black ducting. Further details can be found using the 'Affected Postcodes.pdf', which can be downloaded from this website.

Therefore, you must not rely solely on this plan if you are carrying out any excavation or other works in the vicinity of Virgin Media apparatus. The actual position of any underground service must be verified by cable detection equipment, etc. and established on site before any mechanical plant is used. Accordingly, unless it is due to the negligence of Virgin Media, its employees or agents, Virgin Media will not have any liability for any omissions or inaccuracies in the plan or for any loss or damage caused or arising from the use of and/or any reliance on this plan.

This plan is produced by Virgin Media Limited from Ordnance Survey © Crown Copyright 100019209

Duct, Trench



Chamber

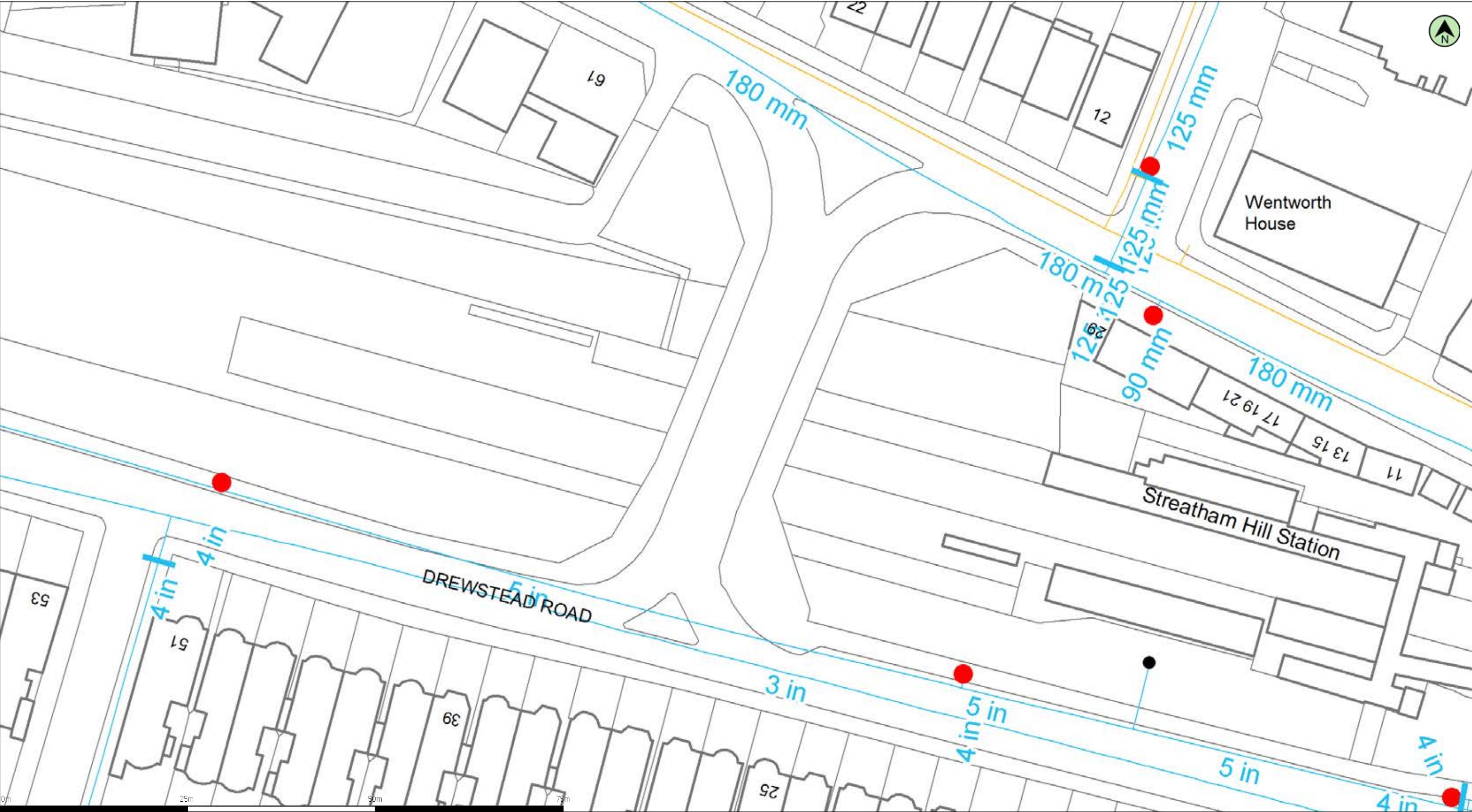


Cabinet



xxx.xxxxxx@xxxxxxxx.xx.xx





(c) Crown Copyright and database rights 2012 Ordnance Survey 100019345 Date: 16/04/14 Scale: 1:490 Map Centre: 530154,172721 Data updated: 13/03/14 Clean Water Plan A3

Based on the Ordnance Survey Map with the sanction of the Controller of H.M. Stationary Office License Number:- 100019345. This map is to be used for the purposes of viewing the location of Thames Water plant only. Any other uses of the map data or further copies are not permitted. The position of the apparatus shown on this plan is given without obligation and warranty, and the accuracy cannot be guaranteed. This information is valid for the date printed. Service pipes are not shown but their presence should be anticipated. No liability of any kind whatsoever is accepted by Thames Water for any error or omission. The actual position of mains and services must be verified on site before any works are undertaken.

Water Main		Meter	
Private Water		Valve	
Proposed Water		Hydrant	
Abandoned Asset		End Item	

XXX.XXXXXX@XXXXXXXX.XX.XX



Enquiry Summary Manual Print

You will receive formal confirmation of this enquiry by email. Subject always to our standard terms and conditions, this enquiry result is valid for 28 days only from the date of enquiry and is based on the confirmed information you entered. If the location of the work changes then a further enquiry must be made. Should the work not be undertaken within 28 days of the enquiry then a further enquiry must be made.

Where applicable listed below are those registered Asset Owners who have been notified, those to whom you need to send further information and those who have no apparatus within your search area. In addition your response will include other non-registered Asset Owners contact details who have NOT been notified, which may be of interest to you.

Please be aware that the lists below are not exhaustive and that not all Asset Owners are registered with this service. In particular please note that the LinesearchbeforeUdig system only contains information on National Grid's Gas above 2 bar asset and all National Grid Electricity Transmission asset. For National Grid Gas below 2 bar asset information please go to www.beforeudig.nationalgrid.com

If you are required to email additional info please note that we need the following: Site contact name and number, Location plan, Detailed plan (minimum scale 1:2500), Cross sectional drawings (if available), Work Specification.

Enquiry Lodging Details	
-------------------------	--

LSBUD Ref	1867150
Job lodged on	16/04/2014 - 12:59:27 pm

Enquiry Details	
-----------------	--

Enquiry Type	Planned Works
Work Category	Highways
Work Type	Street furniture
Job Start Date	18/04/2014
Job End Date	18/05/2014
Scheme/Reference	drewstead rd
Preferred Plan Size	A3 - Landscape
Working on Behalf of	Local/Highway Authority
Name of Utility/Authority	London Borough of Lambeth
Searched Location	XY= 530154, 172721 Easting/Northing
Confirmed Location	530160 172728

Thank you for your enquiry

Shortly you will receive an email confirming your enquiry and listing the Asset Owners who will contact you regarding the location of their assets.

It is **your responsibility** to identify the presence of any underground/aboveground assets in and around your proposed work site. Please be aware that not all Asset Owners are registered with this service so it is **your responsibility** to identify and contact any Asset Owners not listed here as either Inside or Outside the Zone of Interest.

If you are required to email additional info please note that we need the following:
Site contact name and number, Location plan, Detailed plan (minimum scale 1:2500), Cross sectional drawings (if available), Work Specification.

In the Zone of Interest

LinesearchbeforeUdig does not have any registered asset owners in the zone of your worksite.

Not in the Zone of Interest

LinesearchbeforeUdig Asset Owners who DO NOT have assets in the immediate vicinity of your proposed work site.

Asset Owner	Asset Owner	Asset Owner

Asset Owner	Asset Owner	Asset Owner
AWE Pipeline	BOC Limited (A Member of the Linde Group)	BP Midstream Pipelines
BPA	Centrica Energy	Centrica Storage Ltd
Concept Solutions People c/o Centara	ConocoPhillips (UK) Ltd	Coryton Energy Co Ltd (Gas Pipeline)
EirGrid	Electricity North West Limited	E-on UK Plc (Gas Pipelines Only)
ESP Utilities Group	ESSAR	Esso Petroleum Company Limited
FibreSpeed Limited	Gamma	Geo Networks Limited
Government Pipelines & Storage System	Humbly Grove Energy	HV Cables
IGas Energy	Ineos Enterprises Limited	INEOS Manufacturing (Scotland and TSEP)
Lark Energy	Mainline Pipelines Limited	Manchester Jetline Limited
Marchwood Power Ltd (Gas Pipeline)	National Grid Gas (above 2 bar) and National Grid Electricity Transmission	NPower CHP Pipelines
Oikos Storage Limited	Perenco UK Limited (Purbeck Southampton Pipeline)	Phillips 66
Premier Transmission Ltd (SNIP)	RWE npower (Little Barford and South Haven)	SABIC UK Petrochemicals
Scottish Power Generation	Seabank Power Ltd	Shell Pipelines
Spiecapag UK Limited (Carrington)	Total (Finaline, Colnbrook & Colwick Pipelines)	Transmission Capital
Western Power Distribution	Wingas Storage UK Ltd	York Potash

Not Notified

The following Asset Owners are NOT currently members of LinesearchbeforeUdig, however you should contact them before proceeding.

Asset Owner	Preferred Contact Method	Phone	Status
BskyB Telecommunications	nrswa@bskyb.com	02070 323 234	Not Notified
BT	https://www.swns.bt.com/pls/mbe/welcome.home	0800 917 3993	Not Notified
Colt	plantenquiries@catelecomuk.com	01227 768427	Not Notified
Energetics Electricity	plantenquiries@energetics-uk.com	01698 404 646	Not Notified
Fulcrum	FPLplantprotection@fulcrum.co.uk	01709 844407	Not Notified
GTC	nrswa@gtc-uk.co.uk	01359 240 363	Not Notified
Instalcom	plantenquiries@instalcom.co.uk	02087 314 613	Not Notified
Interoute	interoute.enquiries@plancast.co.uk	02070 259000	Not Notified
Network Rail	OPBuriedServicesEnquiries@networkrail.co.uk	01904 523 401	Not Notified
Southern Gas Networks	plantlocation@sgn.co.uk	01414 184 093	Not Notified
Tata, KPN (c/- McNicholas)	plantenquiries@mcnicholas.co.uk	0330 0558469	Not Notified
Teliasonera	telenttelia.plantenquiries@telent.com	0800 526015	Not Notified
Thames Water	http://www.digdat.co.uk	0845 0709145	Not Notified
UK Power Networks	plans@ukpowernetworks.co.uk	08000 565 866	Not Notified
Verizon Business	osp-team@uk.verizonbusiness.com	01293 611 736	Not Notified
Virgin Media	http://www.digdat.co.uk	08708 883 116	Not Notified
Vodafone	osm.enquiries@atkinsglobal.com	01454 662 881	Not Notified
Vtesse Networks	plant.enquiries@vtesse.com	01992 532100	Not Notified

Disclaimer

The results of this Enquiry have been provided for the sole use of the Enquirer and no other party. The asset information on which the Enquiry results are based has been provided by LinesearchbeforeUdig members, LinesearchbeforeUdig will provide no guarantee that such information is accurate or reliable nor does it monitor such asset information for accuracy and reliability going forward. There are also asset owners which do not participate in the enquiry service operated by LinesearchbeforeUdig, including but not exclusively those set out above. Therefore, LinesearchbeforeUdig cannot make any representation or give any guarantee or warranty as to the completeness of the information contained in the enquiry results. LinesearchbeforeUdig and its employees, agents and consultants accept no liability (except insofar as liability under any statute that cannot be excluded) arising in respect thereof or in any other way for errors or omissions including responsibility to any person by reason of negligence. Please refer to LinesearchbeforeUdig's Terms of Use for full terms of use available at www.linesearchbeforeudig.co.uk