

Aldgate East

Axonomic

If any alterations or additions are needed to these layouts please contact



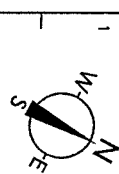
Not for construction purposes

Produced on behalf of the
Fire Compliance Manager

Total of 08 Drawings
D071-01 to 08
Drawing number:
D071 - 02s

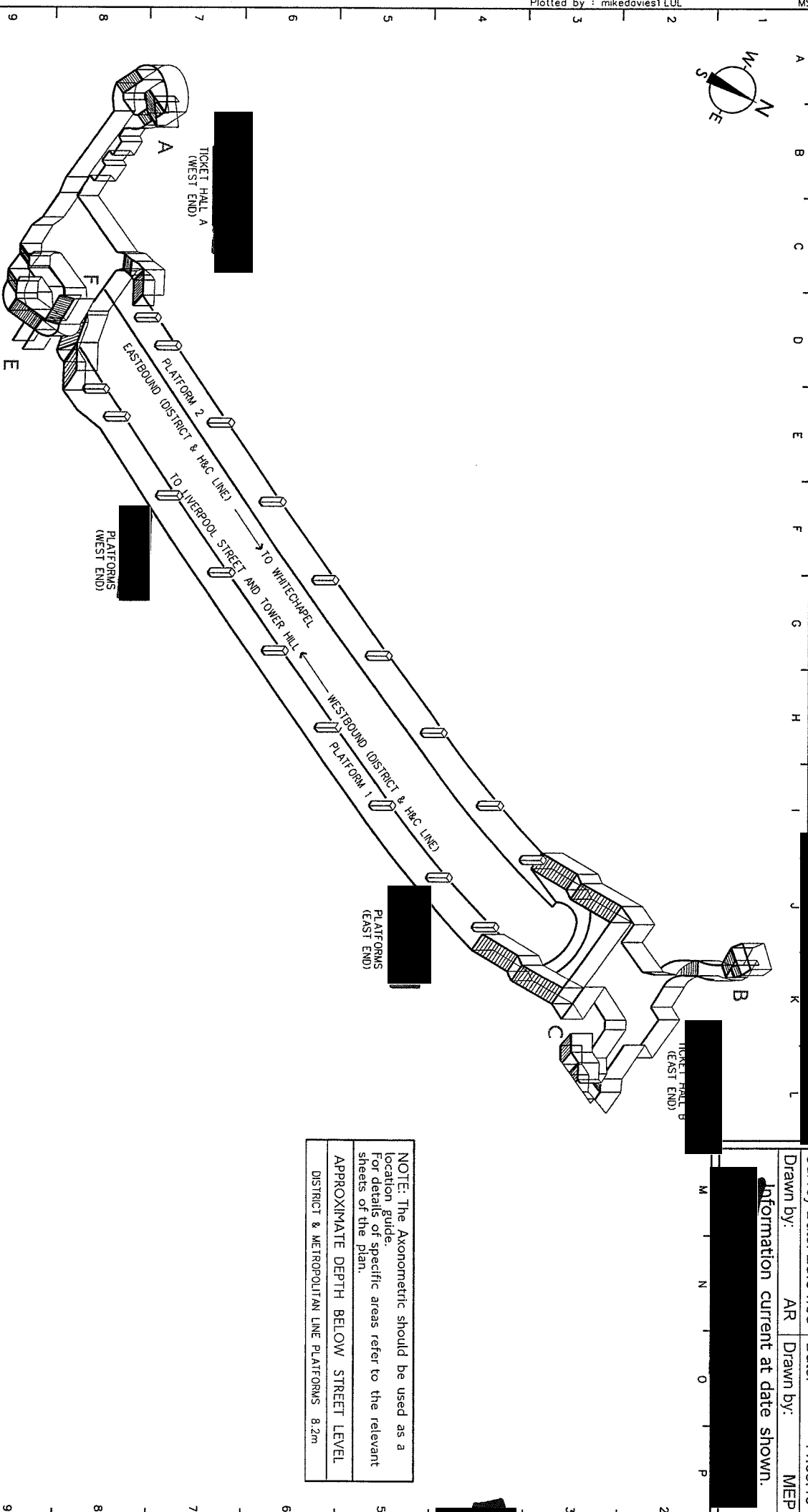
Issue: 12 (2003/04) Revision: A
Survey Date: 28.04.03 Date: 11.05.10
Drawn by: AR Drawn by: MEP

Information current at date shown.



Plotted by : mikedavies1 LUL

MStnVB (fsu)



PLATFORMS
(EAST END)

PLATFORMS
(WEST END)

TICKET HALL A
(WEST END)

TICKET HALL B
(EAST END)

NOTE: The Axonometric should be used as a location guide.
For details of specific areas refer to the relevant sheets of the plan.
APPROXIMATE DEPTH BELOW STREET LEVEL
DISTRICT & METROPOLITAN LINE PLATFORMS 8.2m

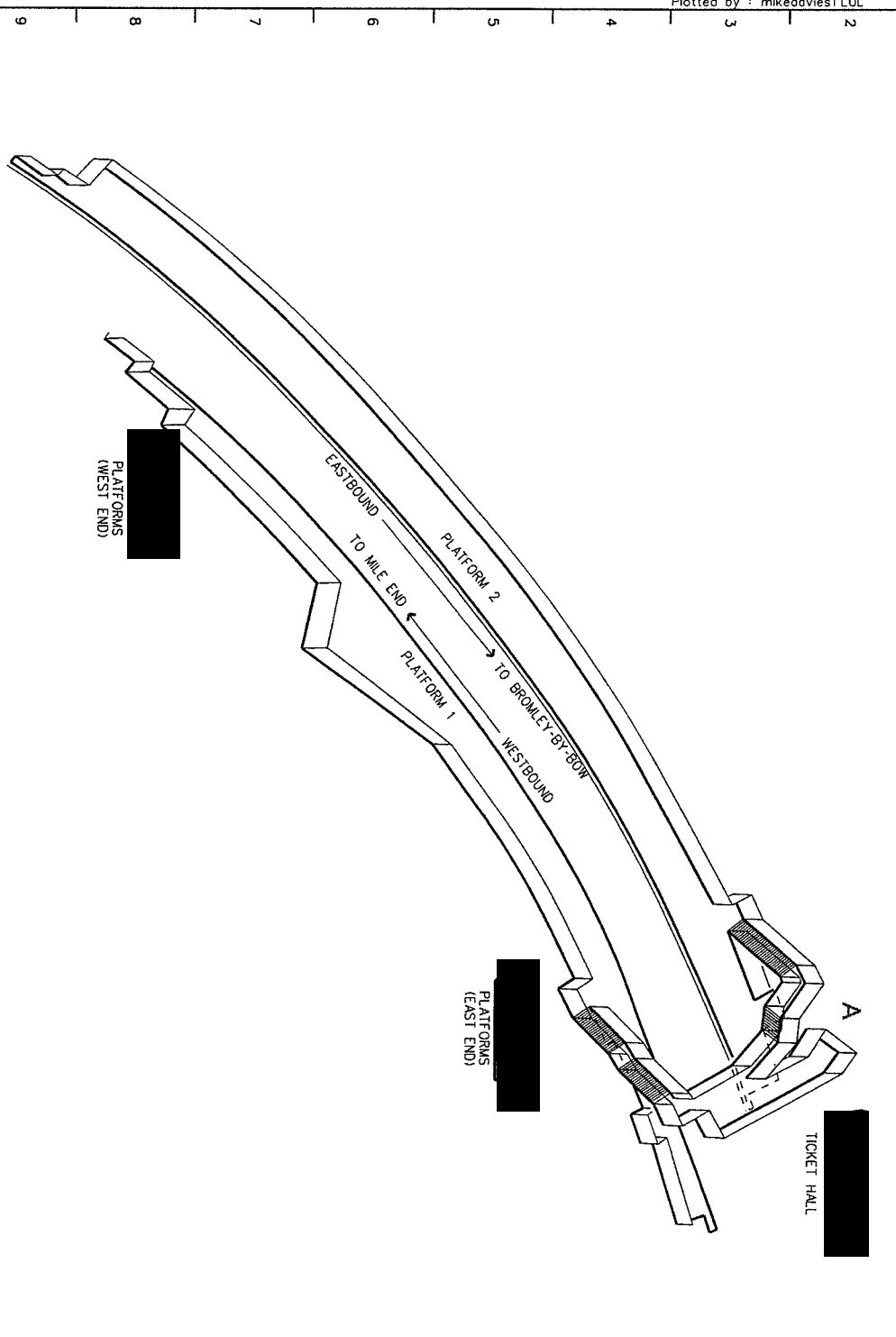
Bow Road

Axonometric

STATION LAYOUT

Not for construction purposes

If any alterations or additions are needed to these layouts please contact the [redacted]



Produced on behalf of the Fire Compliance Manager [redacted]	
Total of 06 Drawings D051-01 to 06	Drawing number: D051 - 02S
Issue: 12 (2003/04)	Revision:
Survey Date: 06:03:03	Date:
Drawn by: AR	Drawn by:
Information current at date shown. For latest information contact ECT. [redacted]	

NOTE: The Axonometric should be used as a location guide.
For details of specific areas refer to the relevant sheets of the plan.

APPROXIMATE DEPTH BELOW STREET LEVEL
DISTRICT & METROPOLITAN LINE PLATFORMS 0.7m

Earl's Court Axonometric

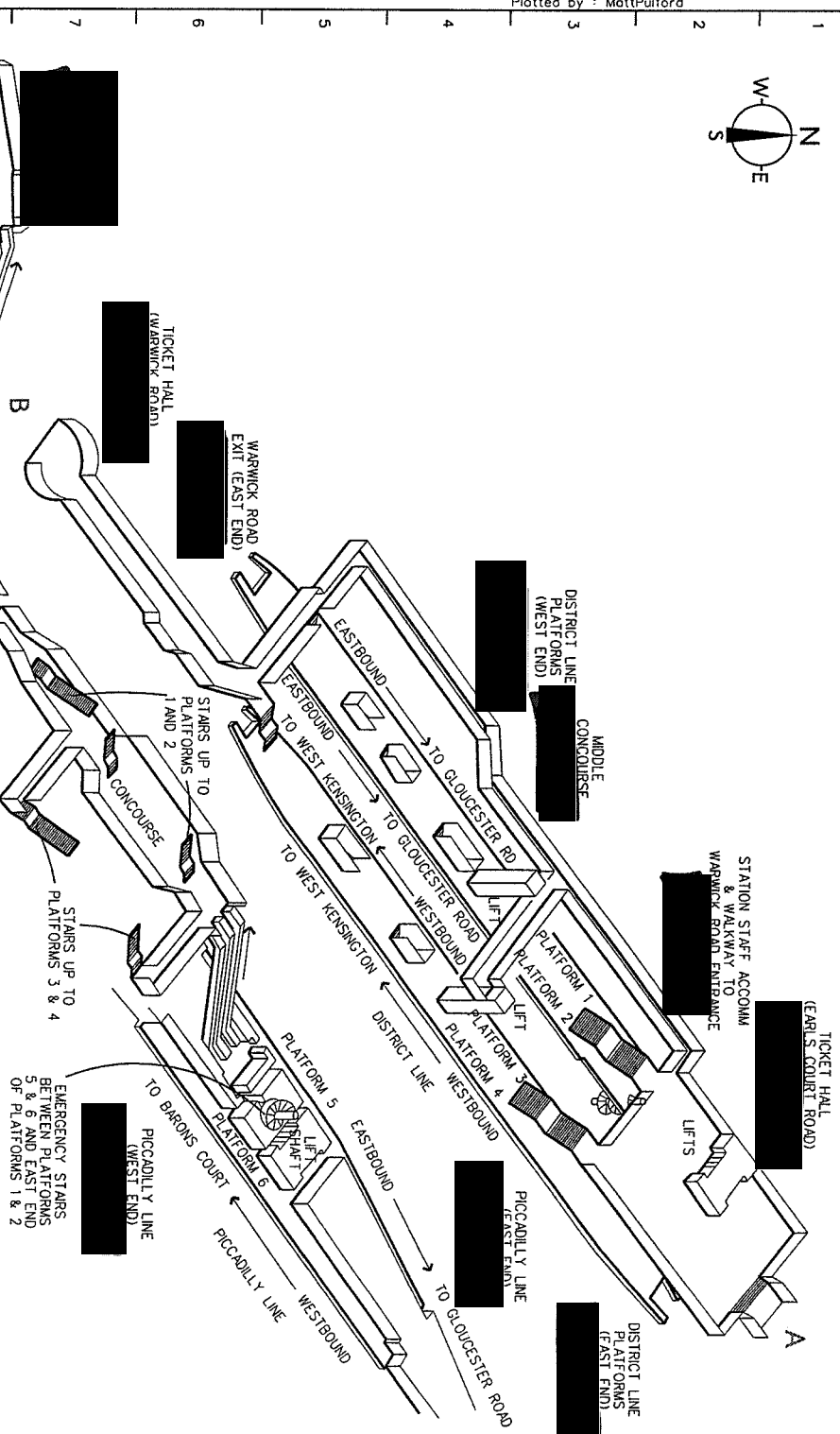
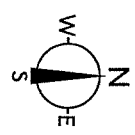
STATION LAYOUT

Not for construction purposes

If any alterations or additions are needed to these layouts please contact the [redacted]

MSInVB (fsu)

Plotted by : MottPulford



Produced on behalf of the Fire Compliance Manager	
by [redacted]	Drawing number P077 - 02s
Total of 21 Drawings P077 - 1a to 20	
Issue: 13 (2004/05)	Revision:
Survey Date: 06:09:02	Date:
Drawn by: MEP	Drawn by:
Information current at date shown. For latest information contact FCT: [redacted]	

NOTE: The Axonometric should be used as a location guide. For details of specific areas refer to the relevant sheets of the plan.	
APPROXIMATE DEPTH BELOW STREET LEVEL	
DISTRICT LINE PLATFORMS	4.8m
PICCADILLY LINE PLATFORMS	19.8m

Fulham Broadway

Axonometric

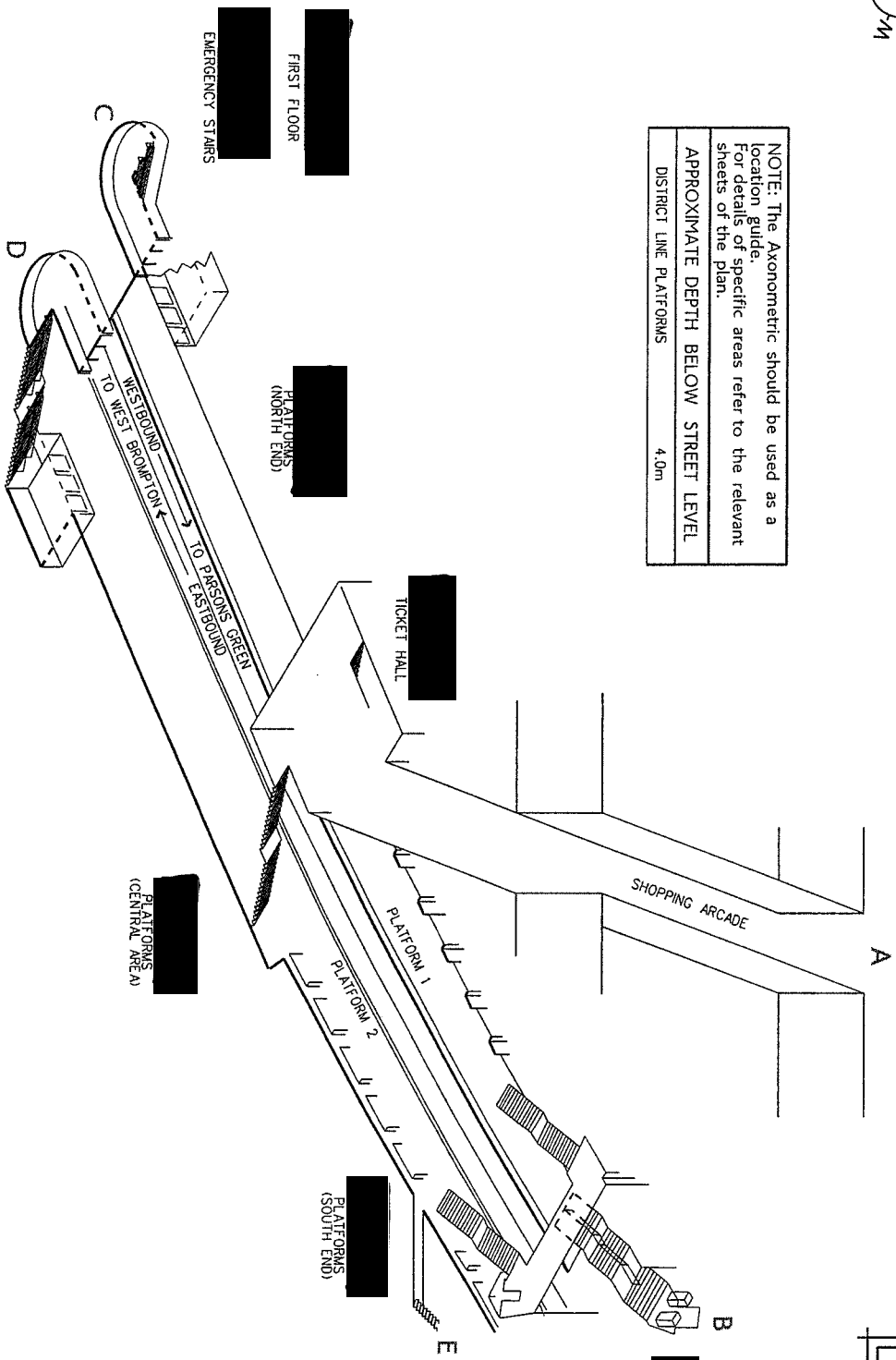
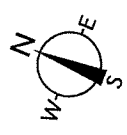


Not for construction purposes

If any alterations or additions are needed to these layouts please contact the [redacted]

Produced on behalf of the Fire Compliance Manager	
Total of 10 Drawings D153-01 to 10	Drawing number: D153 - 02s
Issue: 12 (2003/04)	Revision:
Survey Date: 09:06:03	Date:
Drawn by: JT	Drawn by:
Information current at date shown. For [redacted]	

NOTE: The Axonometric should be used as a location guide. For details of specific areas refer to the relevant sheets of the plan.	
APPROXIMATE DEPTH BELOW STREET LEVEL	
DISTRICT LINE PLATFORMS	4.0m



Stepney Green

Axonomic

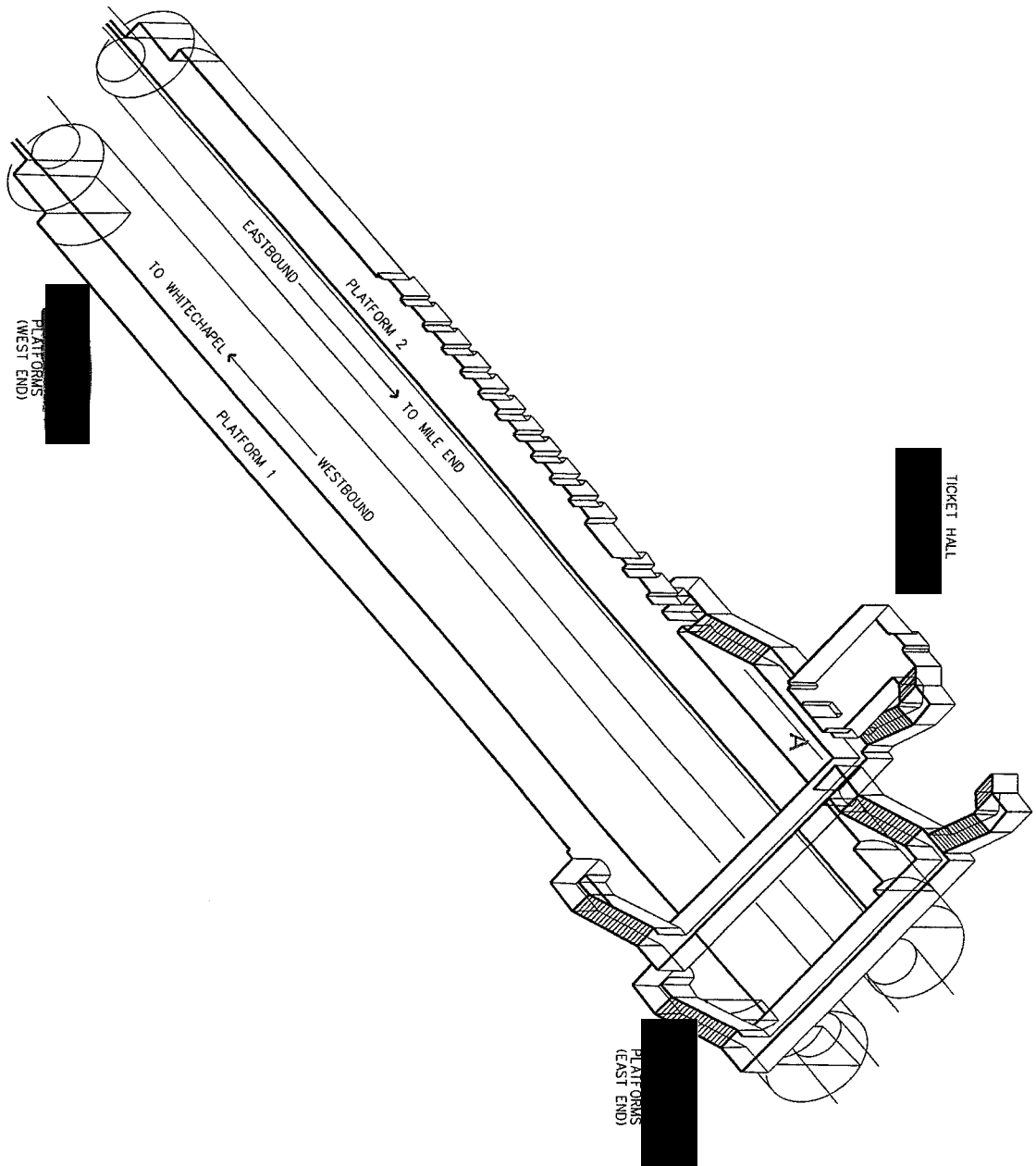


Not for construction purposes

If any alterations or additions are needed to these layouts please contact the [REDACTED]

MSInV8 (fsu)

Plotted by : alongraham1 LUL



Produced on behalf of the Fire Compliance Manager	
Total of 06 Drawings D055 - 01 to 06	Drawing number: D055 - 02S
Issue: 12 (2003/04)	Revision:
Survey Date: 06:03:03	Date:
Drawn by: MJG	Drawn by:
Information current at date shown. For latest information contact FCT.	

NOTE: The Axonomic should be used as a location guide.
For details of specific areas refer to the relevant sheets of the plan.

APPROXIMATE DEPTH BELOW STREET LEVEL

METROPOLITAN & DISTRICT LINE PLATFORMS 7.0m

Whitechapel

Axonometric

STATION LAYOUT

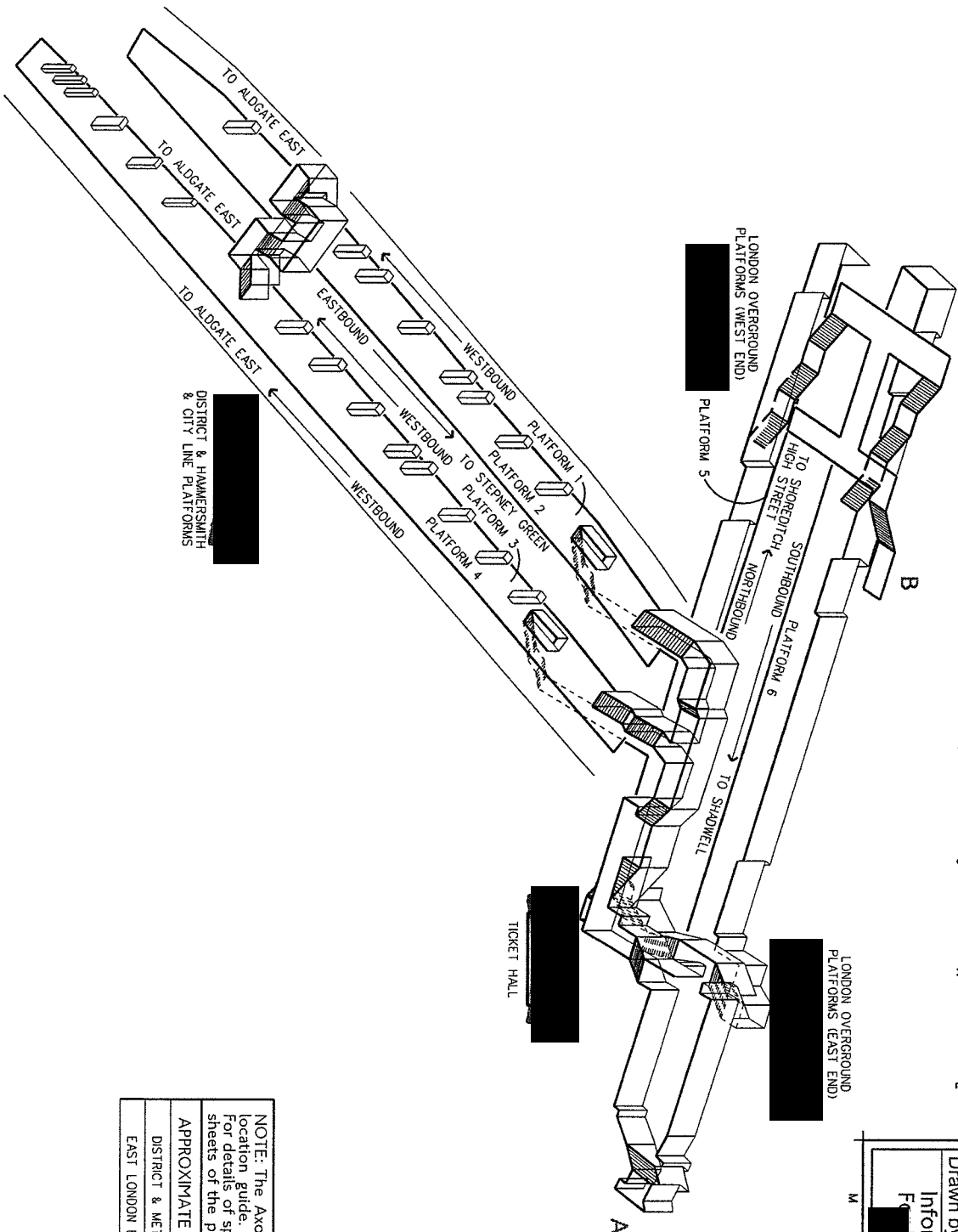
Not for construction purposes

If any alterations or additions are needed to these layouts please contact the [redacted]



Plotted by : lauradehitagarcia

MStnV8 (fsu)



Produced on behalf of the Fire Compliance Manager	
by [redacted]	
Total of 09 Drawings	Drawing number: D061 - 02S
D061-01 to 09	
Issue: 17 (2008/09)	Revision: A
Survey Date: 27.10.08	Date: 20.01.10
Drawn by: MEP	Drawn by: MEP
Information current at date shown.	
F [redacted]	

NOTE: The Axonometric should be used as a location guide.
For details of specific areas refer to the relevant sheets of the plan.

APPROXIMATE DEPTH BELOW STREET LEVEL

DISTRICT & METROPOLITAN LINE PLATFORMS	3.1m
EAST LONDON LINE PLATFORMS	7.6m