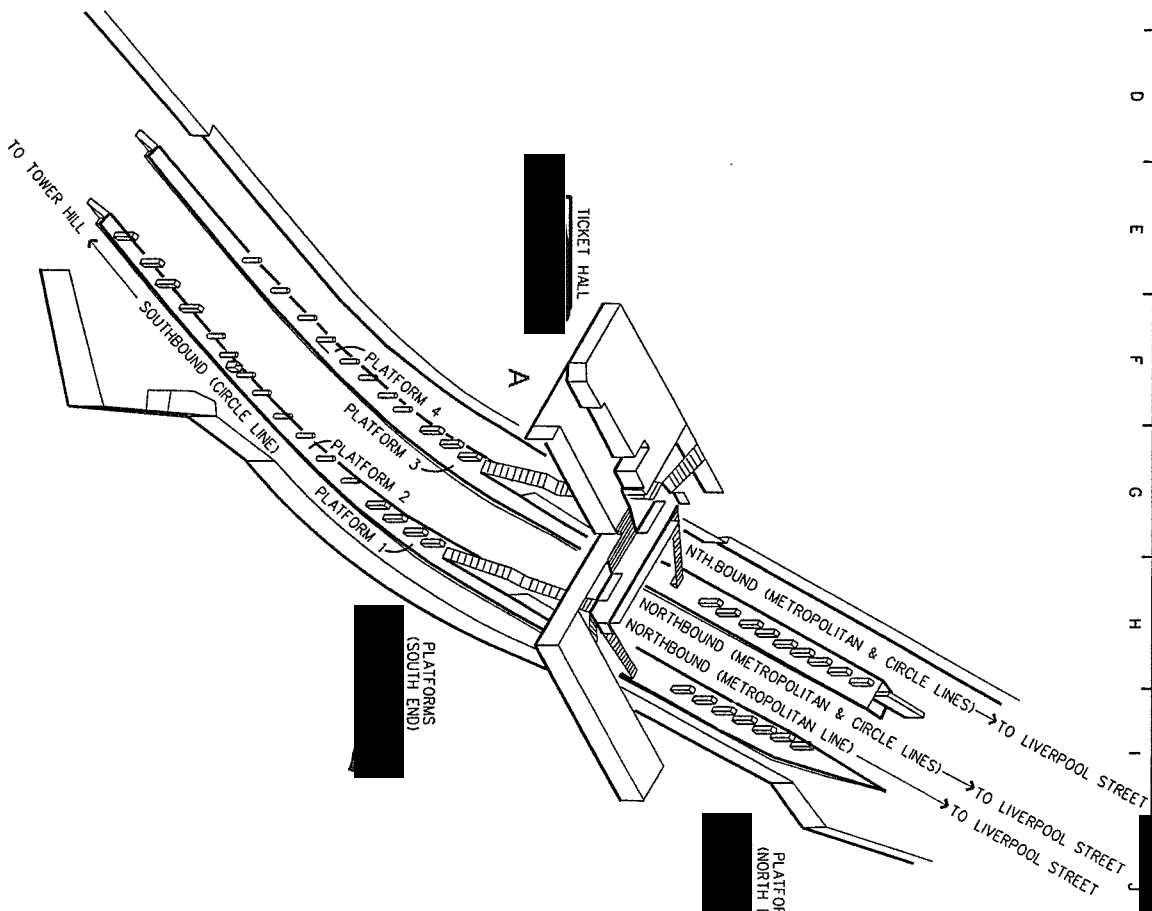
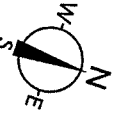


Aldgate Axonometric

STATION LAYOUT

Not for construction purposes

If any alterations or additions are needed to these layouts please contact th



Produced on behalf of the Fire Compliance Manager	
by	
Total of 06 Drawings	Drawing number:
D075-01 to 06	D075 - 02s
Issue: 12 (2003/04)	Revision:
Survey Date: 02:04:03	Date:
Drawn by: AR	Drawn by:
Information current at date shown. For latest information, contact FCT:	

NOTE: The Axonometric should be used as a location guide.
For details of specific areas refer to the relevant sheets of the plan.

APPROXIMATE DEPTH BELOW STREET LEVEL

CIRCLE & METROPOLITAN LINE PLATFORMS 7.0m

Barbican Axonometric



Not for construction purposes

If any alterations or additions are needed to these layouts please contact the [redacted]



Plotted by : mikedavies1 LUL MSnV8 (fsu)

METROPOLITAN &
CIRCLE LINES

OVERBRIDGE
& STAIRS

TICKET HALL

A
ALDERGATE
STREET

NOTE: The Axonometric should be used as a location guide. For details of specific areas refer to the relevant sheets of the plan.	
APPROXIMATE DEPTH BELOW STREET LEVEL	
CIRCLE & METROPOLITAN LINE PLATFORMS	8.5m
RAIL TRACK THAMESLINK PLATFORMS	8.5m

Produced on behalf of the Fire Compliance Manager	
Total of 06 Drawings	Drawing number:
M133-01 to 06	M133 - 02S
Issue: 18 (2009/10)	Revision:
Survey Date: 09.12.09	Date:
Drawn by: MEP	Drawn by:
Information current at date shown.	

Bayswater

Axonometric



Not for construction purposes

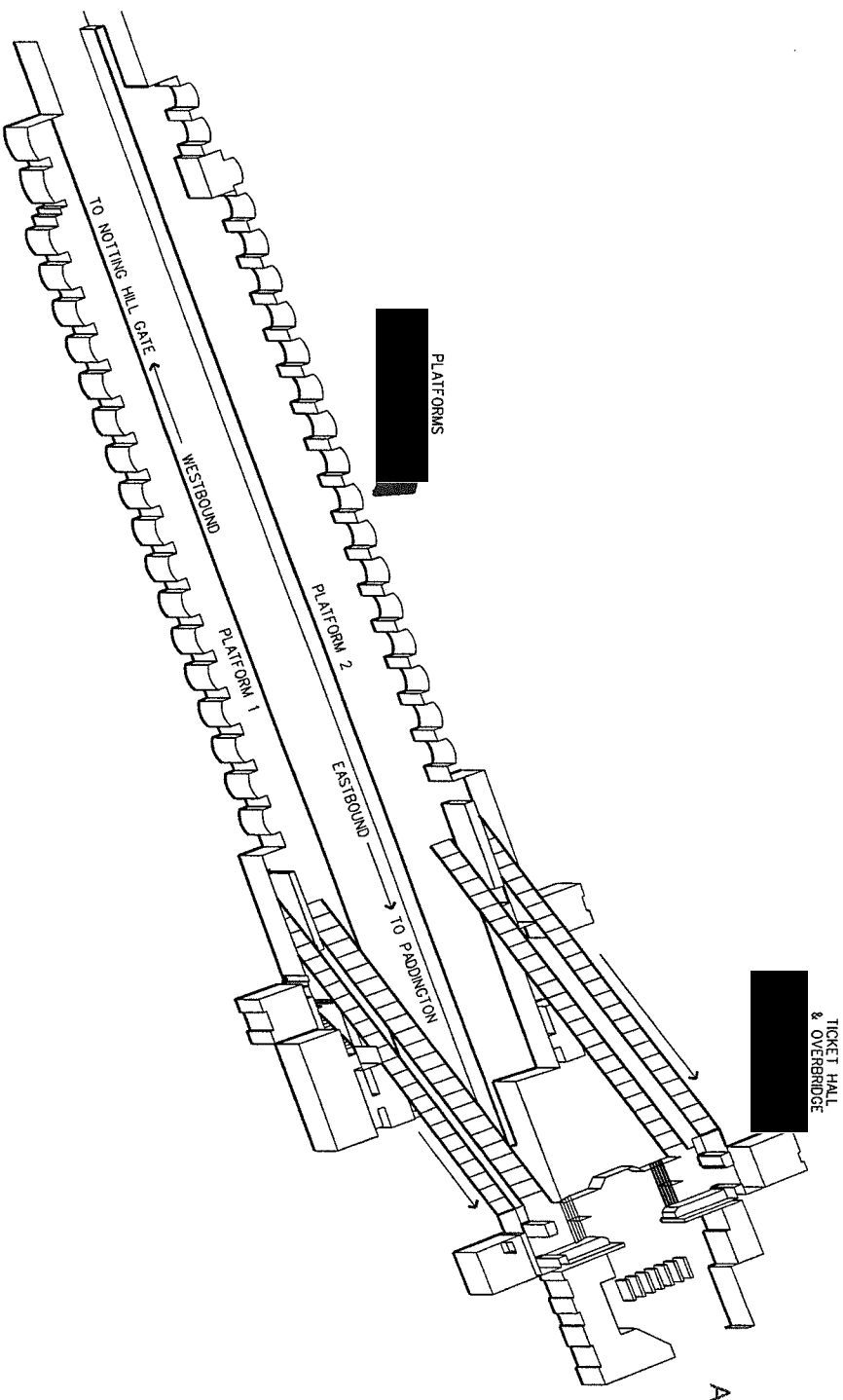
If any alterations or additions are needed to these layouts please contact the

Produced on behalf of the Fire Compliance Manager	
Total of 05 Drawings	Drawing number: D119 - 02s
Issue: 12 (2003/04)	Revision:
Survey Date: 22.10.03	Date:
Drawn by: AR	Drawn by:
Information current at date shown.	



Plotted by : mikedavies1 LUL

MSInV8 (fsu)



NOTE: The Axonometric should be used as a location guide.
For details of specific areas refer to the relevant sheets of the plan.

APPROXIMATE DEPTH BELOW STREET LEVEL

DISTRICT AND CIRCLE LINE PLATFORMS 5.0m

Cannon Street Axonometric

If any alterations or additions are needed to these layouts please contact



STATION LAYOUT

Not for construction purposes

Produced on behalf of the
Fire Compliance Manager

Total of 05 Drawings Drawing number: D083 - 02s

D083 - 01 to 05

Issue: 13 (2004/05) Revision: B

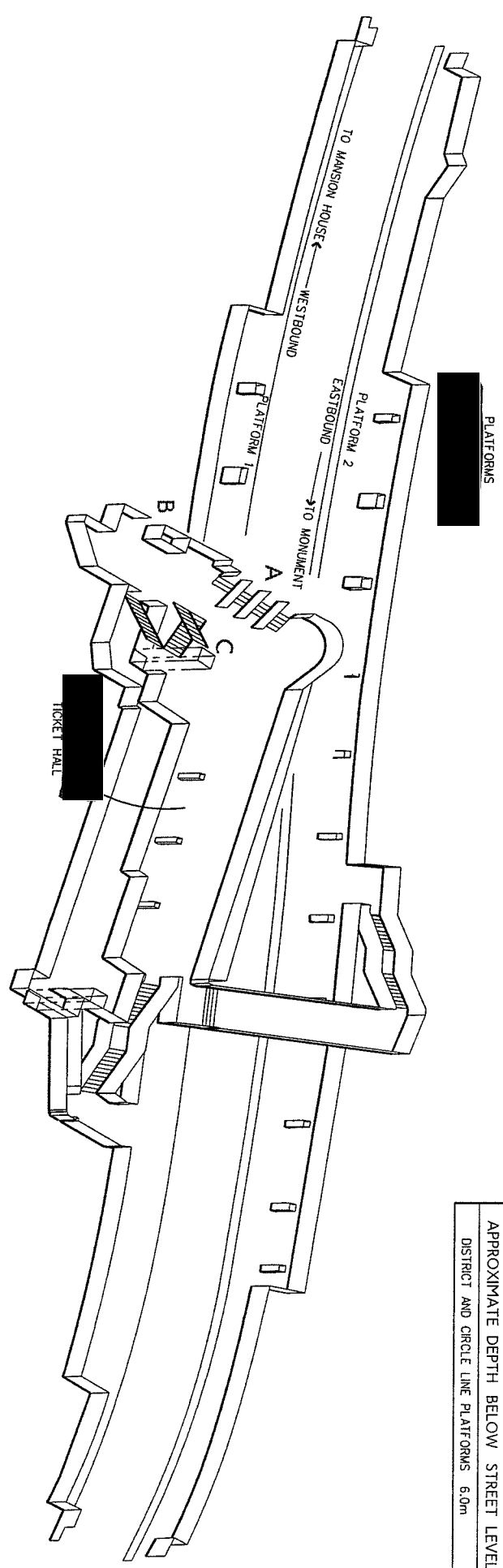
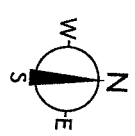
Survey Date: 15.01.03 Date: 10.02.15

Drawn by: JT Drawn by: RCD

Information current at date shown.
For latest information contact FCT:

Plotted by : lauradehitagarcia

MStnV8 (fsu)



PLATFORMS

NOTE: The Axonometric should be used as a location guide.
For details of specific areas refer to the relevant sheets of the plan.

APPROXIMATE DEPTH BELOW STREET LEVEL

DISTRICT AND CIRCLE LINE PLATFORMS 6.0m

Edgware Road

Circle & Hammersmith Line

Axonometric

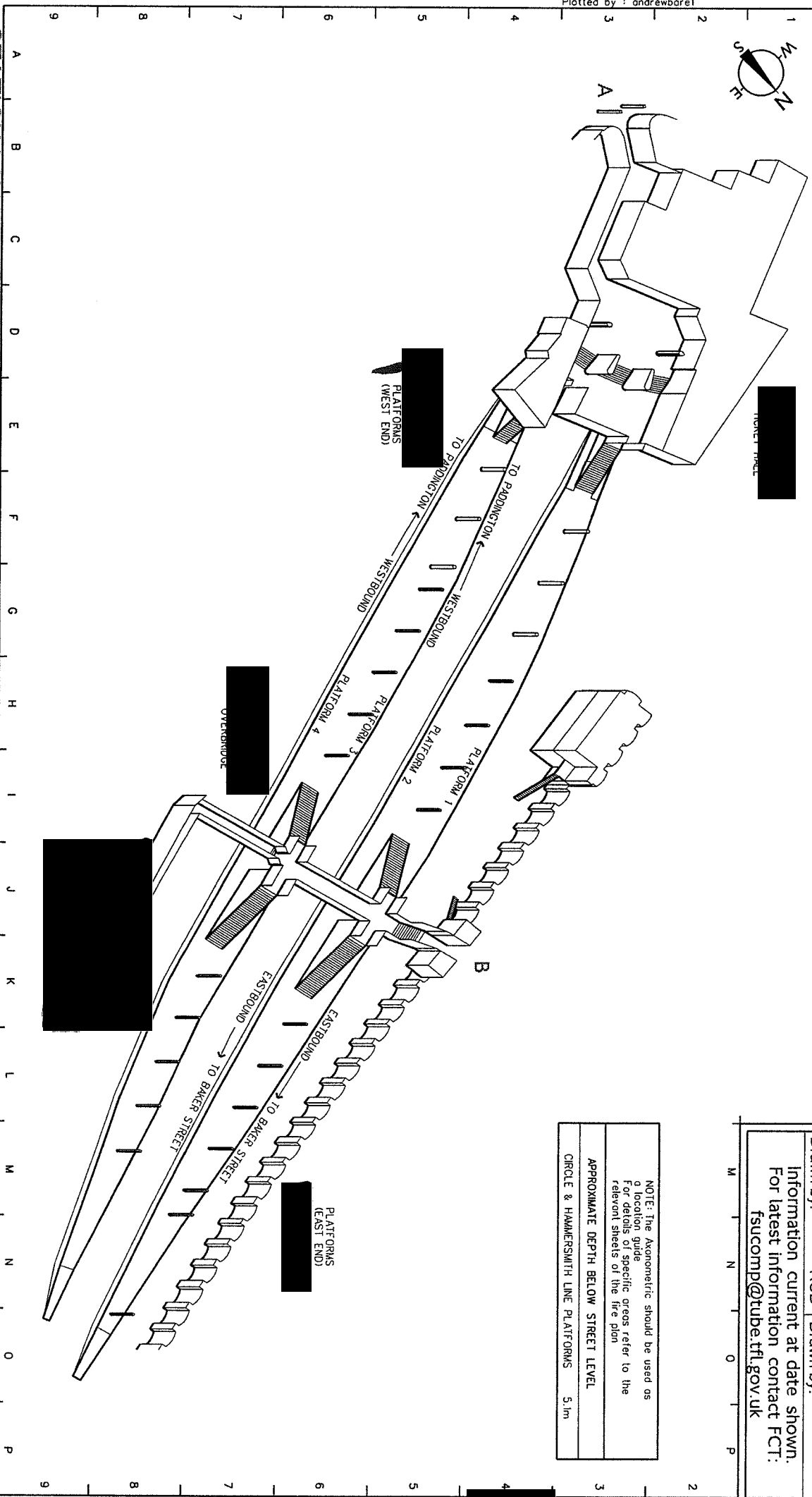


Not for construction purposes

If any alterations or additions are needed to these layouts please contact the

Produced on behalf of the Fire Compliance Manager	
Total of 08 Drawings	Drawing number:
M169-01 to 08	M169 - 02S
Issue: 13 (2013/14)	Revision:
Survey Date: 09.10.14	Date:
Drawn by: RCD	Drawn by:
Information current at date shown. For latest information contact FCT: fsucomp@tube.tfl.gov.uk	

NOTE: The Axonometric should be used as a location guide For details of specific areas refer to the relevant sheets of the fire plan
APPROXIMATE DEPTH BELOW STREET LEVEL
CIRCLE & HAMMERSMITH LINE PLATFORMS 5.1m



Euston Square

Axonometric

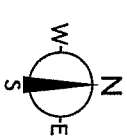
If any alterations or additions are needed to these layouts please contact the [redacted]

**STATION LAYOUT**

Not for construction purposes

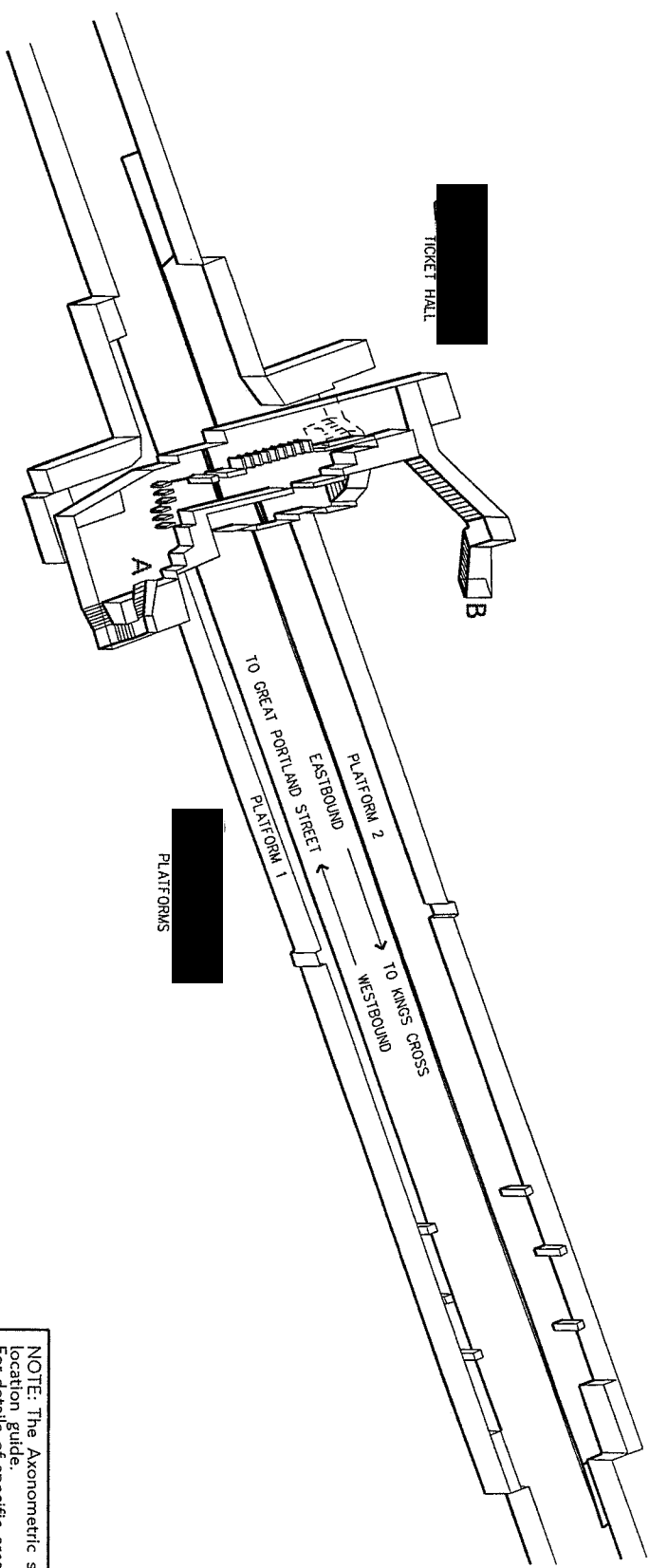
Produced on behalf of the Fire Compliance Manager	
Total of 06 Drawings	Drawing number: M117 - 02s
M117 - 01 to 06	
Issue: 18 (2009/10)	Revision:
Survey Date: 28.11.06	Date:
Drawn by: MEP	Drawn by:

Information current at date shown.



Plotted by : mikedovies1 LUL

MStnV8 (fsu)



NOTE: The Axonometric should be used as a location guide.
For details of specific areas refer to the relevant sheets of the plan.

APPROXIMATE DEPTH BELOW STREET LEVEL

CIRCLE & METROPOLITAN LINE PLATFORMS 7.3m

Farringdon

Axonometric

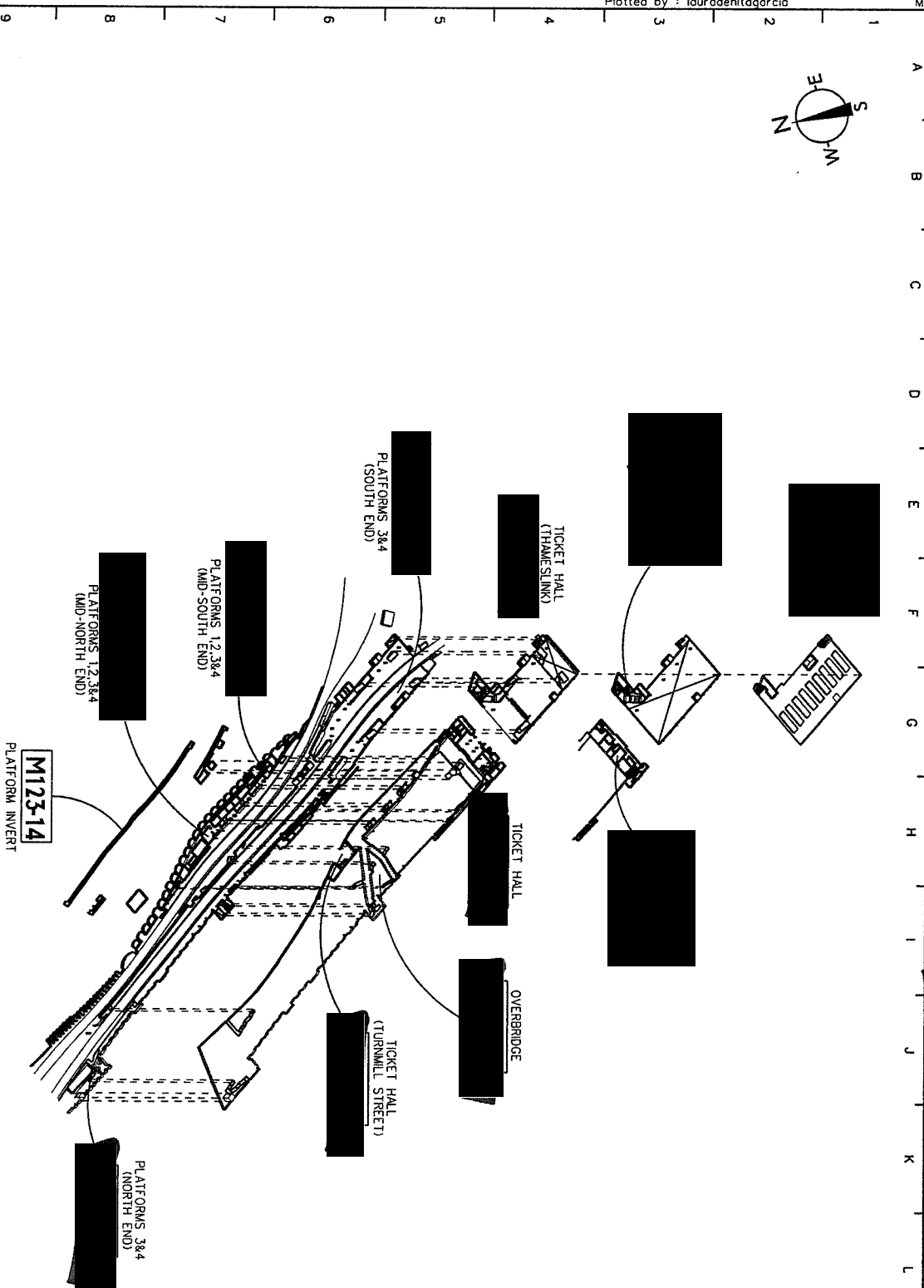
If any alterations or additions are needed to these layouts please contact [REDACTED]



Not for construction purposes

Produced on behalf of the Fire Compliance Manager			
Total of 17 Drawings		Drawing number:	
M123 - 1a to 16		M123 - 02s	
Issue:	20(2011/12)	Revision:	A
Survey Date:	24:11:11	Date:	12:12:11
Drawn by:	MEP	Drawn by:	MEP
Information current at date shown. For latest information contact ECT:			
[REDACTED]			

NOTE: The Axonometric should be used as a location guide. For details of specific areas refer to the relevant sheets of the plan.	
APPROXIMATE DEPTH BELOW STREET LEVEL	
METROPOLITAN CIRCLE & H&C PLATFORMS	4.3m
FIRST CAPITAL CONNECT PLATFORMS	5.6m



Gloucester Road

Axonomic

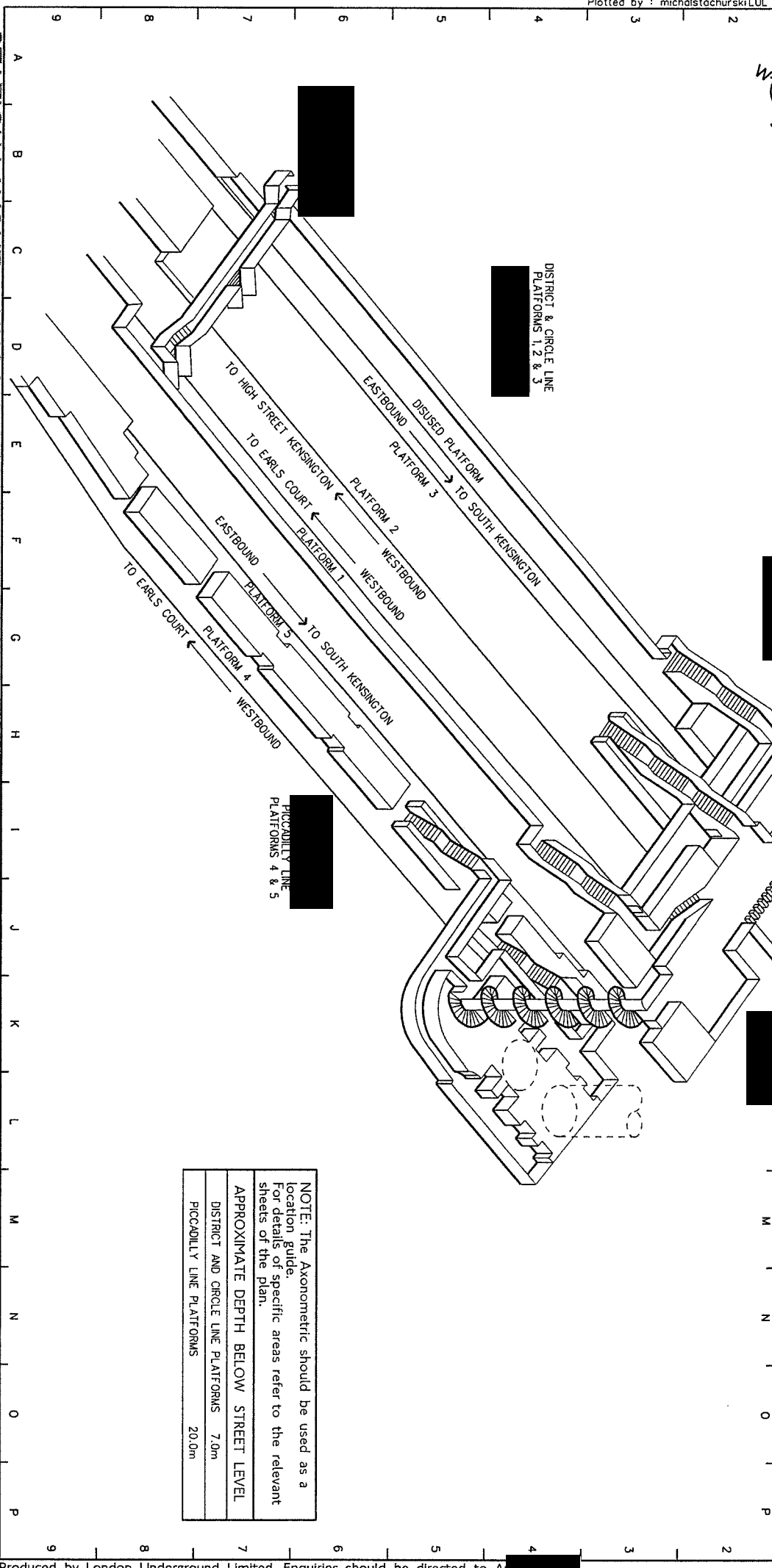
If any alterations or additions are needed to these layouts please



STATION LAYOUT

Not for construction purposes

Produced on behalf of the Fire Compliance Manager	
Total of 08 Drawings P075-01 to	Drawing number: P075 - 02S
Issue: 13 (2004/05)	Revision:
Survey Date: 07:05:04	Date:
Drawn by: JT	Drawn by:
Information current at date shown.	



NOTE: The Axonometric should be used as a location guide. For details of specific areas refer to the relevant sheets of the plan.

APPROXIMATE DEPTH BELOW STREET LEVEL

DISTRICT AND CIRCLE LINE PLATFORMS	7.0m
PICCADILLY LINE PLATFORMS	20.0m

Great Portland Street Axonometric

If any alterations or additions are needed to these layouts please contact



Not for construction purposes

Produced on behalf of the First Commission Manager	
Total of 05 Drawings	Drawing number:
M115-01 to 05	M115 - 02s
Issue: 12 (2003/04)	Revision:
Survey Date: 07.03.03	Date:
Drawn by: MJG	Drawn by:

Information current at date shown.
For latest information contact FCT:

M N O P

2

3

4

5

6

7

8

9

10

11

12

13

14

15

16

17

18

19

20

21

22

23

24

25

26

27

28

29

30

31

32

33

34

35

36

37

38

39

40

41

42

43

44

45

46

47

48

49

50

51

52

53

54

55

56

57

58

59

60

61

62

63

64

65

66

67

68

69

70

71

72

73

74

75

76

77

78

79

80

81

82

83

84

85

86

87

88

89

90

91

92

93

94

95

96

97

98

99

100

101

102

103

104

105

106

107

108

109

110

111

112

113

114

115

116

117

118

119

120

121

122

123

124

125

126

127

128

129

130

131

132

133

134

135

136

137

138

139

140

141

142

143

144

145

146

147

148

149

150

151

152

153

154

155

156

157

158

159

160

161

162

163

164

165

166

167

168

169

170

171

172

173

174

175

176

177

178

179

180

181

182

183

184

185

186

187

188

189

190

191

192

193

194

195

196

197

198

199

200

201

202

203

204

205

206

207

208

209

210

211

212

213

214

215

216

217

218

219

220

221

222

223

224

225

226

227

228

229

230

231

232

233

234

235

236

237

238

239

240

241

242

243

244

245

246

247

248

249

250

251

252

253

254

255

256

257

258

259

260

261

262

263

264

265

266

267

268

269

270

271

272

273

274

275

276

277

278

279

280

281

282

283

284

285

286

287

288

289

290

291

292

293

294

295

296

297

298

299

300

301

302

303

304

305

306

307

308

309

310

311

312

313

314

315

316

317

318

319

320

321

322

323

324

325

326

327

328

329

330

331

332

333

High St. Kensington

Axonometric

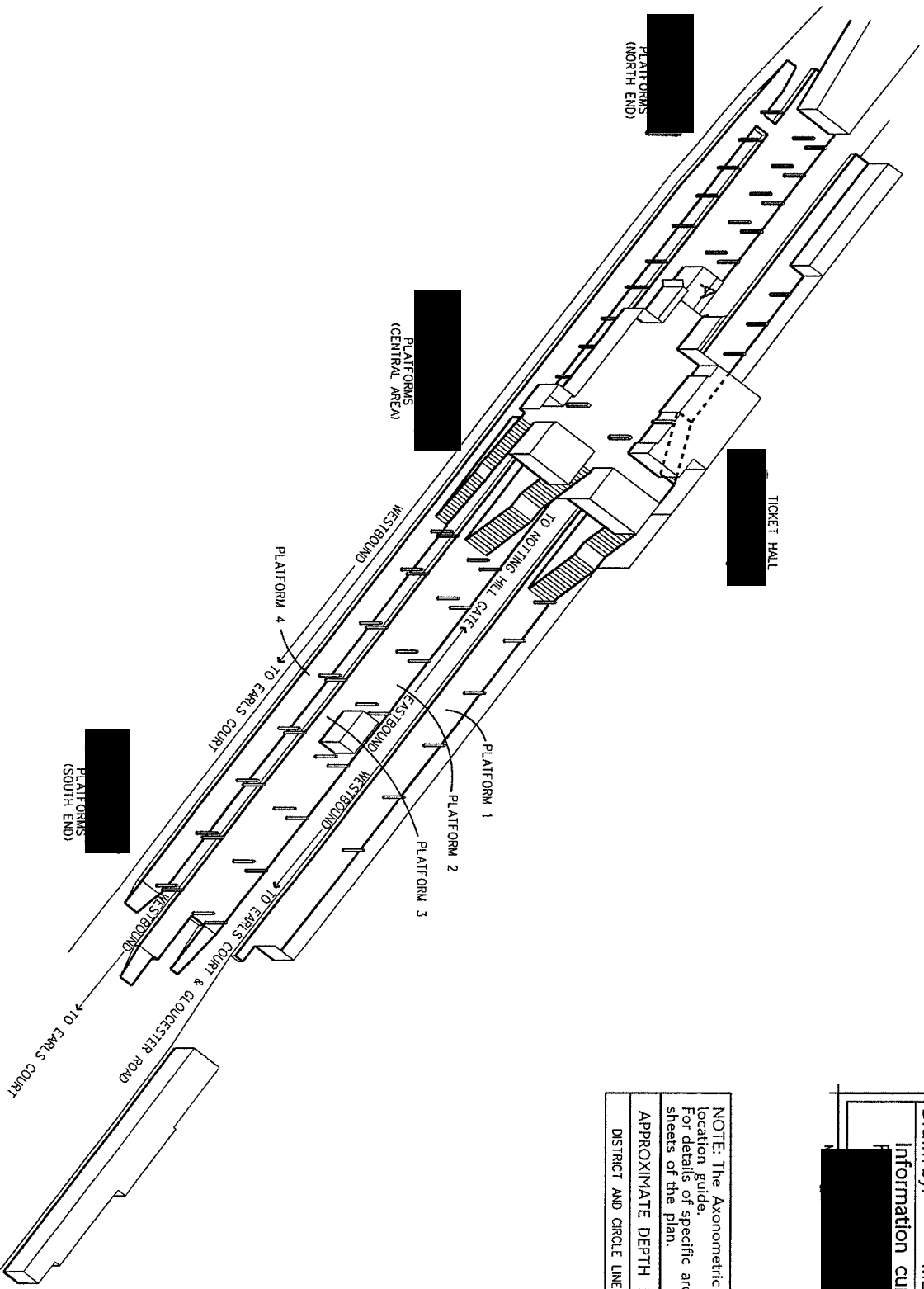


Not for construction purposes

If any alterations or additions are needed to these layouts please co



Plotted by : MottPufford MS(nv8 (fsu)



NOTE: The Axonometric should be used as a location guide. For details of specific areas refer to the relevant sheets of the plan.

APPROXIMATE DEPTH BELOW STREET LEVEL

DISTRICT AND CIRCLE LINE PLATFORMS 4.3m

Produced on behalf of the Fire Compliance Manager	
Total of 07 Drawings	Drawing number:
D115-01 to 07	D115 - 02S
Issue: 16 (2007/08)	Revision:
Survey Date: 27:07:07	Date:
Drawn by: MEP	Drawn by:
Information current at date shown.	

King's Cross Axonometric 1

STATION LAYOUT

Not for construction purposes

If any alterations or additions are needed to these layouts please contact the

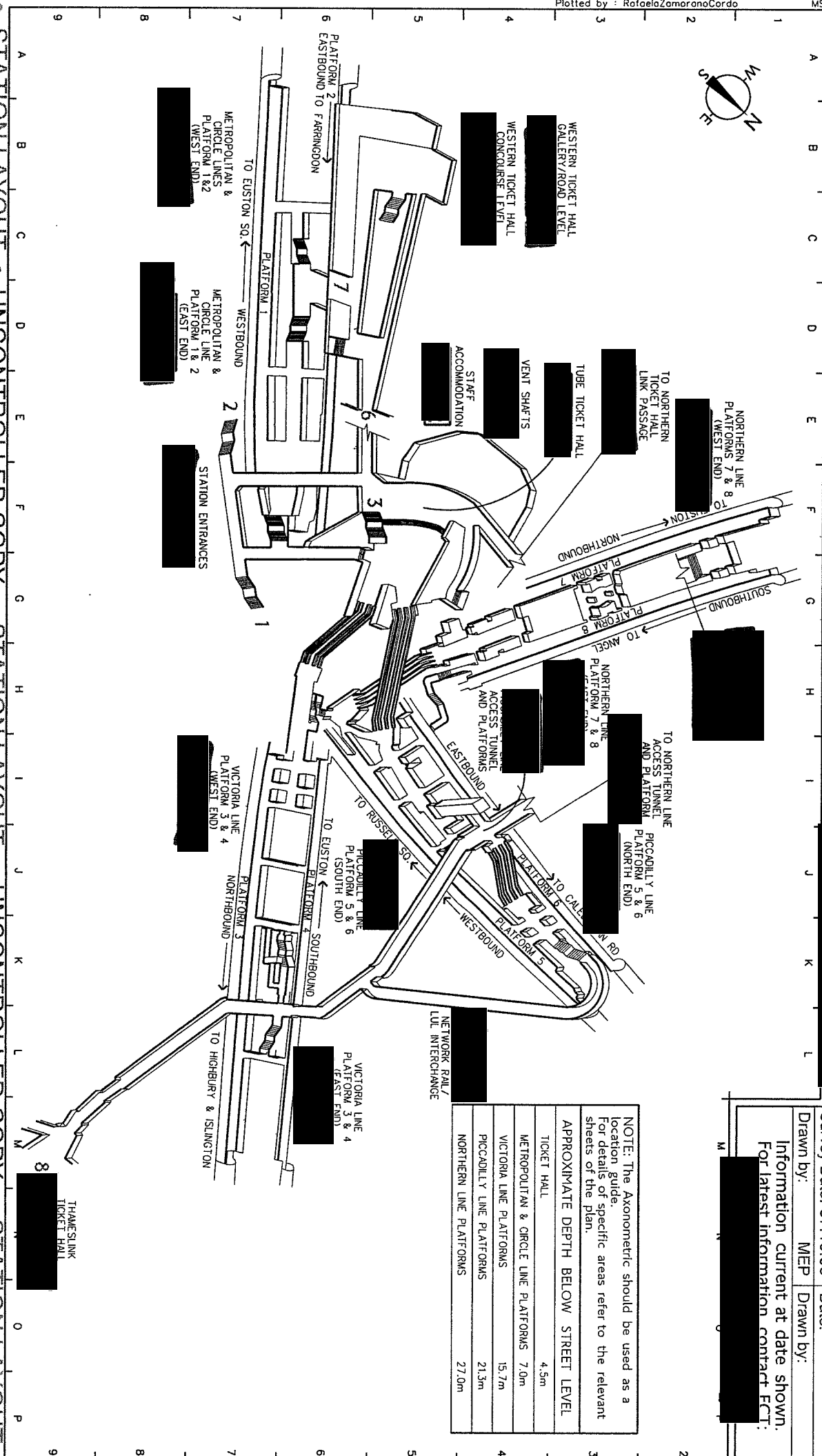
Produced on behalf of the
Fire Compliance Manager

Total of 31 Drawings
N123-1a to 29
Drawing number:
N123-2as

Issue: 18 (2009/10)
Survey Date: 07:10:09
Revision:
Date:

Drawn by: MEP
Information current at date shown.
For latest information contact FCT:

NOTE: The Axonometric should be used as a location guide. For details of specific areas refer to the relevant sheets of the plan.	
APPROXIMATE DEPTH BELOW STREET LEVEL	
TICKET HALL	4.5m
METROPOLITAN & CIRCLE LINE PLATFORMS 7, 8m	
VICTORIA LINE PLATFORMS	15.7m
PICCADILLY LINE PLATFORMS	21.3m
NORTHERN LINE PLATFORMS	27.0m



If any alterations or additions are needed to these layouts please contact the

Not for construction purposes



Produced on behalf of the
Fire Compliance Manager

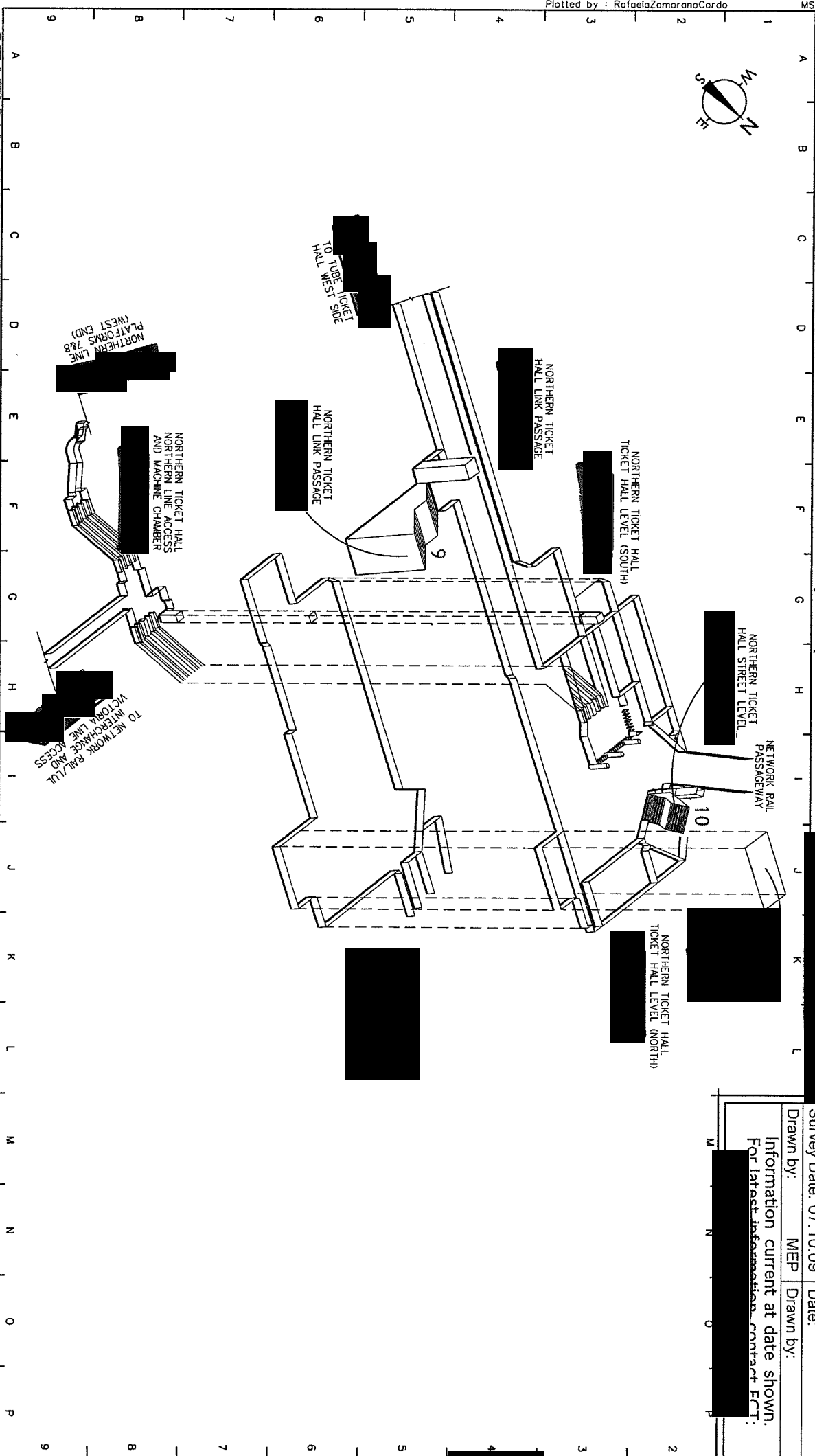
Total of 31 Drawings N123-1a to 29	Drawing number: N123 - 2bs
---------------------------------------	-------------------------------

Issue:	18(2009/10)	Revision:
--------	-------------	-----------

Survey Date: 07:10:09	Date:
-----------------------	-------

Drawn by:	MEP	Drawn by:
-----------	-----	-----------

Information current at date shown.
For latest information, contact ECT:



Mansion House

Axonometric



Not for construction purposes

If any alterations or additions are needed to these layouts please contact the [redacted]



PLATFORMS
(WEST END)

PLATFORMS
(EAST END)

PASSAGEWAYS

TICKET HALL

CITY OF LONDON
PUBLIC SUBWAYS

NOTE: The Axonometric should be used as a location guide.
For details of specific areas refer to the relevant sheets of the plan.

APPROXIMATE DEPTH BELOW STREET LEVEL
DISTRICT LINE PLATFORMS 7.3m

Produced on behalf of the [redacted]	
Total of 09 Drawings D085-01 to 09	Drawing number: D085 - 02s
Issue: 12 (2003/04)	Revision: A
Survey Date: 06:06:03	Date: 04:01:07
Drawn by: AR	Drawn by: MEP
Information current at date shown. For [redacted]	

Moorgate

Axonomic



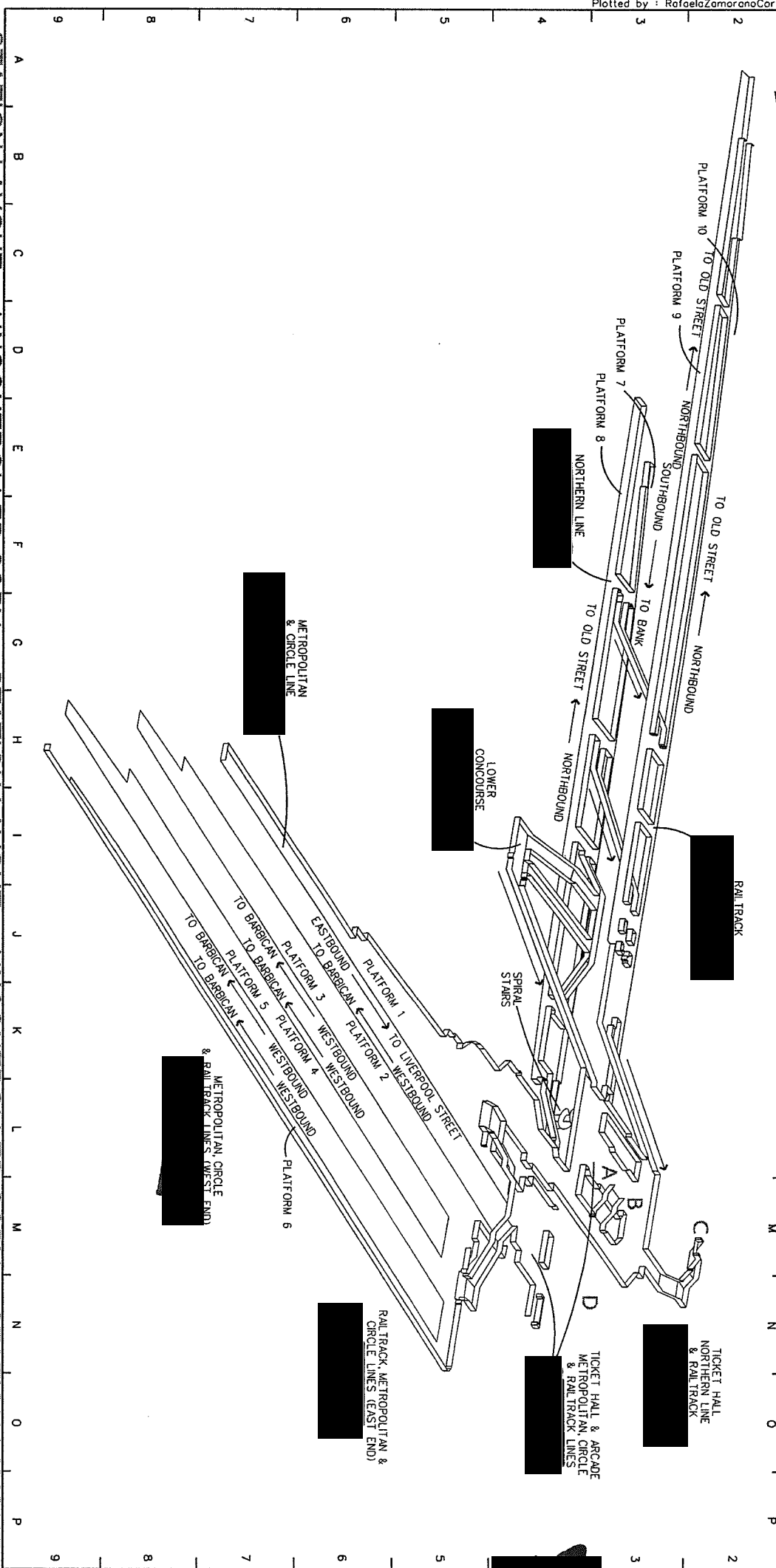
Not for construction purposes

If any alterations or additions are needed to these layouts please contact [redacted]

Produced on behalf of the Fire Compliance Manager	
Total of 14 Drawings M135 - 1a to 13	Drawing number: M135 - 02s
Issue: 13 (2014/15)	Revision:
Survey Date: 06:10:14	Date:
Drawn by: AS	Drawn by:
Information current at date shown. For [redacted] CT:	



Plotted by : RafaelaZamoraCordo MS(nV8 (fsu)



South Kensington Axonometric

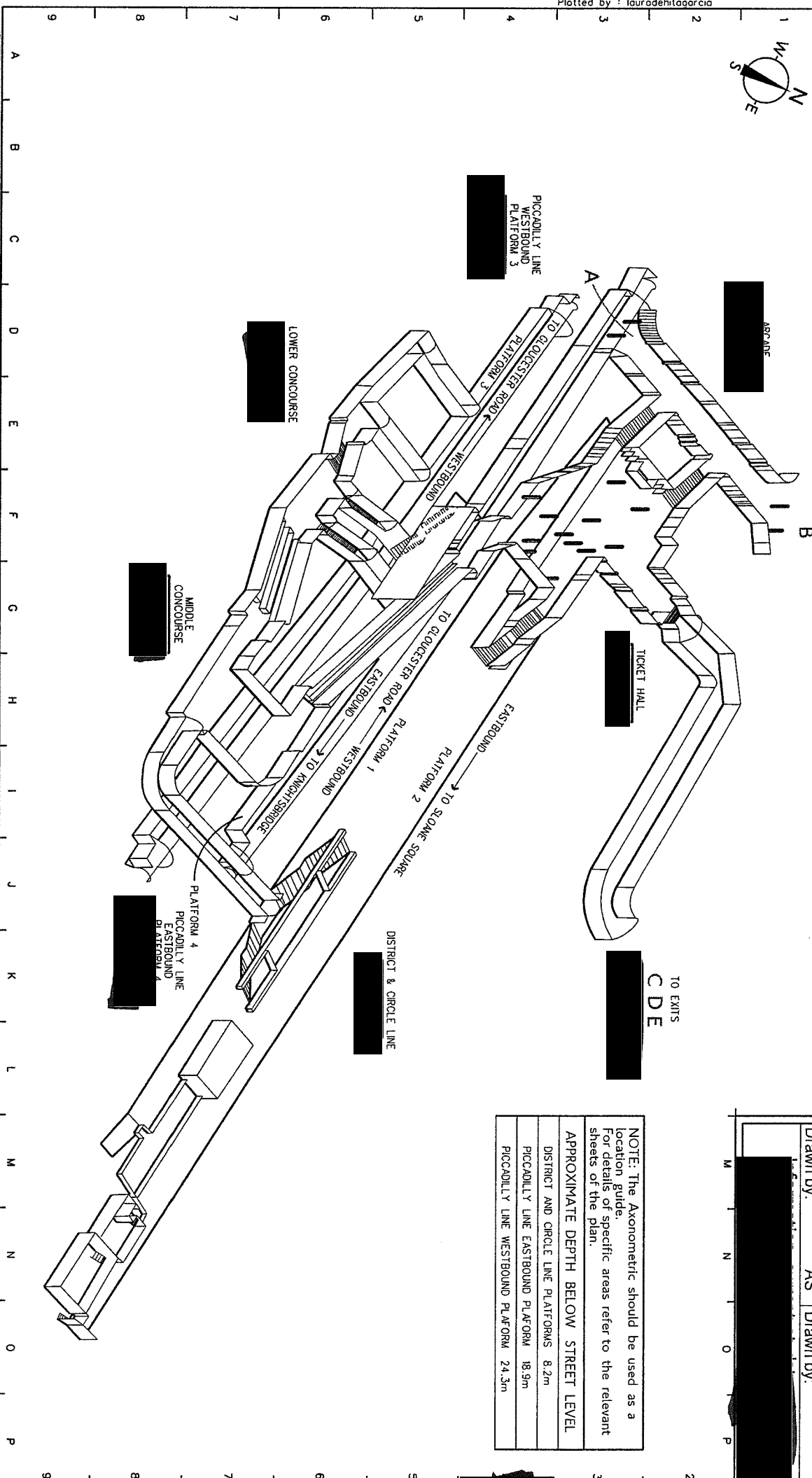
If any alterations or additions are needed to these layouts please contact the

STATION LAYOUT

Not for construction purposes

Produced on behalf of the Fire Compliance Manager	
Total of 11 Drawings D109-01 to 11	Drawing number: D109-02s
Issue: 13 (2014/15)	Revision:
Survey Date: 31.10.14	Date:
Drawn by: AS	Drawn by:

NOTE: The Axonometric should be used as a location guide. For details of specific areas refer to the relevant sheets of the plan.	
APPROXIMATE DEPTH BELOW STREET LEVEL	
DISTRICT AND CIRCLE LINE PLATFORMS	8.2m
PICCADILLY LINE EASTBOUND PLATFORM	18.9m
PICCADILLY LINE WESTBOUND PLATFORM	24.3m



St. James's Park Axonometric

If any alterations or additions are needed to these layouts please contact the



Not for construction purposes

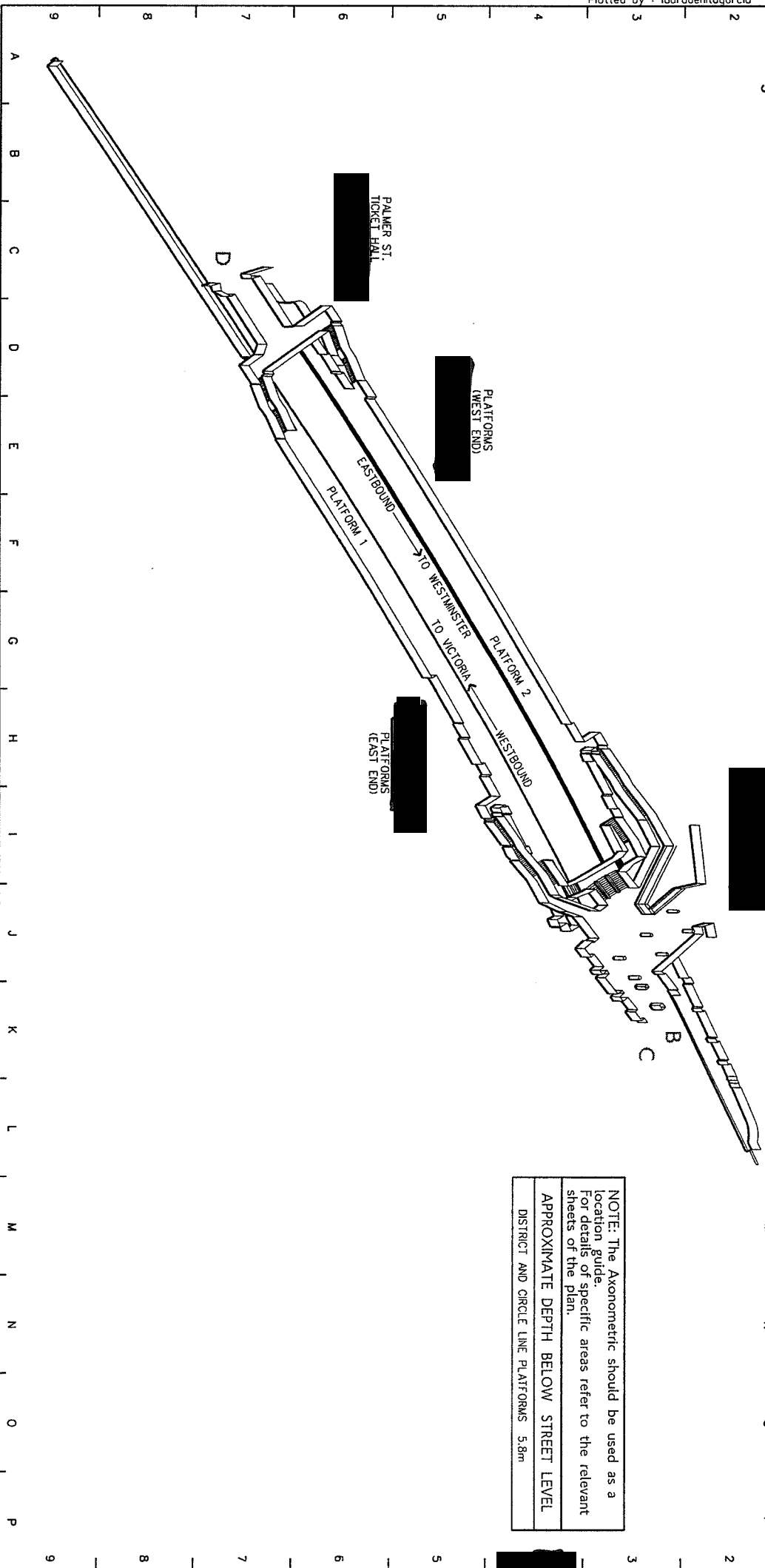
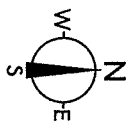
Produced on behalf of the Fire Compliance Manager	
Total of 07 Drawings	Drawing number:
D103-01 to 07	D103 - 02s
Issue: 15 (2006/07)	Revision:
Survey Date: 30.11.06	Date:
Drawn by: MEP	Drawn by:

Information current at date shown.
For latest information contact FCT:

NOTE: The Axonometric should be used as a location guide. For details of specific areas refer to the relevant sheets of the plan.
APPROXIMATE DEPTH BELOW STREET LEVEL
DISTRICT AND CIRCLE LINE PLATFORMS 5.8m

Plotted by : lauradehitagarcia

MSnV8 (fsu)



Temple Axonometric

If any alterations or additions are needed to these layouts please contact the [redacted]



Not for construction purposes

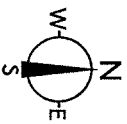
Produced on behalf of the
Fire Compliance Manager

Total of 06 Drawings
D093-01 to 06

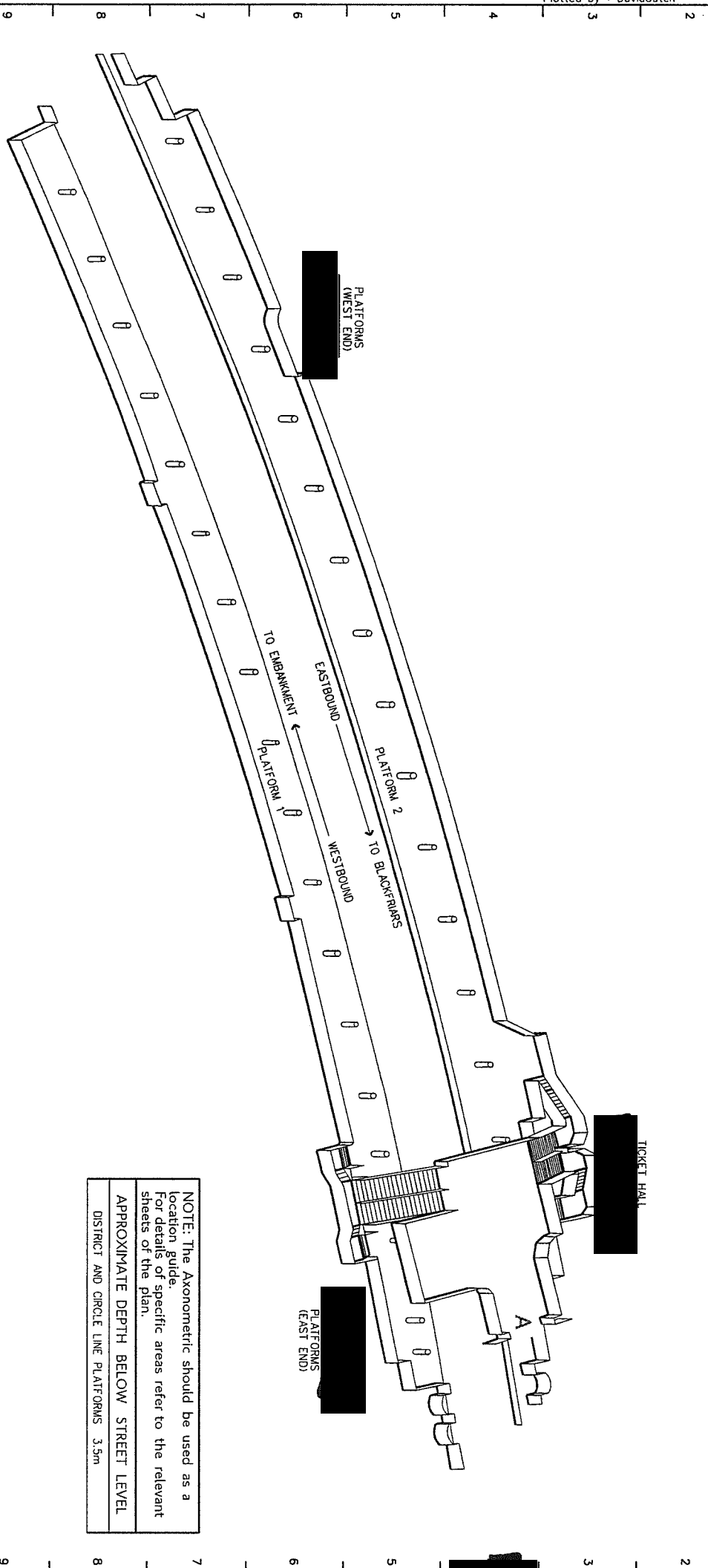
Drawing number:
D093 - 02s

Issue: 15 (2006/07)	Revision:
Survey Date: 30:11:06	Date:
Drawn by: MEP	Drawn by:

Information current at date shown.
[redacted] CT:



Plotted by : DavidOuten MSInVB (fsu)



NOTE: The Axonometric should be used as a location guide.
For details of specific areas refer to the relevant sheets of the plan.

APPROXIMATE DEPTH BELOW STREET LEVEL

DISTRICT AND CIRCLE LINE PLATFORMS 3.5m

Tower Hill

Axonometric

If any alterations or additions are needed to these layouts please

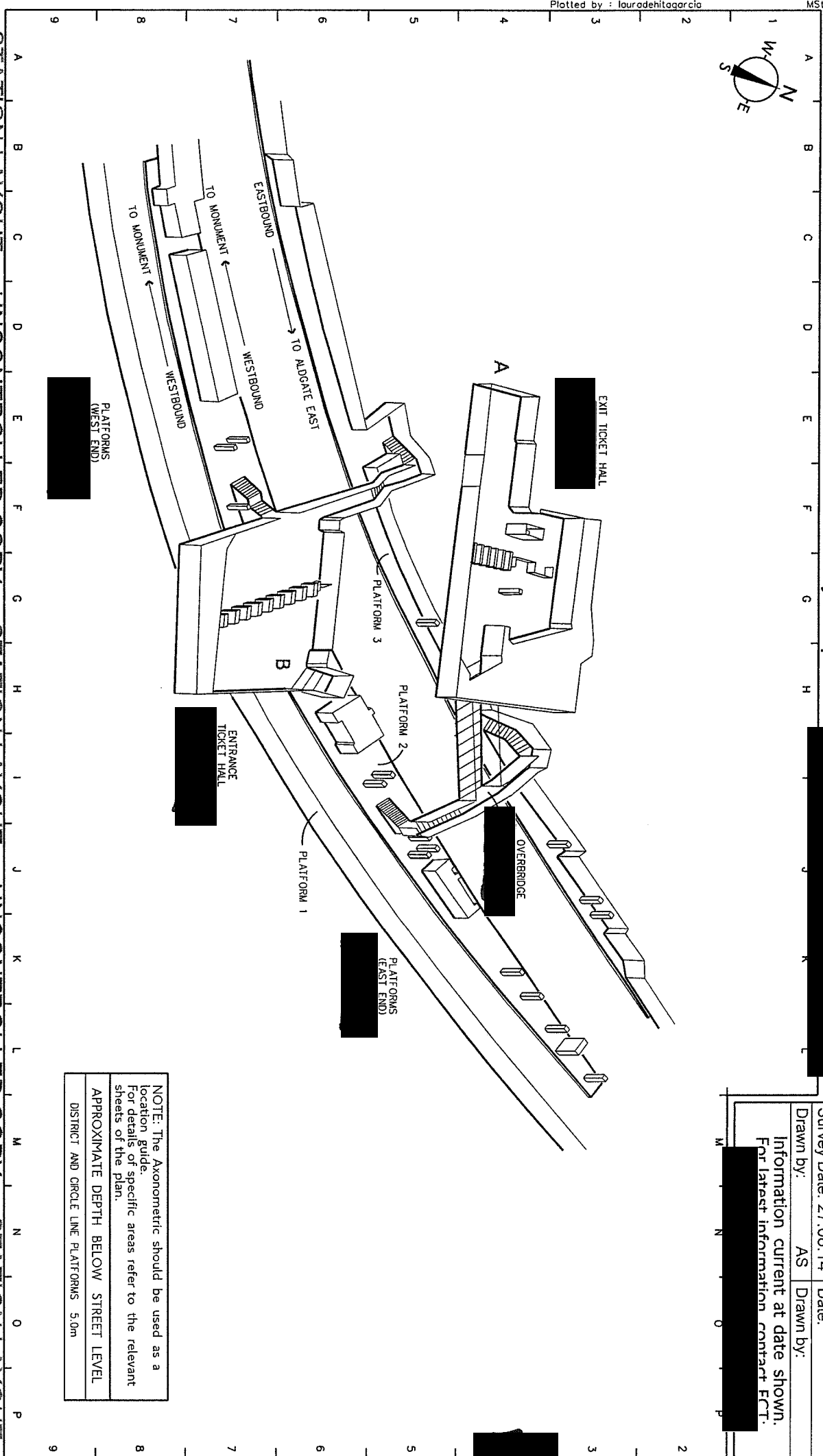


STATION LAYOUT

Not for construction purposes

Produced on behalf of the Fire Compliance Manager	
Total of 07 Drawings D077-01 to 07	Drawing number: D077 - 02s
Issue: 13 (2014/15)	Revision:
Survey Date: 27:08:14	Date:
Drawn by: AS	Drawn by:
Information current at date shown. For latest information contact ECT.	

NOTE: The Axonometric should be used as a location guide.
For details of specific areas refer to the relevant sheets of the plan.
APPROXIMATE DEPTH BELOW STREET LEVEL
DISTRICT AND CIRCLE LINE PLATFORMS 5.0m



Victoria

Axonomic

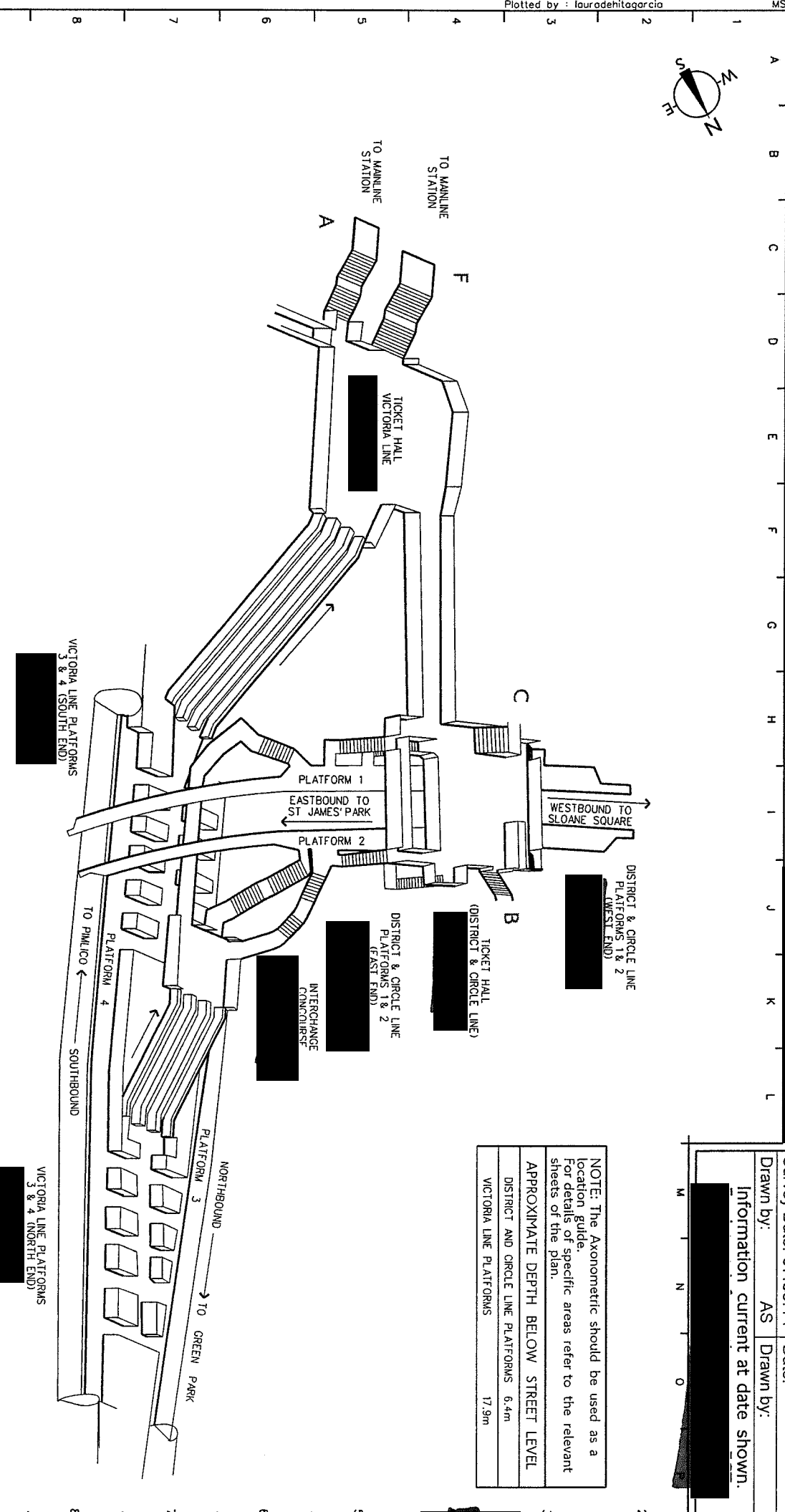
STATION LAYOUT

Not for construction purposes

If any alterations or additions are needed to these layouts please contact the

Produced on behalf of the Fire Compliance Manager	
Total of 12 Drawings V047 - 01 to 12	Drawing number: V047 - 02s
Issue: 14 (2014/15)	Revision:
Survey Date: 07:03:14	Date:
Drawn by: AS	Drawn by:
Information current at date shown.	

NOTE: The Axonomic should be used as a location guide. For details of specific areas refer to the relevant sheets of the plan.	
APPROXIMATE DEPTH BELOW STREET LEVEL	
DISTRICT AND CIRCLE LINE PLATFORMS	6.4m
VICTORIA LINE PLATFORMS	17.9m



STATION LAYOUT

Not for construction purposes



Tube Lines

Total of 36 Drawings D101-1a to 33	Drawing number: D101-2a
Issue: 17 (2008/09)	Revision:
Survey Date: 21.11.08	Date:
Drawn by: AL	Drawn by:

Information current at date shown. For latest information, contact Building Control

