

Bank / Monument

Axonometric

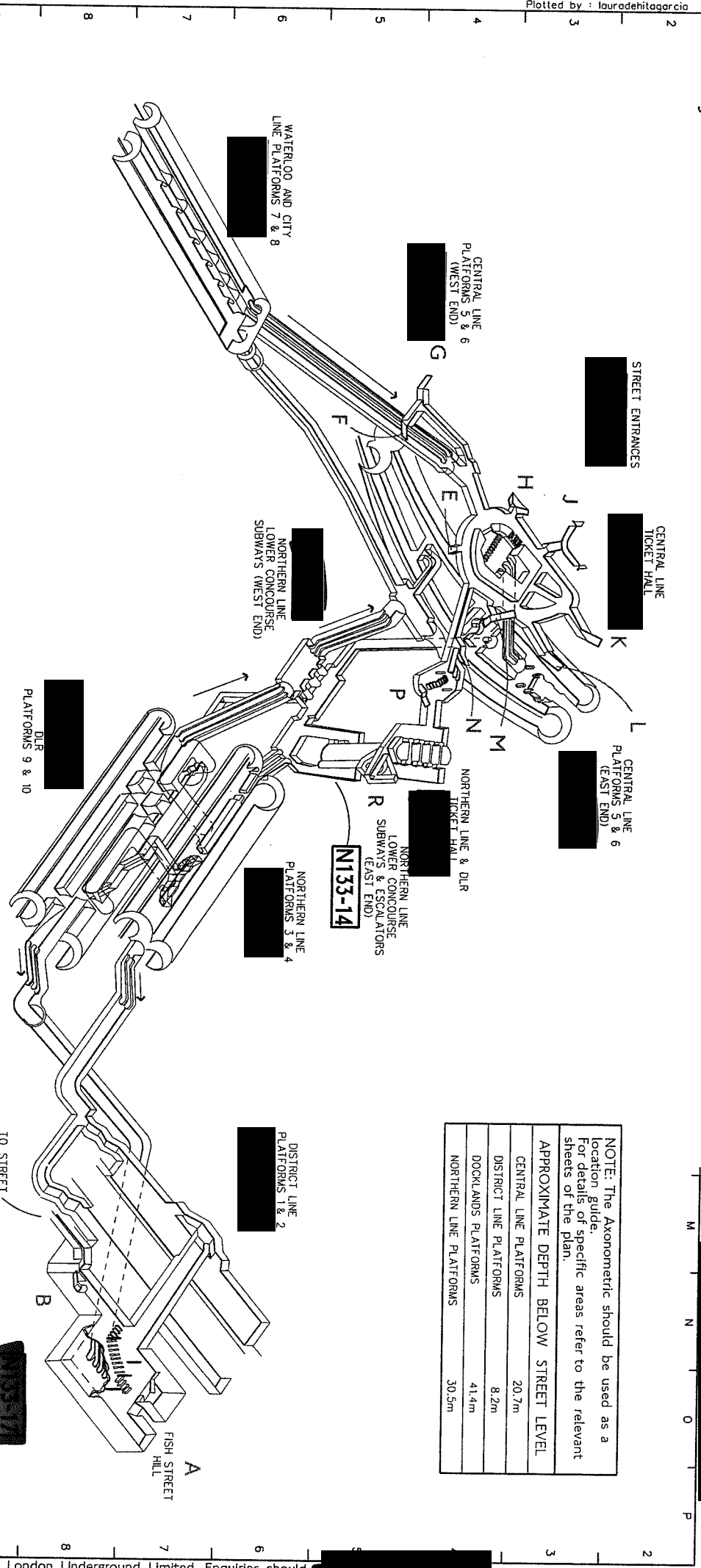
If any alterations or additions are needed to these layouts please contact the [REDACTED]

STATION LAYOUT

Not for construction purposes

Total of 31 Drawings		Drawing number:	
N133-1a to 30		N133 - 02s	
Issue:	16 (2006/07)	Revision:	
Survey Date:	28/07:14	Date:	
Drawn by:	RCD	Drawn by:	
Information current at date shown.			
Fo [REDACTED] CT:			

NOTE: The Axonometric should be used as a location guide. For details of specific areas refer to the relevant sheets of the plan.	
APPROXIMATE DEPTH BELOW STREET LEVEL	
CENTRAL LINE PLATFORMS	20.7m
DISTRICT LINE PLATFORMS	8.2m
DOCKLANDS PLATFORMS	41.4m
NORTHERN LINE PLATFORMS	30.5m



Bethnal Green

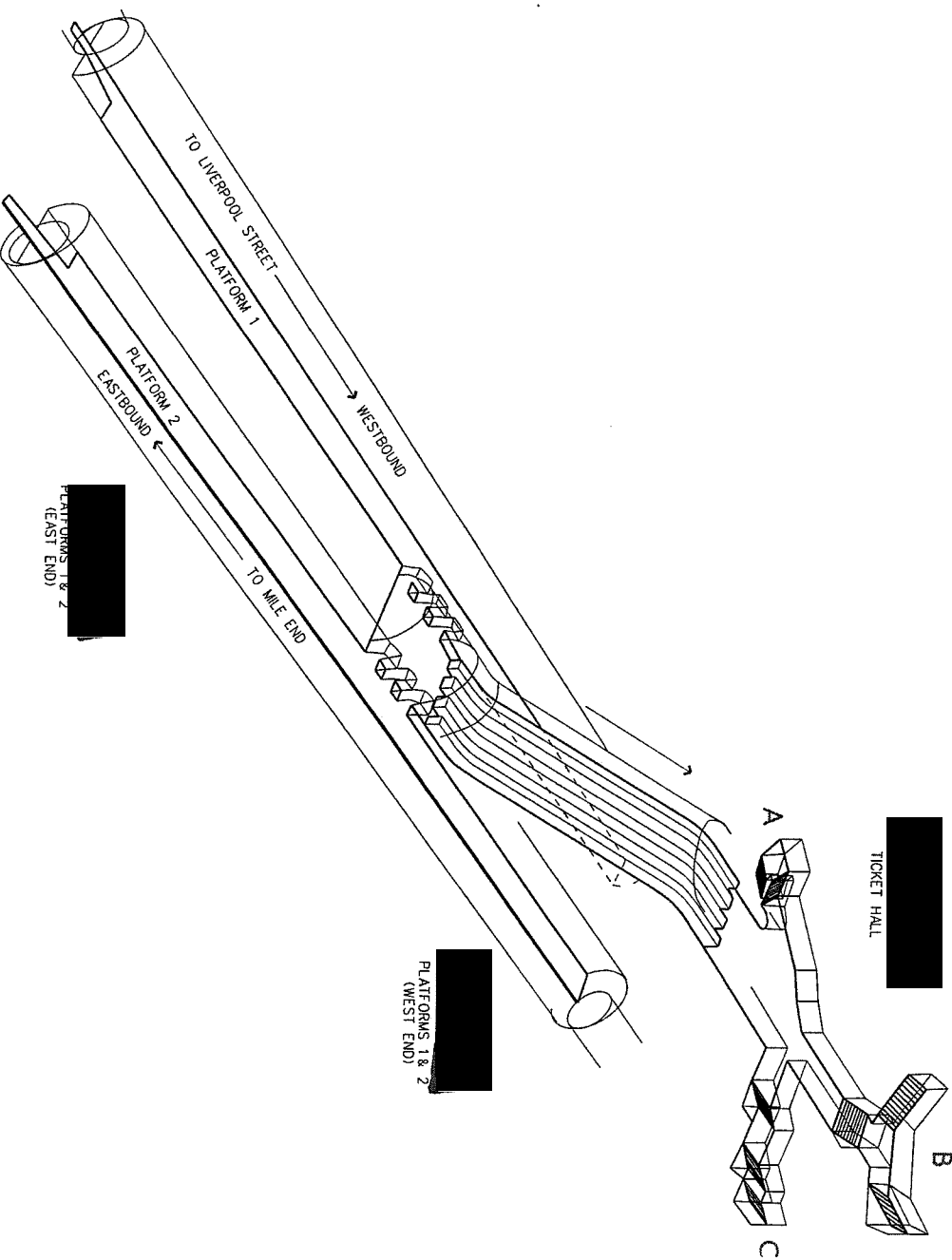

Axonometric

If any alterations or additions are needed to these layouts please contact [REDACTED]

STATION LAYOUT

UNDERGROUND

Not for construction purposes



PLATFORMS 1 & 2
(WEST END)

PLATFORMS 1 & 2
(EAST END)

NOTE: The Axonometric should be used as a location guide.
For details of specific areas refer to the relevant sheets of the plan.

APPROXIMATE DEPTH BELOW STREET LEVEL

CENTRAL LINE PLATFORMS 15.9m

Total of 07 Drawings		Drawing number:	
C095-01 to 07		C095 - 02s	
Issue:	15 (2006/07)	Revision:	A
Survey Date:	07:09:06	Date:	04:01:07
Drawn by:	RCD	Drawn by:	RCD
Information current at date shown.			
Fo [REDACTED] CT: [REDACTED]			

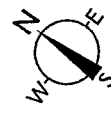
Bond Street Axonometric

If any alterations or additions are needed to these layouts please contact [REDACTED]



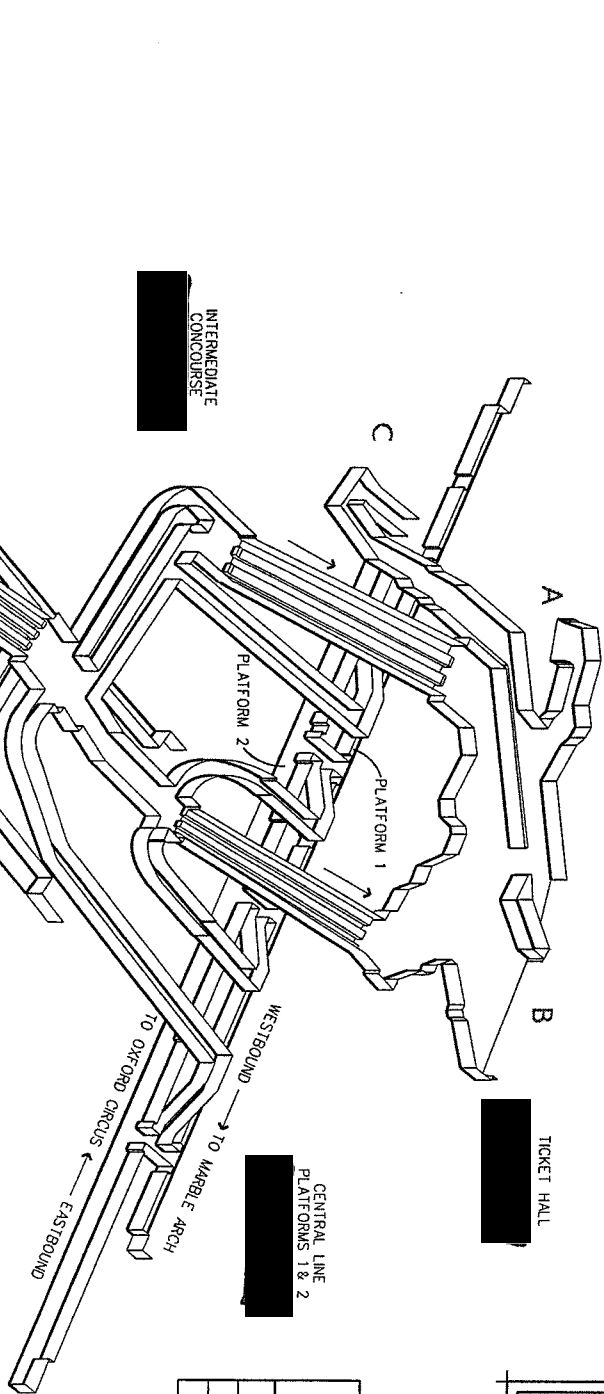
Not for construction purposes

Total of 11 Drawings		Drawing number:	
C125 - 01 to 11		C125 - 02S	
Issue:	14 (2006/07)	Revision:	
Survey Date:	15.11.06	Date:	
Drawn by:	RCD	Drawn by:	
Information current at date shown			
[REDACTED]			



Plotted by : mikedavies1 LUL

MSTnV8 (fsu)



NOTE: The Axonometric should be used as a location guide. For details of specific areas refer to the relevant sheets of the plan.

APPROXIMATE DEPTH BELOW STREET LEVEL	
CENTRAL LINE PLATFORMS	22.2m
JUBILEE LINE PLATFORMS	32.0m

Holborn Axonometric

If any alterations or additions are needed to these layouts please contact the [REDACTED]

UNDERGROUND STATION LAYOUT

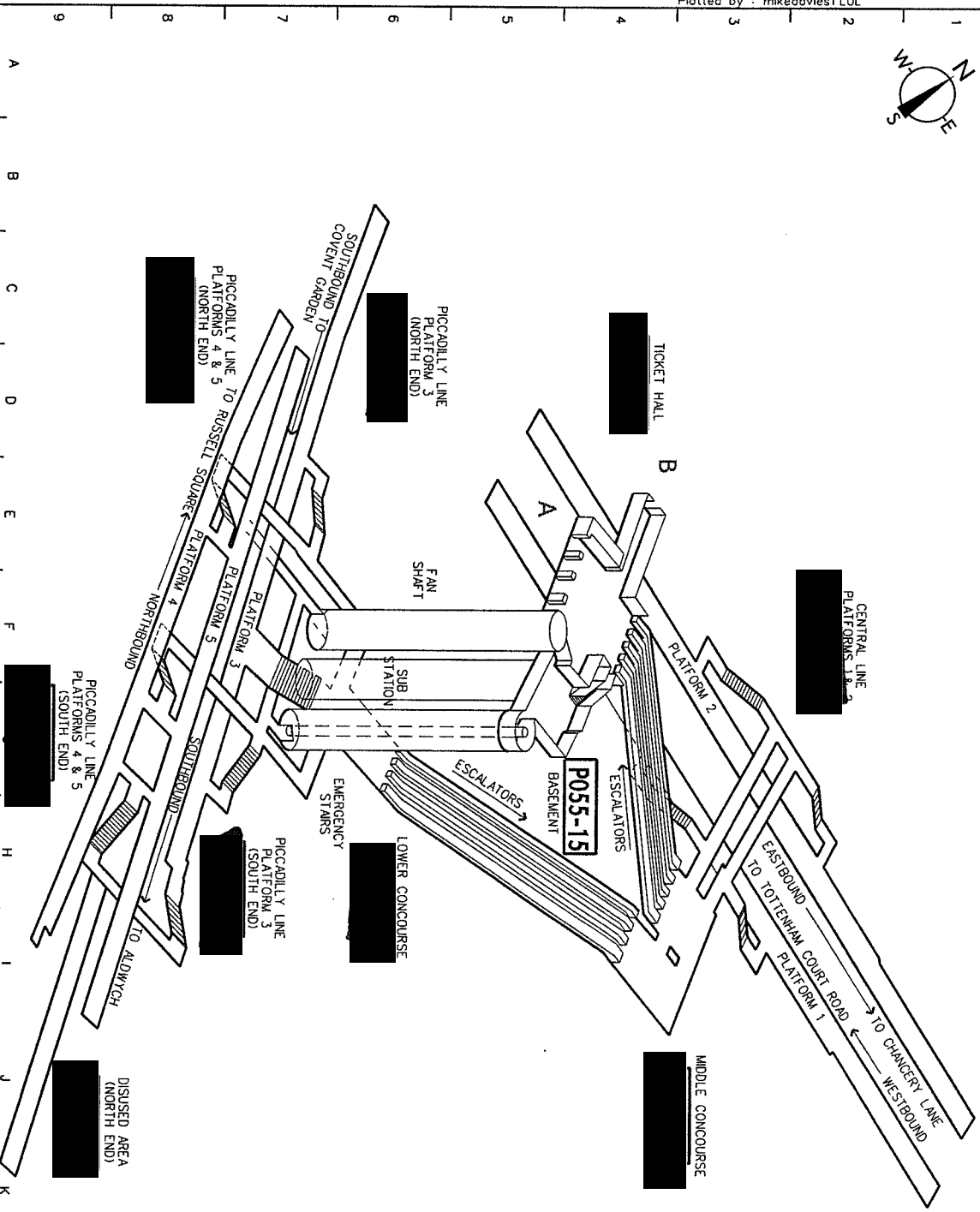
Not for construction purposes

[REDACTED]	
Total of 17 Drawings P055 - 1a to 16	Drawing number: P055 - 025

Issue: 14 (2005/06)	Revision:
Survey Date: 28.05.04	Date:
Drawn by: DMC	Drawn by:

Information, current at date shown [REDACTED]	
--	--

NOTE: The Axonometric should be used as a location guide. For details of specific areas refer to the relevant sheets of the plan.	
APPROXIMATE DEPTH BELOW STREET LEVEL	
CENTRAL LINE PLATFORMS	27.4m
PICCADILLY LINE PLATFORMS	33.8m
PICCADILLY LINE PLATFORMS	39.6m
PICCADILLY LINE PLATFORMS	33.8m
DISUSED TUNNEL (HOSTELRY)	33.8m



Holland Park Axonometric

STATION LAYOUT

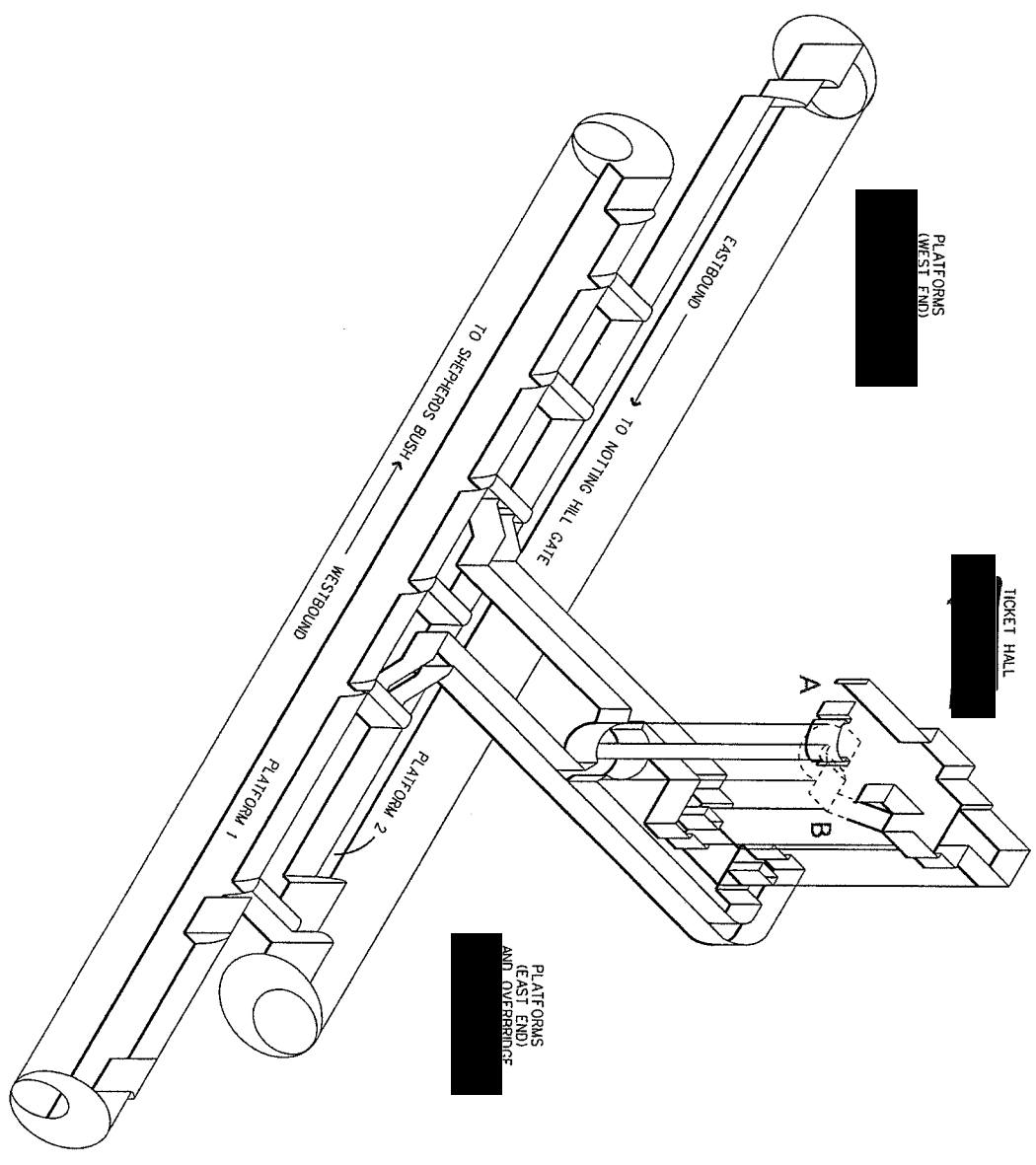
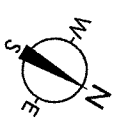


Not for construction purposes

If any alterations or additions are needed to these layouts please contact the [redacted]

MStnV8 (fsu)

Plotted by : mikedovies1 LUL



[redacted]	
Total of 08 Drawings	Drawing number: [redacted]
C137-01 to 08	C137 - 02S
Issue: 15 (2006/07)	Revision:
Survey Date: 05:10:06	Date:
Drawn by: RCD	Drawn by:
[redacted]	

NOTE: The Axonometric should be used as a location guide.
For details of specific areas refer to the relevant sheets of the plan.

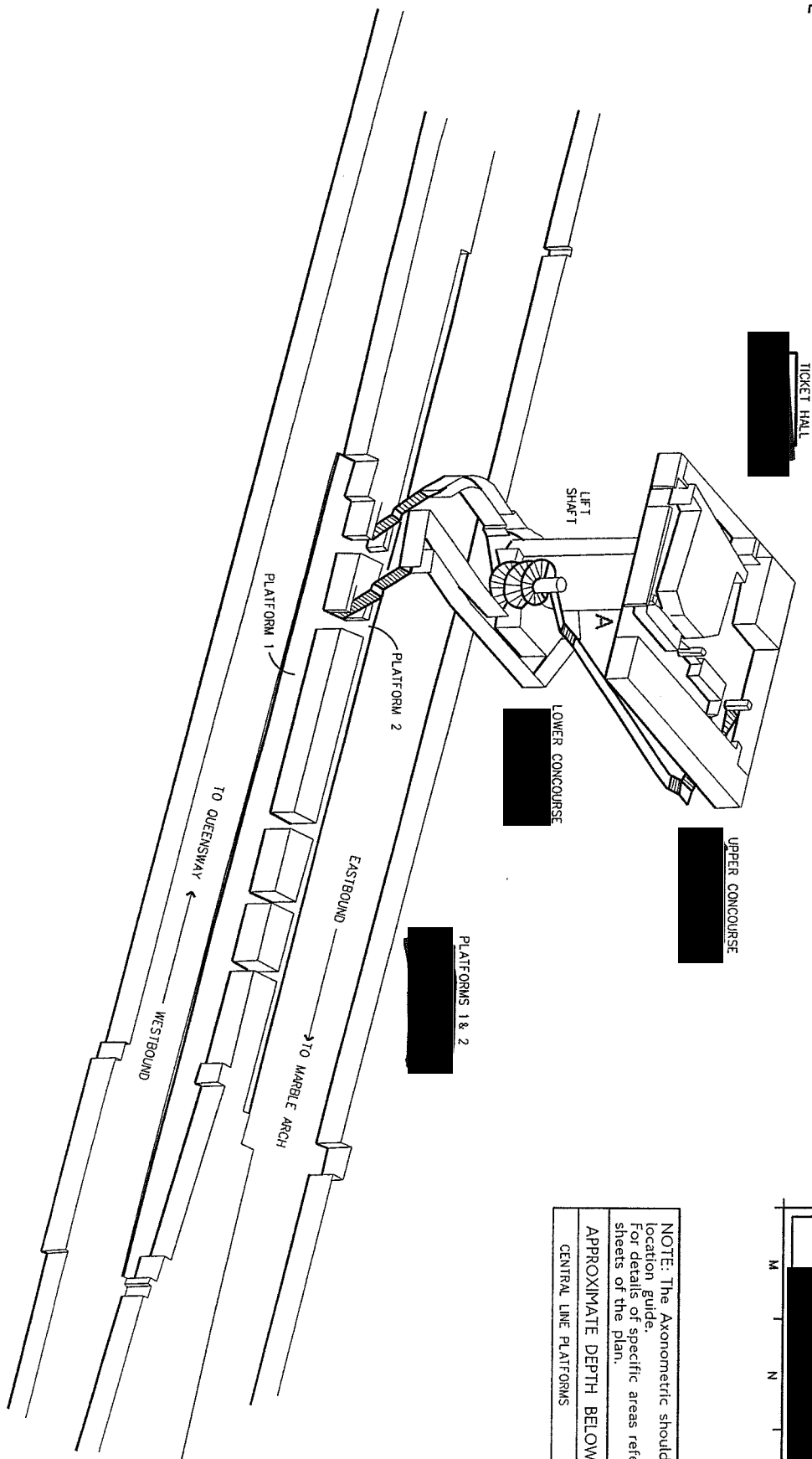
APPROXIMATE DEPTH BELOW STREET LEVEL

CENTRAL LINE PLATFORMS 18.3m

STATION LAYOUT

Not for construction purposes

If any alterations or additions are needed to these layouts please contact t



NOTE: The Axonometric should be used as a location guide.
For details of specific areas refer to the relevant sheets of the plan.

APPROXIMATE DEPTH BELOW STREET LEVEL

CENTRAL LINE PLATFORMS 18.3m

Total of 09 Drawings	Drawing number:
C129-01 to 09	C129 - 02s
Issue: 13 (2004/05)	Revision:
Survey Date: 18:08:04	Date:
Drawn by: DMC	Drawn by:

Information surmount at data above

F [REDACTED]

Marble Arch Axonometric

If any alterations or additions are needed to these layouts please contact [REDACTED]

UNDERGROUND STATION LAYOUT

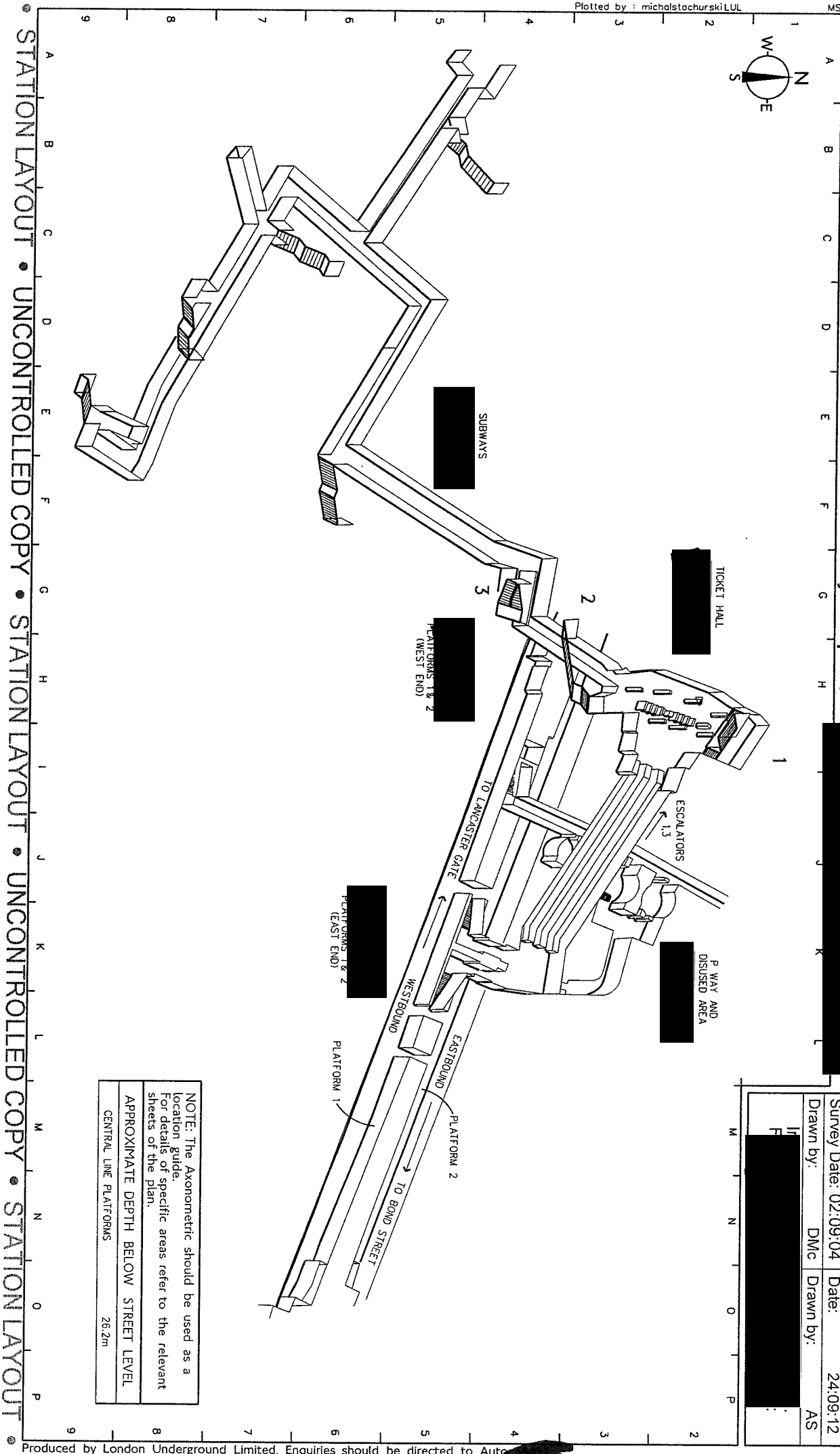
Not for construction purposes

b [REDACTED]	
Total of 09 Drawings C127 - 01 to 09	Drawing number: C127 - 02S
Issue: 14 (2005/06)	Revision: B
Survey Date: 02.09.04	Date: 24.09.12
Drawn by: DMC	Drawn by: AS
If [REDACTED]	[REDACTED]

NOTE: The Axonometric should be used as a location guide. For details of specific areas refer to the relevant sheets of the plan.

APPROXIMATE DEPTH BELOW STREET LEVEL

CENTRAL LINE PLATFORMS 26.2m



Mile End
Axonometric

If any alterations or additions are needed to these layouts please

[REDACTED]

Issue:	19 (2010/11)	Revision:	
Survey Date:	10:06:10	Date:	
Drawn by:	RCD	Drawn by:	
<div style="background-color: black; width: 100%; height: 1.2em;"></div>			

Survey Date: 10:06:10	Date:
-----------------------	-------

APPROXIMATE DEPTH BELOW STREET LEVEL
METROPOLITAN, DISTRICT, CIRCLE LINE PLATFORMS 7.0m

METROPOLITAN, DISTRICT, CIRCLE LINE PLATFORMS 7.0m

$$\mathbb{N} \cdot \mathbb{Z} \cdot \mathbb{O}$$

8100

Produced by London Underground Limited. Enquiries should be directed to Auto

Notting Hill Gate

Axonometric

If any alterations or additions are needed to these layouts please

STATION LAYOUT

Not for construction purposes

Total of 09 Drawings
C135-01 to 09

Drawing number
C135 - 02S

Issue: 13/2004/05

Revision:

Survey Date: 10/08/04

Date:

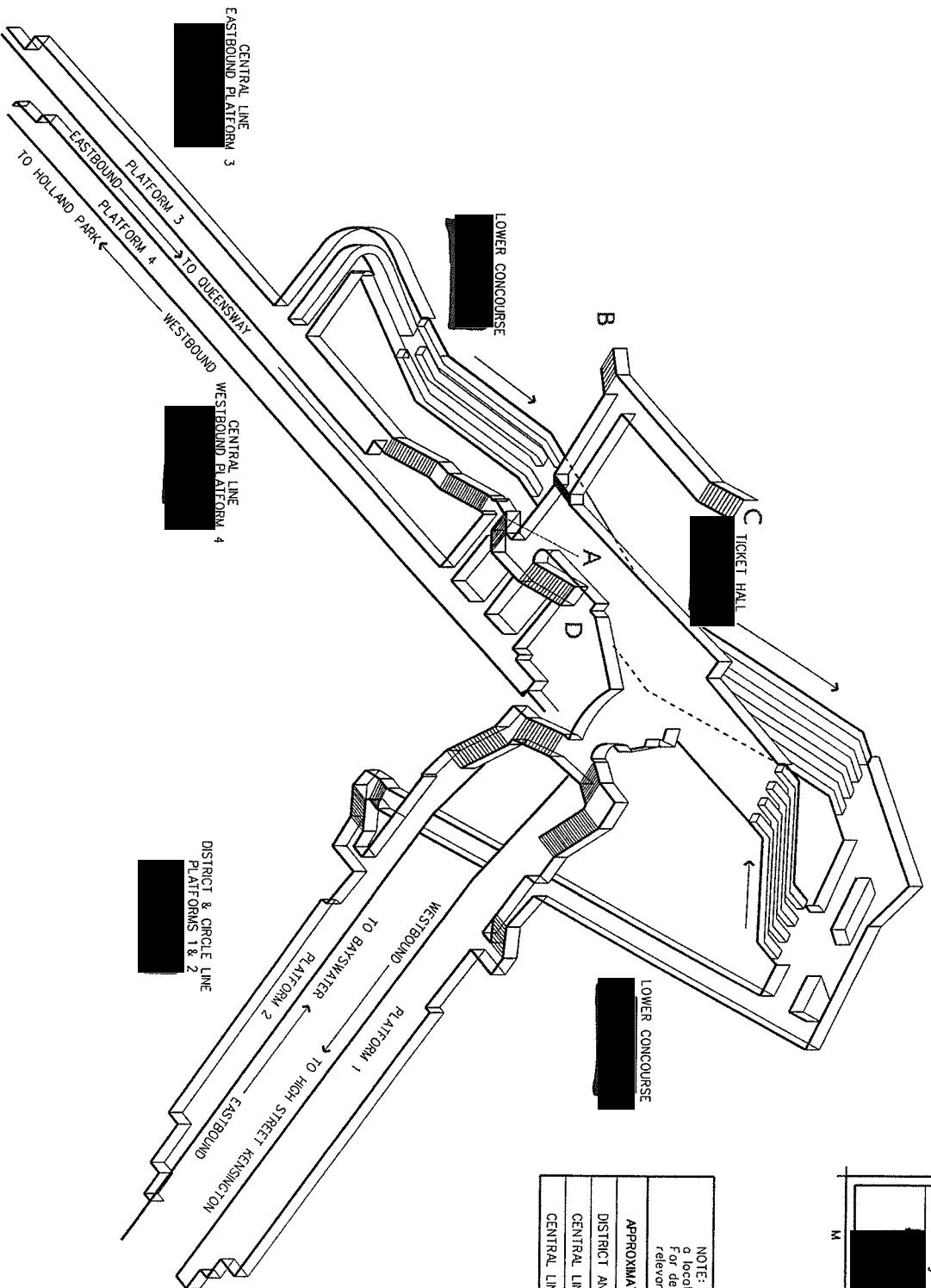
Drawn by: DMc

Drawn by:



Plotted by : lauradehitagarcia

MSInVB (fsu)



NOTE: The Axonometric should be used as a location guide
For details of specific areas refer to the relevant sheets of the fire plan

APPROXIMATE DEPTH BELOW STREET LEVEL

DISTRICT AND CIRCLE LINE PLATFORMS 8.8m

CENTRAL LINE WESTBOUND PLATFORM 25.9m

CENTRAL LINE EASTBOUND PLATFORM 31.1m

Oxford Circus

Axonomic (Platforms & Mid Levels)

If any alterations or additions are needed to these layouts please contact the [REDACTED]

STATION LAYOUT

Not for construction purposes

by [REDACTED]

Total of 20 Drawings
C123 - 1a to 18

Drawing number:
C123 - 2bs

Issue: 20 (2011/12) Revision:

Survey Date: 22:10:03 Date:

Drawn by: RCD Drawn by:



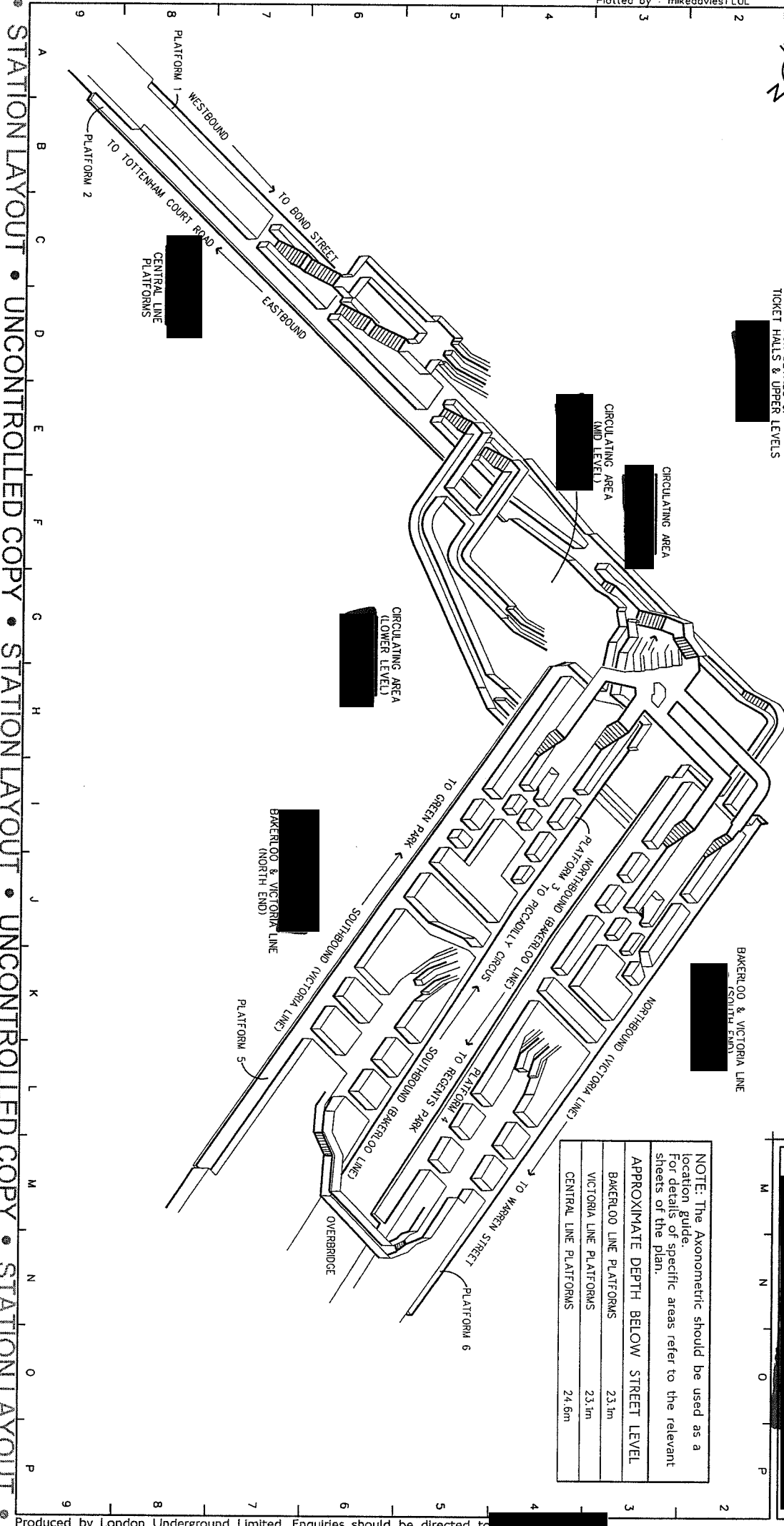
FOR DETAILS OF
TICKET HALTS & UPPER LEVELS
[REDACTED]

CIRCULATING AREA
[REDACTED]
CIRCULATING AREA
(MID LEVEL)
[REDACTED]

CIRCULATING AREA
(LOWER LEVEL)
[REDACTED]

BAKERLOO & VICTORIA LINE
(SOUTH END)
[REDACTED]

NOTE: The Axonomic should be used as a location guide. For details of specific areas refer to the relevant sheets of the plan.	
APPROXIMATE DEPTH BELOW STREET LEVEL	
BAKERLOO LINE PLATFORMS	23.1m
VICTORIA LINE PLATFORMS	23.1m
CENTRAL LINE PLATFORMS	24.6m



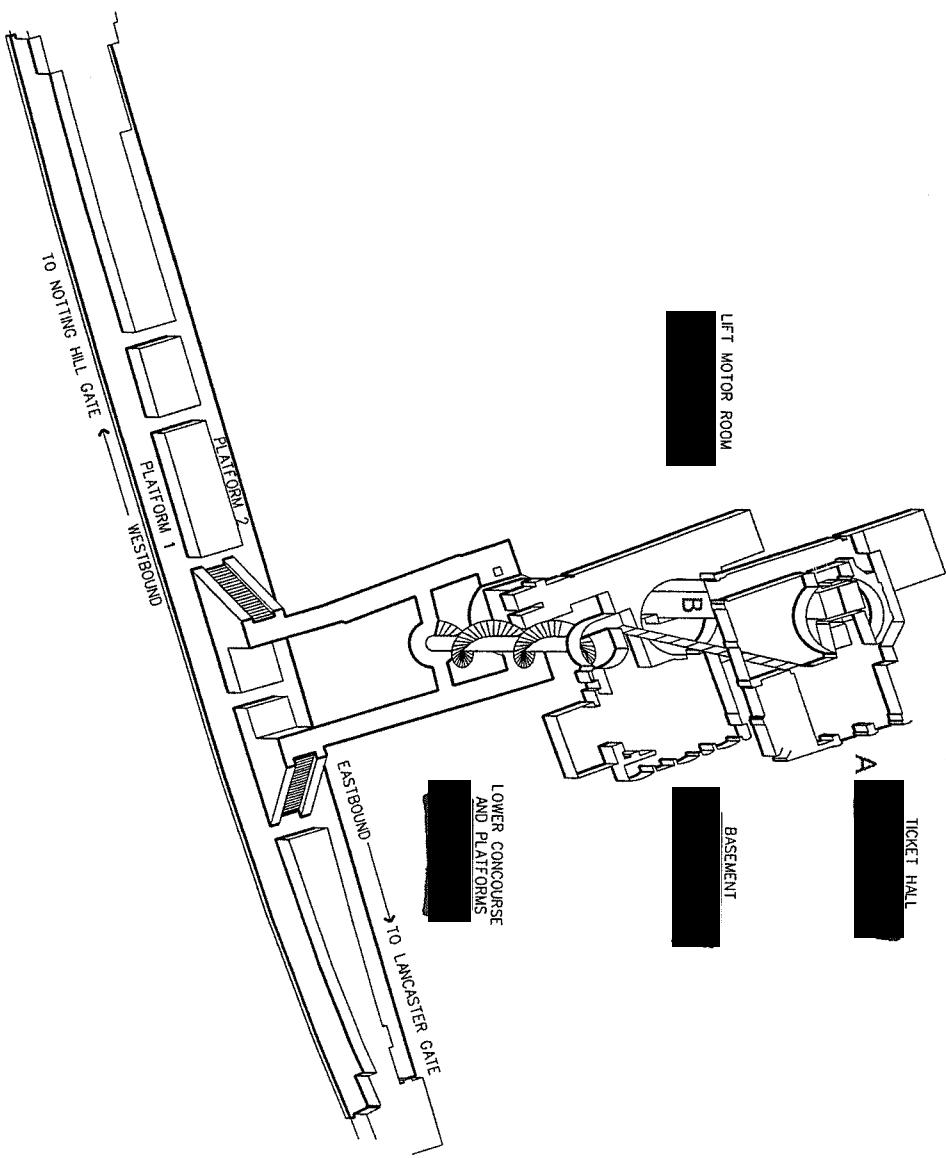
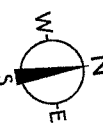
Produced by London Underground Limited. Enquiries should be directed to [REDACTED]

Queensway Axonometric

If any alterations or additions are needed to these layouts please contact [REDACTED]



Not for construction purposes



by [REDACTED]	
Total of 07 Drawings	Drawing number: C133 - 02s
C133 - 01 to 07	
Issue: 13 (2004/05)	Revision: A
Survey Date: 12:08:04	Date: 08:06:06
Drawn by: DMc	Drawn by: JT

NOTE: The Axonometric should be used as a location guide.
For details of specific areas refer to the relevant sheets of the plan.

APPROXIMATE DEPTH BELOW STREET LEVEL
CENTRAL LINE PLATFORMS 24.4m

If any alterations or additions are needed to these layouts please contact

Not for construction purposes



Total of 06 Drawings

CU-3-01 to 06

CO/3-02S

Issue: 15 (2012/13)

vision:

Survey Date: 18:10:12

①

Drawn by:

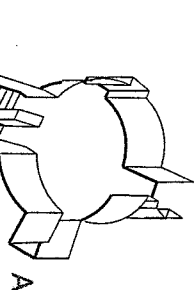
A

win by:

1

Plotted by : andrewbare1 LUL

MStnV8 (fsu)



TICKET HALL

PLATFORMS

PLATFORM 2

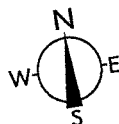
NOTE: The Axonometric should be used as a location guide.
For details of specific areas refer to the relevant sheets of the plan.

APPROXIMATE DEPTH BELOW STREET LEVEL

CENTRAL LINE PLATFORMS 4.3m

STATION LAYOUT • UNCONTROLLED COPY • STATION LAYOUT

MStnV8 (fsu)



TICKET HALL

答

PLATFORM 2-

EASTBOUND

ARK

WESTBOUND

PLP

LOWER CONCOURSE

PLATFORMS
(WEST END)

PLATFORMS
(EAST END)

STATION LAYOUT

Not for construction purposes

Total of	11 Drawings	Drawing number:	
	C139-01 to 11		C139 - 02s
Issue:	17 (2008/09)	Revision:	A
Survey Date:	01:10:08	Date:	03:10:08
Drawn by:	RCD	Drawn by:	MEP

NOTE: The Axonometric should be used as a location guide.
For details of specific areas refer to the relevant sheets of the plan.

APPROXIMATE DEPTH BELOW STREET LEVEL
CENTRAL LINE PLATFORMS 18.3m

CENTRAL LINE PLATFORMS	18.3m
1	18.3m
2	18.3m
3	18.3m
4	18.3m
5	18.3m
6	18.3m
7	18.3m
8	18.3m
9	18.3m
10	18.3m
11	18.3m
12	18.3m
13	18.3m
14	18.3m
15	18.3m
16	18.3m
17	18.3m
18	18.3m
19	18.3m
20	18.3m
21	18.3m
22	18.3m
23	18.3m
24	18.3m
25	18.3m
26	18.3m
27	18.3m
28	18.3m
29	18.3m
30	18.3m
31	18.3m
32	18.3m
33	18.3m
34	18.3m
35	18.3m
36	18.3m
37	18.3m
38	18.3m
39	18.3m
40	18.3m
41	18.3m
42	18.3m
43	18.3m
44	18.3m
45	18.3m
46	18.3m
47	18.3m
48	18.3m
49	18.3m
50	18.3m
51	18.3m
52	18.3m
53	18.3m
54	18.3m
55	18.3m
56	18.3m
57	18.3m
58	18.3m
59	18.3m
60	18.3m
61	18.3m
62	18.3m
63	18.3m
64	18.3m
65	18.3m
66	18.3m
67	18.3m
68	18.3m
69	18.3m
70	18.3m
71	18.3m
72	18.3m
73	18.3m
74	18.3m
75	18.3m
76	18.3m
77	18.3m
78	18.3m
79	18.3m
80	18.3m
81	18.3m
82	18.3m
83	18.3m
84	18.3m
85	18.3m
86	18.3m
87	18.3m
88	18.3m
89	18.3m
90	18.3m
91	18.3m
92	18.3m
93	18.3m
94	18.3m
95	18.3m
96	18.3m
97	18.3m
98	18.3m
99	18.3m
100	18.3m

Underground Limited. Enquiries should be directed to Auto

16/12/2013 16:54:05

STATION LAYOUT • UNCONTROLLED COPY • STATION LAYOUT • UNCONTROLLED COPY • STATION LAYOUT

Wanstead Axonometric

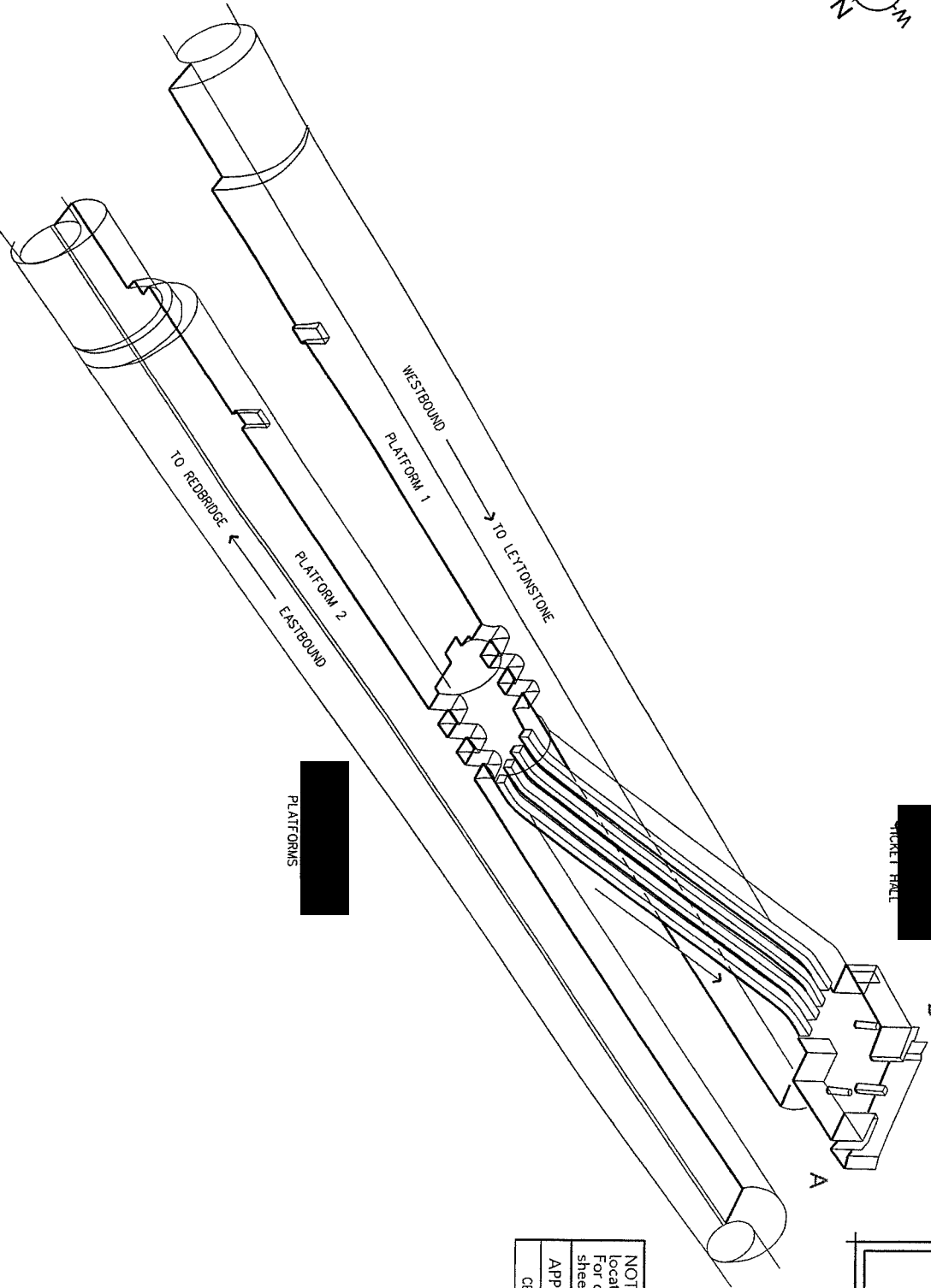
STATION LAYOUT

Not for construction purposes

If any alterations or additions are needed to these layouts please contact [REDACTED]

Plotted by : mikedavies1 LUL

MSInV8 (fsu)



PLATFORMS

TICKET HALL

NOTE: The Axonometric should be used as a location guide.
For details of specific areas refer to the relevant sheets of the plan.

APPROXIMATE DEPTH BELOW STREET LEVEL
CENTRAL LINE PLATFORMS 18.8m

Total of 06 Drawings
C075-01 to 06
Drawing number:
C075 - 02S

Issue: 14 (2005/06) Revision:

Survey Date: 20/09/05 Date:

Drawn by: DMc Drawn by:

IT F [REDACTED]

M N O P