

Charing Cross

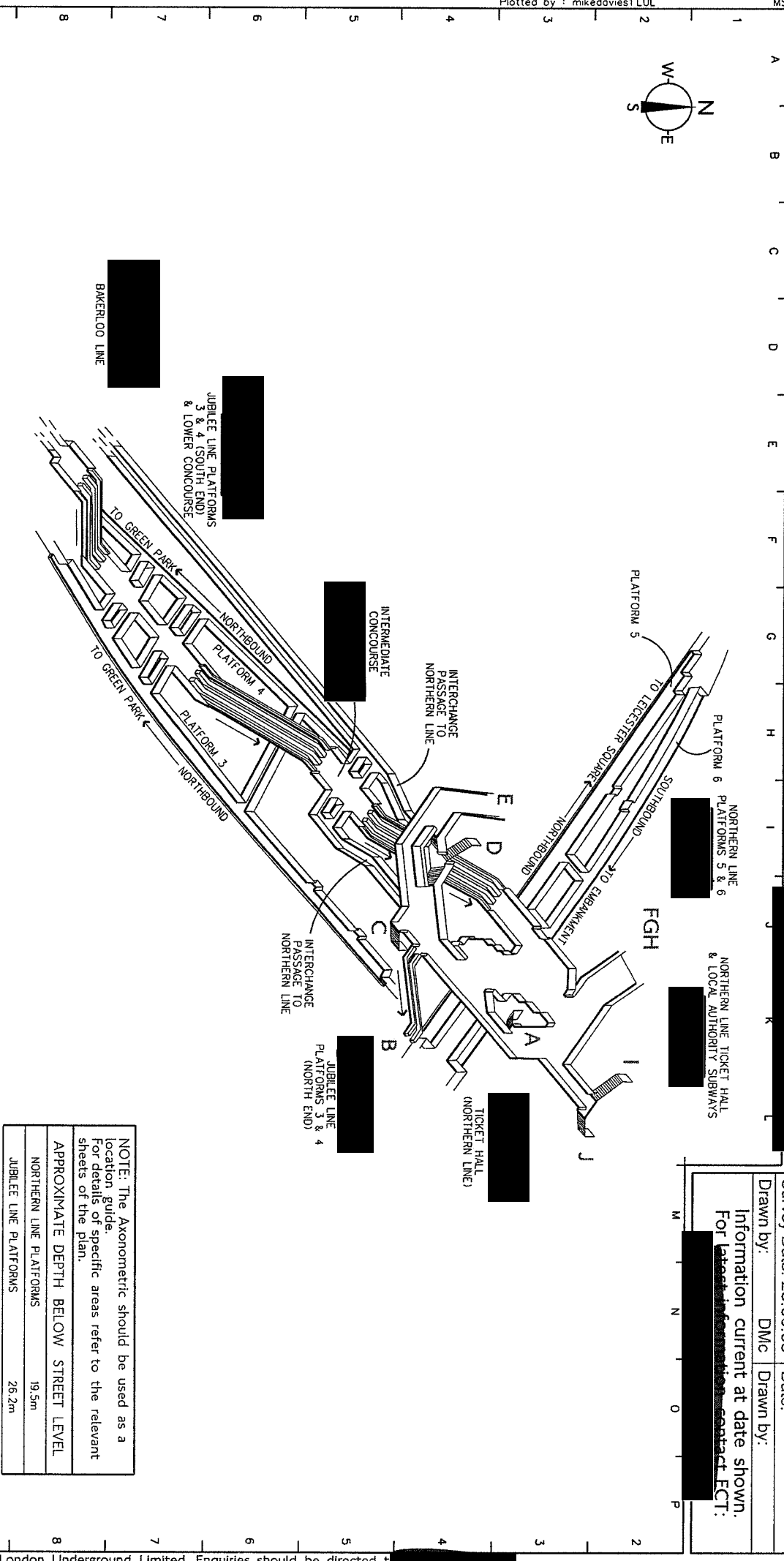
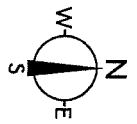
Axonometric



Not for construction purposes

If any alterations or additions are needed to these layouts please contact the [redacted]

Produced on behalf of the Fire Compliance Manager	
Total of 17 Drawings N109-1a to 15	Drawing number: N109 - 2as
Issue: 14 (2005/06)	Revision:
Survey Date: 23:06:05	Date:
Drawn by: DMC	Drawn by:
Information current at date shown. For latest information contact ECT:	



NOTE: The Axonometric should be used as a location guide. For details of specific areas refer to the relevant sheets of the plan.	
APPROXIMATE DEPTH BELOW STREET LEVEL	
NORTHERN LINE PLATFORMS	19.5m
JUBILEE LINE PLATFORMS	26.2m

Edgware Rd (Bakerloo)

Axonometric

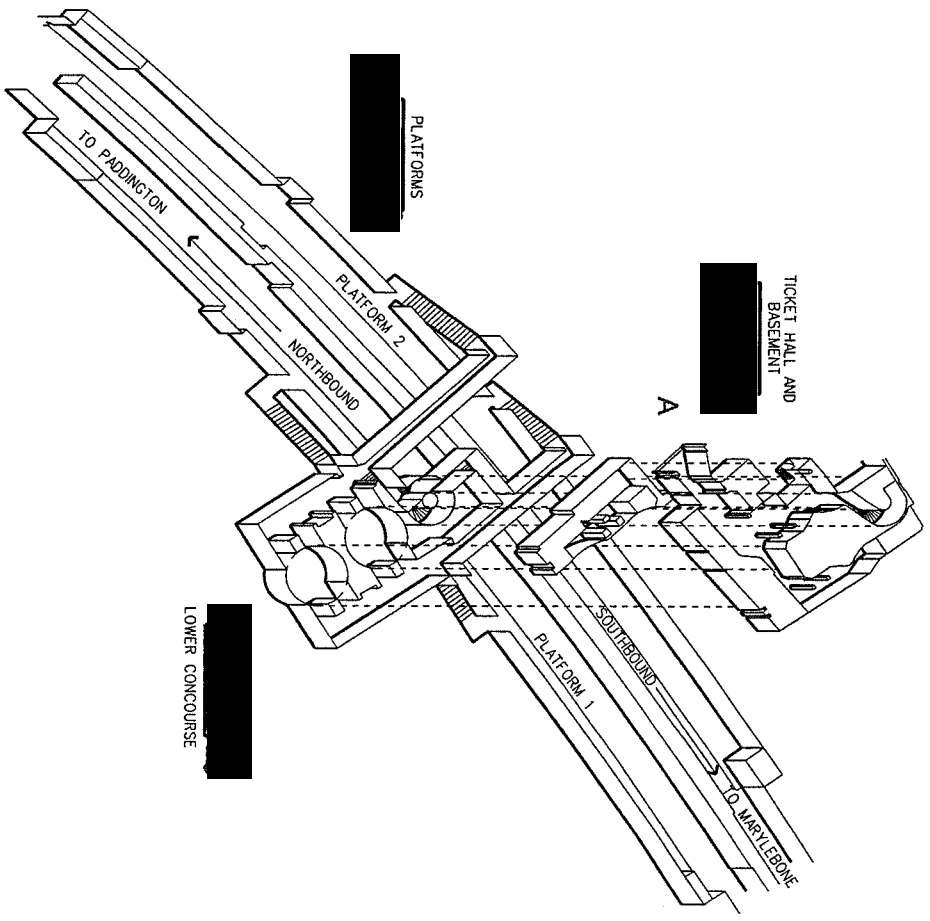
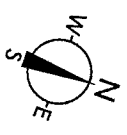


Not for construction purposes

If any alterations or additions are needed to these layouts please contact

Produced on behalf of the Fire Compliance Manager	
Total of 07 Drawings	Drawing number: B073-01 to 07
Issue: 14 (2005/06)	Revision: B073 - 02S
Survey Date: 26.10.05	Date:
Drawn by: DMC	Drawn by:
Information current at date shown. For latest information contact ECT.	

NOTE: The Axonometric should be used as a location guide. For details of specific areas refer to the relevant sheets of the plan.	
APPROXIMATE DEPTH BELOW STREET LEVEL	
BAKERLOO LINE PLATFORMS	23.4m



Elephant & Castle

Axonometric



Not for construction purposes

If any alterations or additions are needed to these layouts please contact the

Produced on behalf of the

Total of 12 Drawings
N139-01 to 12
Drawing number:
N139 - 02s

Issue: 14 (2005/06) Revision:

Survey Date: 14:11:05 Date:

Drawn by: DMC Drawn by:

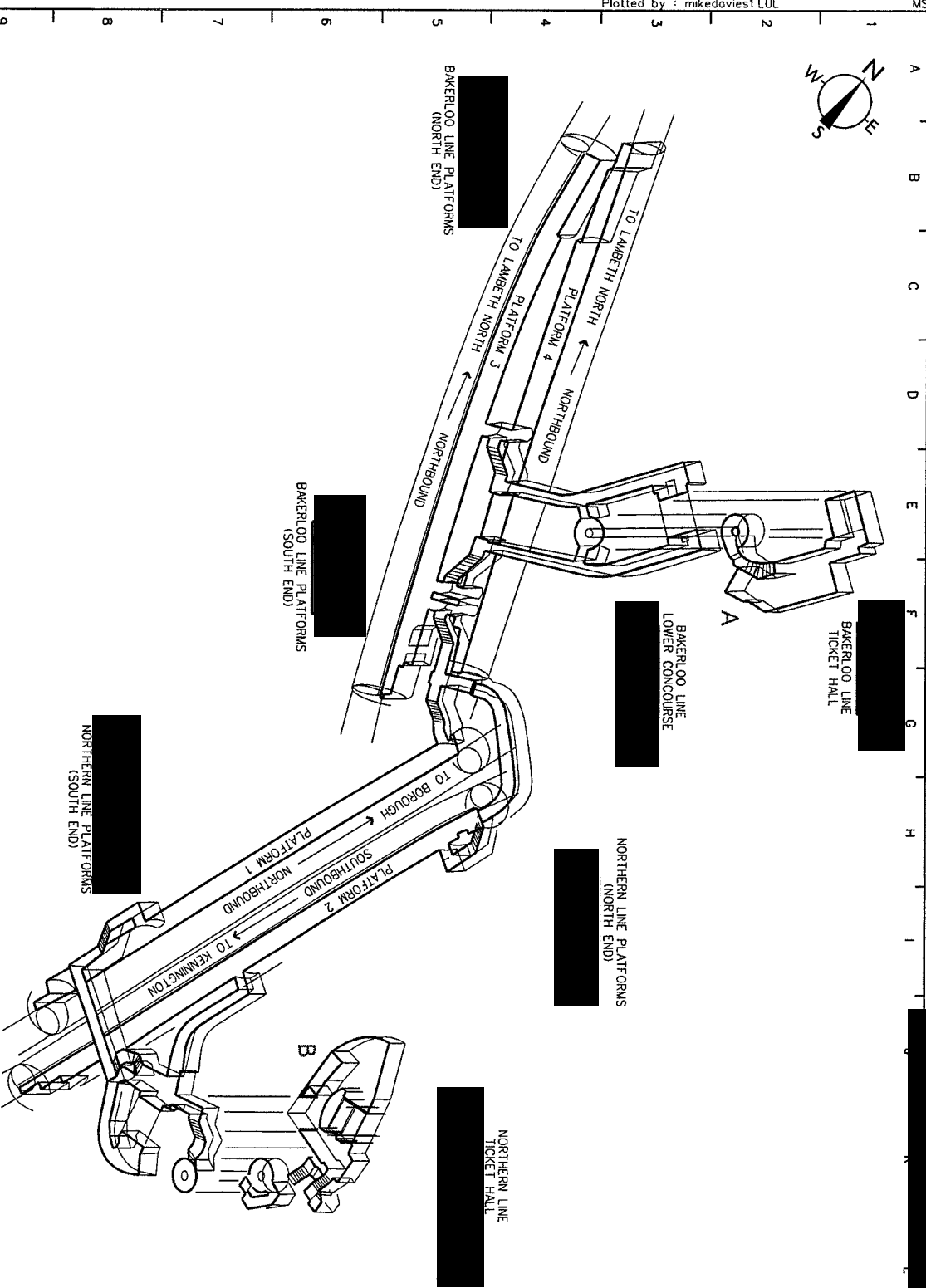
Information current at date shown.
For latest information contact ECT.

NOTE: The Axonometric should be used as a location guide.
For details of specific areas refer to the relevant sheets of the plan.

APPROXIMATE DEPTH BELOW STREET LEVEL

NORTHERN LINE PLATFORMS 18.9m

BAKERLOO LINE PLATFORMS 23.5m



Embankment

Axonometric 1

Ticket Hall Level

If any alterations or additions are needed to these layouts please contact the



Not for construction purposes

Produced on behalf of the
Fire Compliance Manager
b
Total of 25 Drawings
N113 - 1a to 22
Drawing number:
N113 - 2as

Issue: 12/2003/04
Survey Date: 22:05:03
Revision:
Date:
Drawn by: AR
Drawn by:

Information current at date shown.
For

M N O P

Plotted by : lauradehitaogarcia

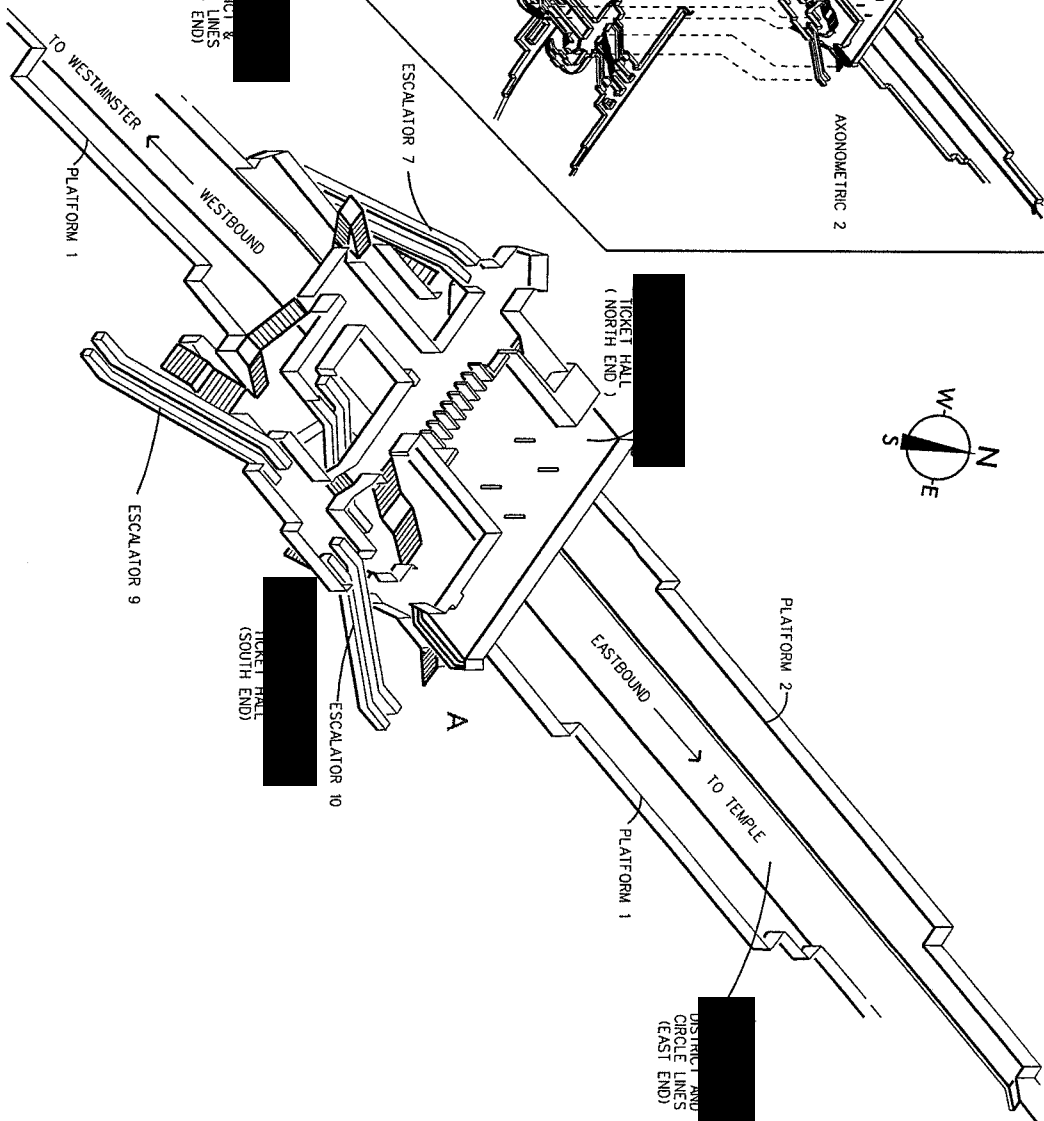
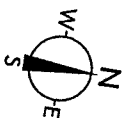
MSInVB (fsu)

Key to 3 Axonometrics

AXONOMETRIC 1

AXONOMETRIC 2

AXONOMETRIC 3



NOTE: The Axonometric should be used as a location guide. For details of specific areas refer to the relevant sheets of the plan.

APPROXIMATE DEPTH BELOW STREET LEVEL

DISTRICT AND CIRCLE LINE PLATFORMS	5.5m
NORTHERN LINE PLATFORMS	16.2m
BAKERLOO LINE PLATFORMS	21.0m

Embankment Axonometric 2 District Line Level

If any alterations or additions are needed to these layouts please contact [redacted]



Not for construction purposes

Produced on behalf of the
Fire Compliance Manager

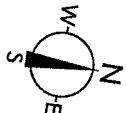
Total of 25 Drawings
N113-1a to 22
Drawing number:
N113-2bs

Issue: 12 (2003/04)
Survey Date: 22.05:03
Revision:
Date:

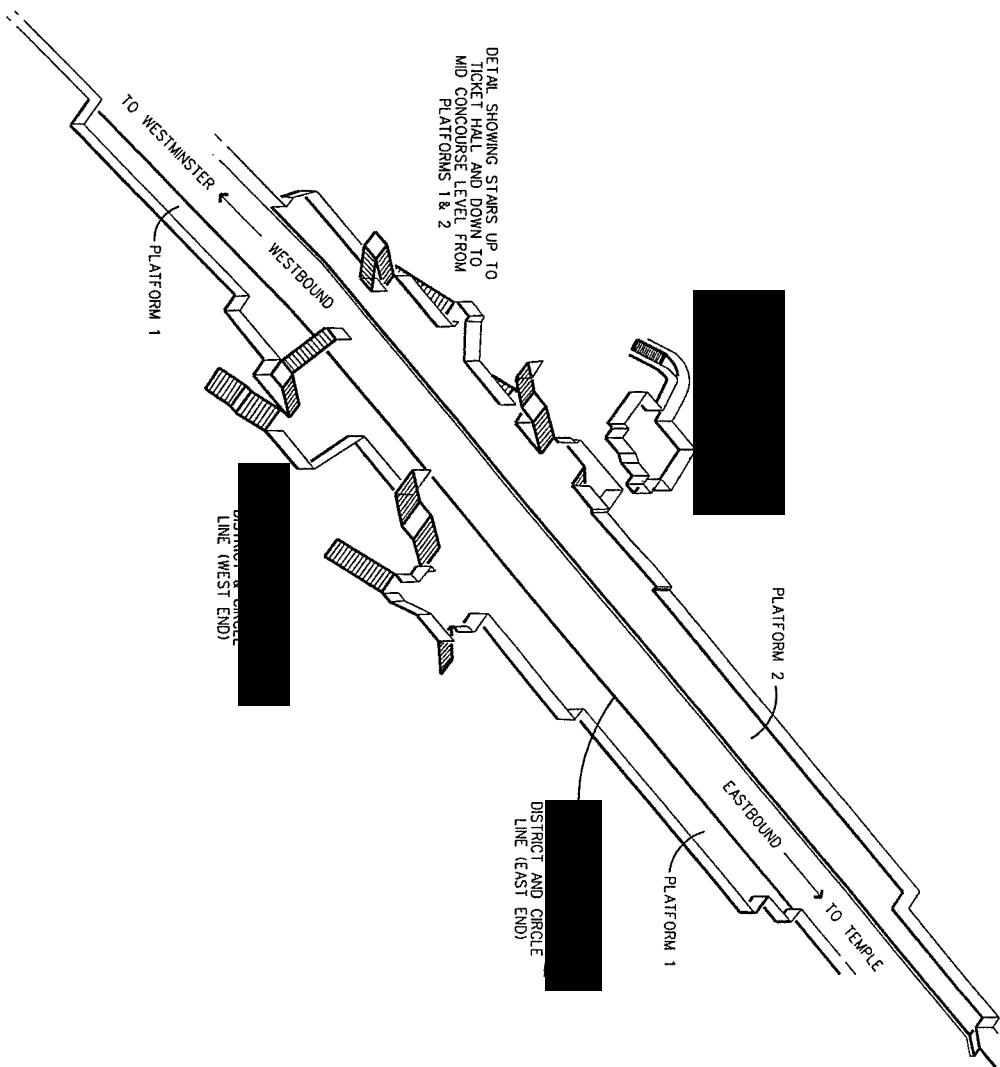
Drawn by: AR
Information current at date shown.
For latest information contact FCT:

[redacted]

M N O P



Plotted by : lauredehitagarcia MStnV8 (fsu)



NOTE: The Axonometric should be used as a location guide. For details of specific areas refer to the relevant sheets of the plan.

APPROXIMATE DEPTH BELOW STREET LEVEL	
DISTRICT AND CIRCLE LINE PLATFORMS	5.5m
NORTHERN LINE PLATFORMS	16.2m
BAKERLOO LINE PLATFORMS	21.0m

Embankment Axonometric 3 Northern & Bakerloo Line Level

If any alterations or additions are needed to these layouts please contact the [REDACTED]



Not for construction purposes

Produced on behalf of the
Fire Compliance Manager

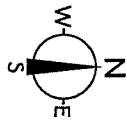
Total of 25 Drawings
N113-1a to 22
Drawing number:
N113-2cs

Issue: 12 (2003/04)
Survey Date: 22.05.03
Revision:
Date:

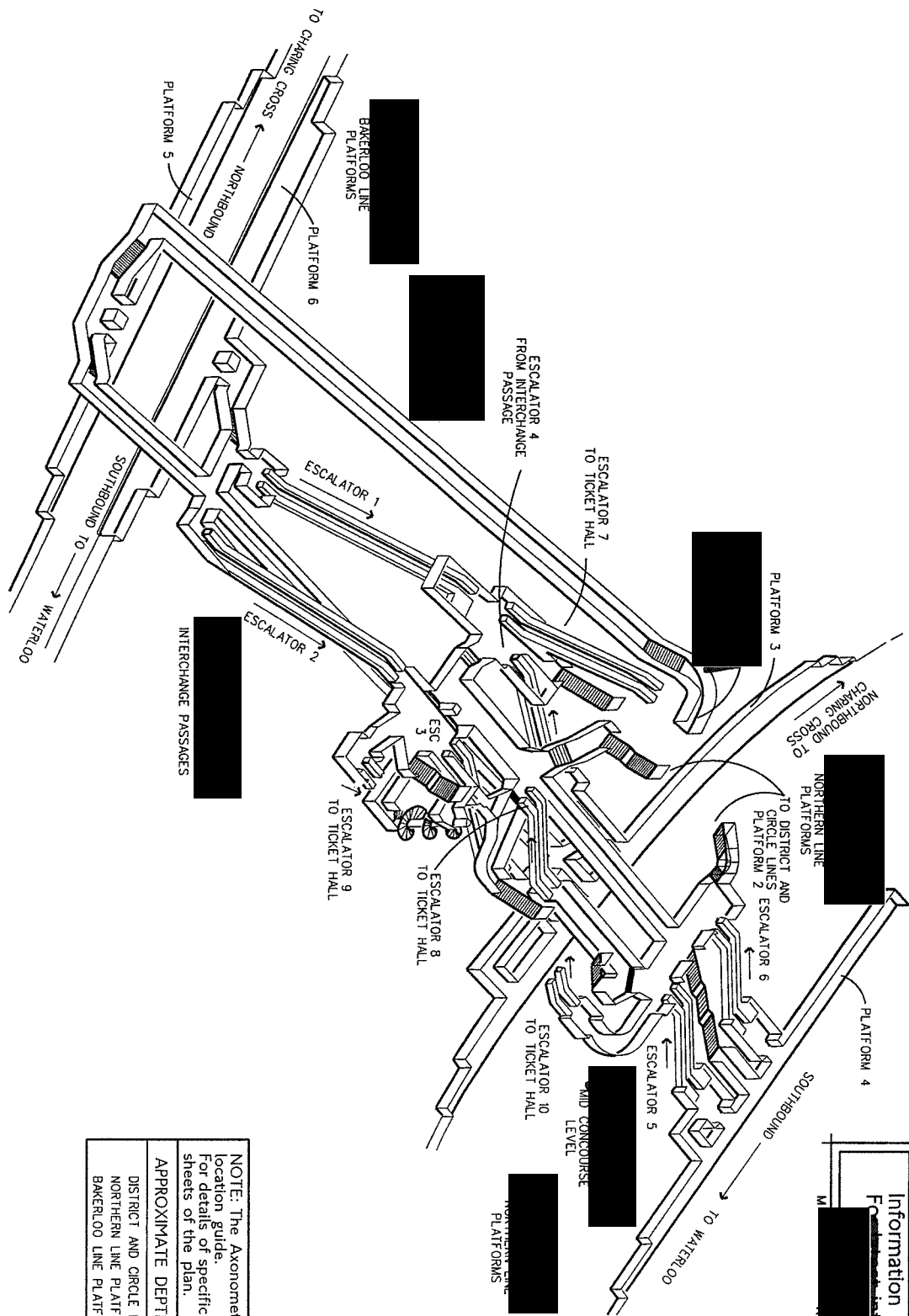
Drawn by: AR
Drawn by:

Information current at date shown.
For further information contact ECT.

[REDACTED]



Plotted by : lauradehitaqarcia
MStnVB (fsu)



NOTE: The Axonometric should be used as a
location guide.
For details of specific areas refer to the relevant
sheets of the plan.

APPROXIMATE DEPTH BELOW STREET LEVEL	
DISTRICT AND CIRCLE LINE PLATFORMS	5.5m
NORTHERN LINE PLATFORMS	16.2m
BAKERLOO LINE PLATFORMS	21.0m

Kilburn Park

Axonometric

If any alterations or additions are needed to these layouts please contact [REDACTED]



Not for construction purposes

Produced on behalf of the Fire Compliance Manager	
Total of 08 Drawings	Drawing number: B063 - 02s
B063 - 01 to 08	
Issue: 14 (2005/06)	Revision:
Survey Date: 26.10.05	Date:
Drawn by: DMC	Drawn by:

Information current at date shown.
For [REDACTED]

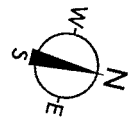
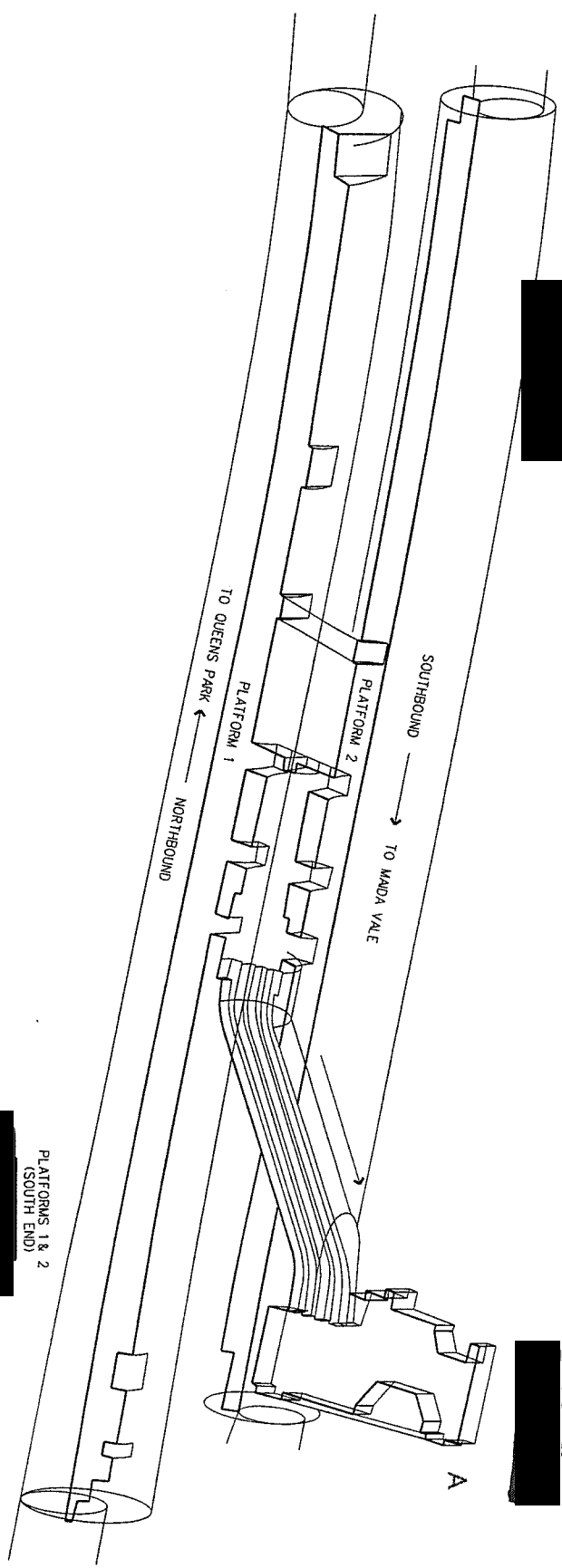
M N O P

NOTE: The Axonometric should be used as a location guide. For details of specific areas refer to the relevant sheets of the plan.	
APPROXIMATE DEPTH BELOW STREET LEVEL	
BAKERLOO LINE PLATFORMS	10.0m

TICKET HALL

PLATFORMS 1 & 2
(NORTH END)

PLATFORMS 1 & 2
(SOUTH END)



Plotted by : lauradehitagarcia

MSInVB (fsu)

Lambeth North

Axonometric

If any alterations or additions are needed to these layouts please contact th



Not for construction purposes

Produced on behalf of the
Fire Compliance Manager

Total of 08 Drawings
B137-01 to 08
Drawing number
B137 - 02s

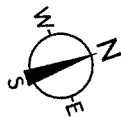
Issue: 14 (2005/06) Revision:

Survey Date: 25.11.05 Date:

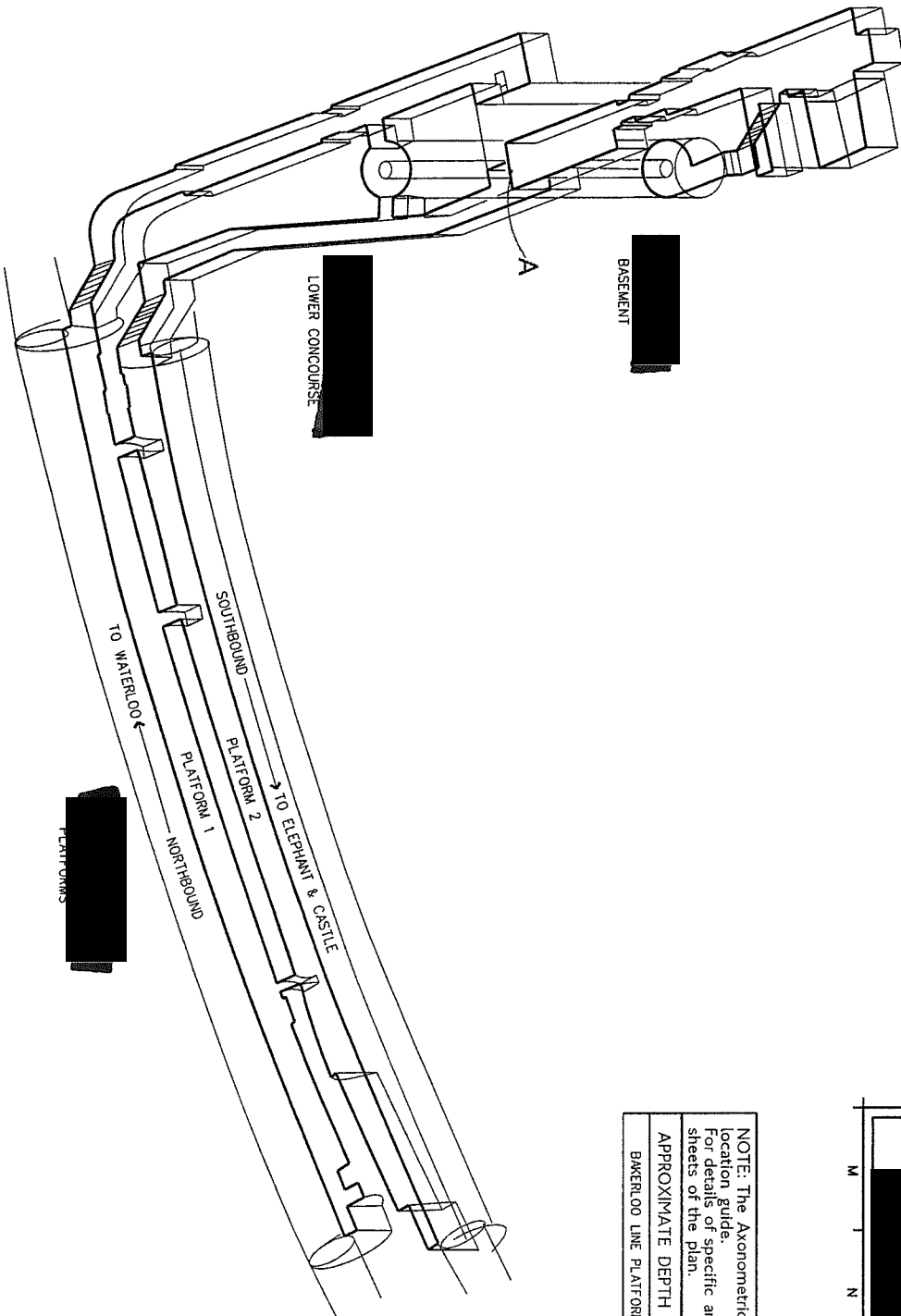
Drawn by: DMc Drawn by:

Information current at date shown.

CT:



B137-04
TICKET HALL



NOTE: The Axonometric should be used as a
location guide.
For details of specific areas refer to the relevant
sheets of the plan.

APPROXIMATE DEPTH BELOW STREET LEVEL

WATERLOO LINE PLATFORMS 17.7m

Maida Vale

Axonometric

If any alterations or additions are needed to these layouts please contact [redacted]



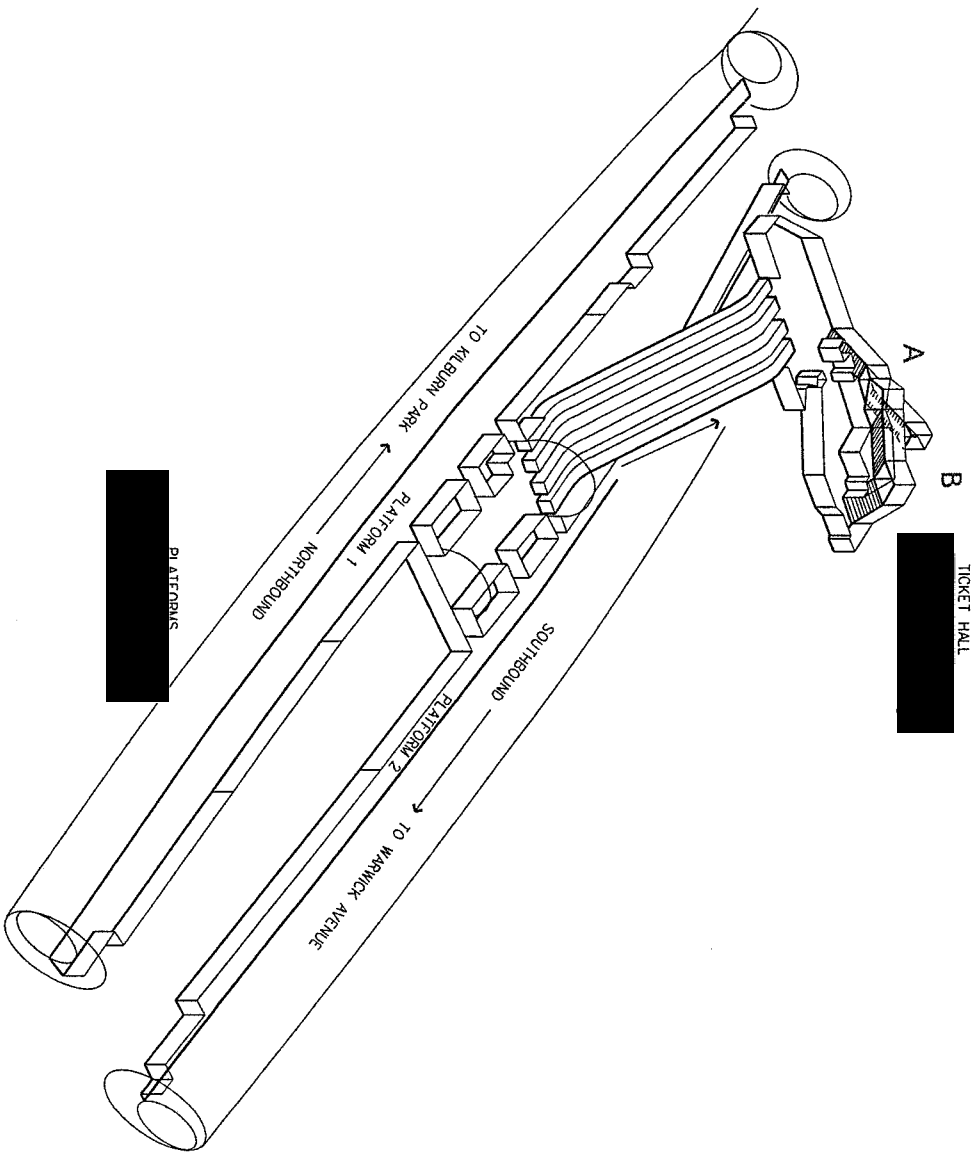
Not for construction purposes

Produced on behalf of the Fire Compliance Manager b [redacted]	
Total of 06 Drawings B065-01 to 06	Drawing number: B065 - 02s
Issue: 14 (2005/06)	Revision:
Survey Date: 28-06-05	Date:
Drawn by: DMC	Drawn by:
Information current at date shown. For latest information contact ECT. [redacted]	

NOTE: The Axonometric should be used as a location guide.
For details of specific areas refer to the relevant sheets of the plan.

APPROXIMATE DEPTH BELOW STREET LEVEL

BAKERLOO LINE PLATFORMS 15.2m



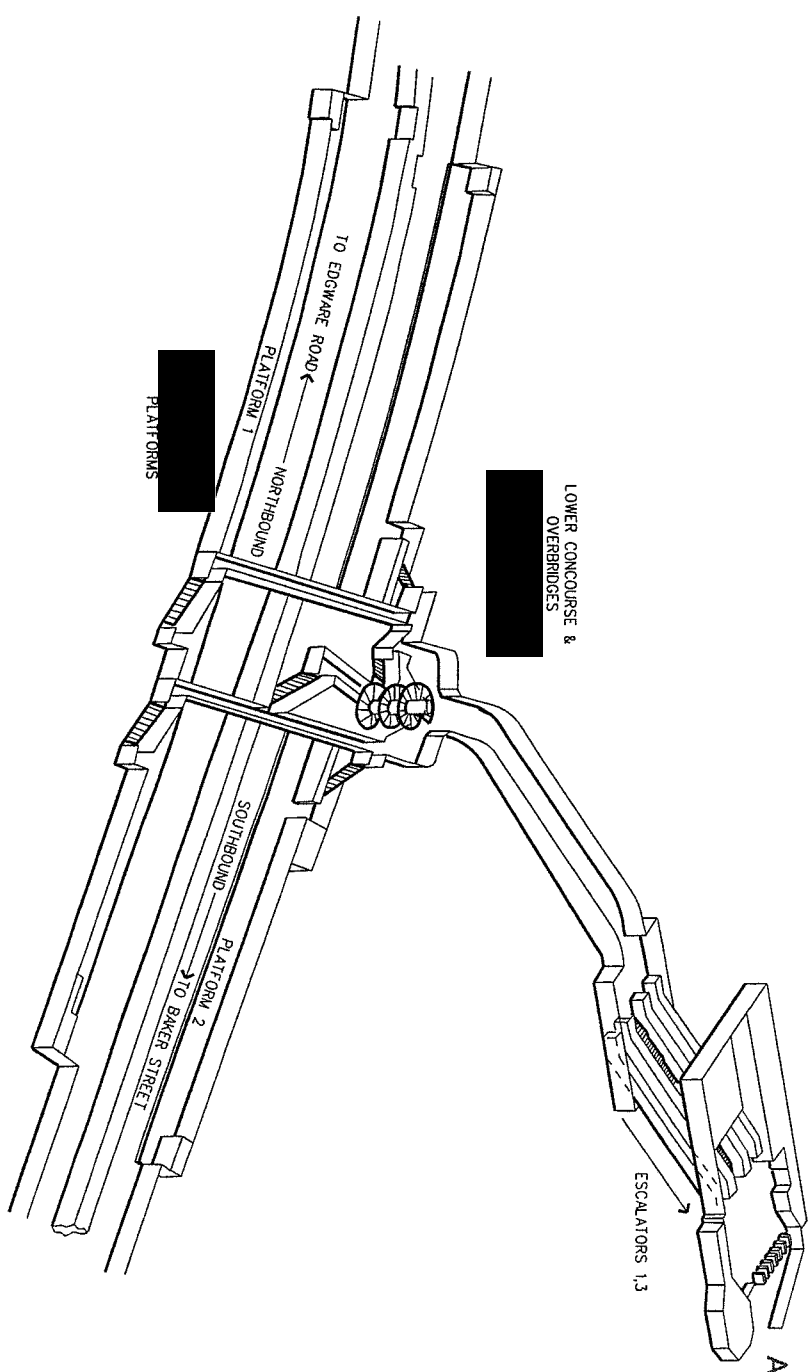
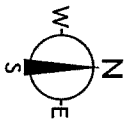
Marylebone

Axonometric

If any alterations or additions are needed to these layouts please c

STATION LAYOUT

Not for construction purposes



Produced on behalf of the Fire Compliance Manager	
Total of 08 Drawings B075-01 to 08	Drawing number: B075 - 02s
Issue: 14 (2005/06)	Revision:
Survey Date: 12:04:05	Date:
Drawn by: DPM	Drawn by:
Information current at date shown. For latest information contact FCT:	

NOTE: The Axonometric should be used as a location guide.
For details of specific areas refer to the relevant sheets of the plan.

APPROXIMATE DEPTH BELOW STREET LEVEL

BAKERLOO LINE PLATFORMS 25.3m

Paddington (City) Axonometric

If any alterations or additions are needed to these layouts please contact the Fire Compliance Team



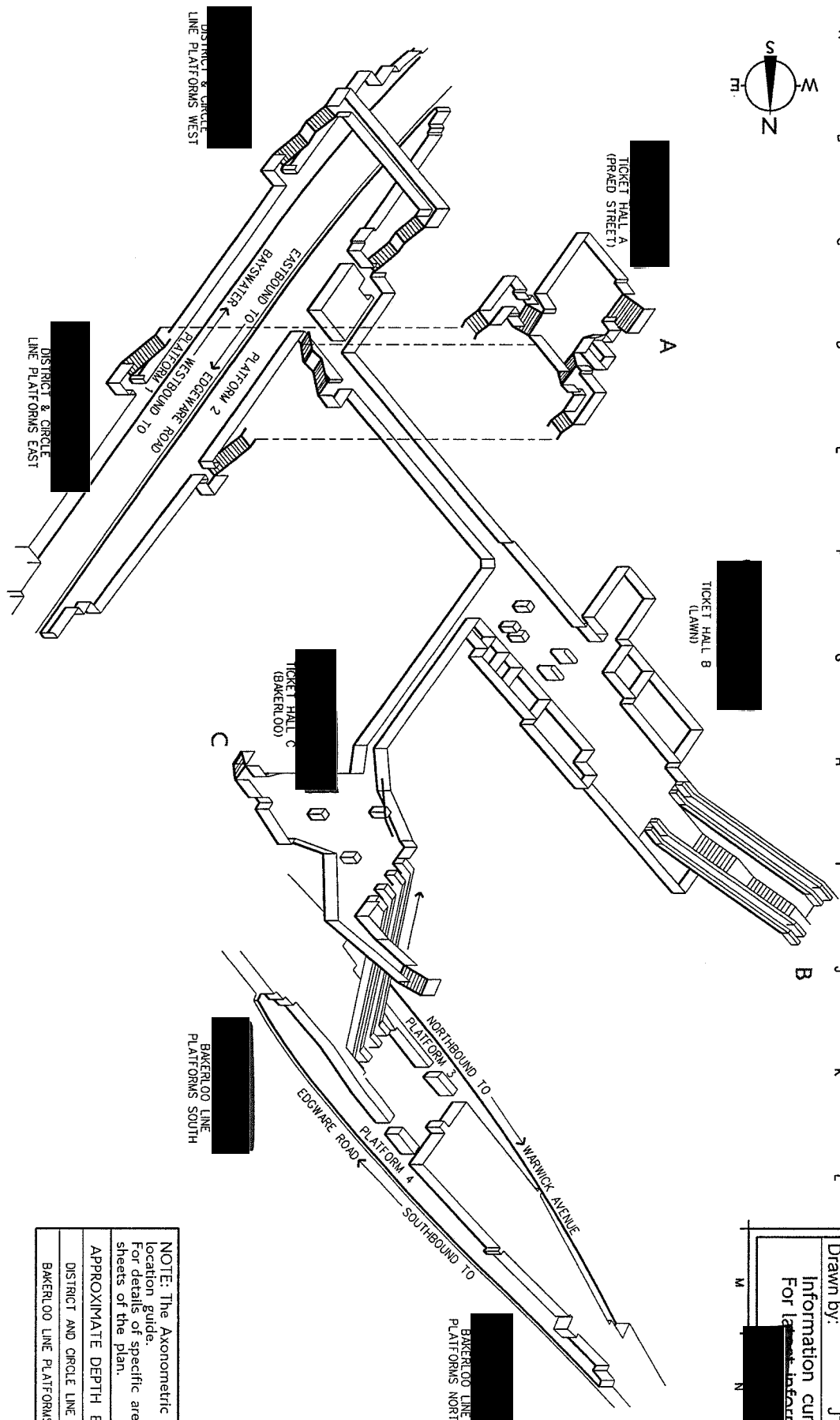
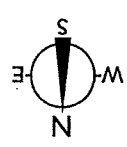
Not for construction purposes

Produced on behalf of the Fire Compliance Manager	
Total of 11 Drawings B071-01 to 11	Drawing number: B071 - 02s
Issue: 12/2003/04	Revision:
Survey Date: 10/02/03	Date:
Drawn by: JT	Drawn by:

Information current at date shown.
For latest information contact FCT.

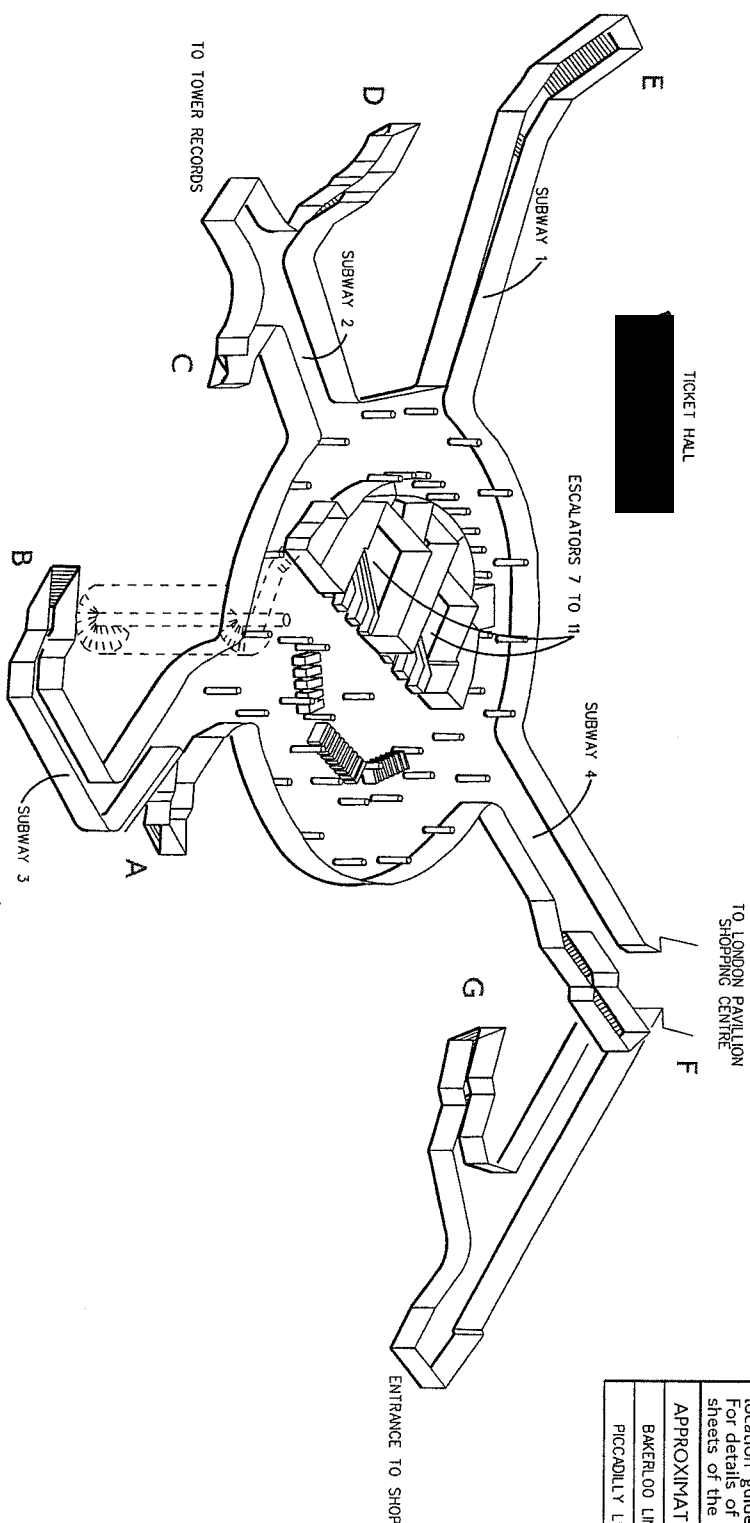
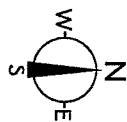
Plotted by : mikedavies1 LUL

MSInV8 (fsu)



NOTE: The Axonometric should be used as a location guide. For details of specific areas refer to the relevant sheets of the plan.	
APPROXIMATE DEPTH BELOW STREET LEVEL	
DISTRICT AND CIRCLE LINE PLATFORMS	5.2m
BAKERLOO LINE PLATFORMS	9.7m

If any alterations or additions are needed to these layouts pleasees



TO LONDON PAVILLION
SHOPPING CENTRE



STATION LAYOUT

Not for construction purposes

Produced on behalf of the
Fire Compliance Manager

Total of 14 Drawings

Drawing number:

P063-1a to 12

P063 - 2as

Issue:	14 (2005/06)	Revision
--------	--------------	----------

Survey Date: 11:07:05	Date:
-----------------------	-------


Drawn by:	DMc	Drawn by:
-----------	-----	-----------

Information current at date shown.

NOTE: The Axonometric should be used as a location guide.
For details of specific areas refer to the relevant sheets of the plan.

APPROXIMATE DEPTH BELOW STREET LEVEL

BAKERLOO LINE PLATFORMS	28.0m
-------------------------	-------

PICCADILLY LINE PLATFORMS	32.3m
	

Regents Park Axonometric



Not for construction purposes

If any alterations or additions are needed to these layouts please contact [REDACTED]

Produced on behalf of the
Fire Compliance Manager

Total of 08 Drawings Drawing number:
B123 - 01 to 08 B123 - 02s

Issue: 14 (2005/06) Revision:

Survey Date: 17:11:05 Date:

Drawn by: DMC Drawn by:

Information current at date shown.

[REDACTED]

[REDACTED]

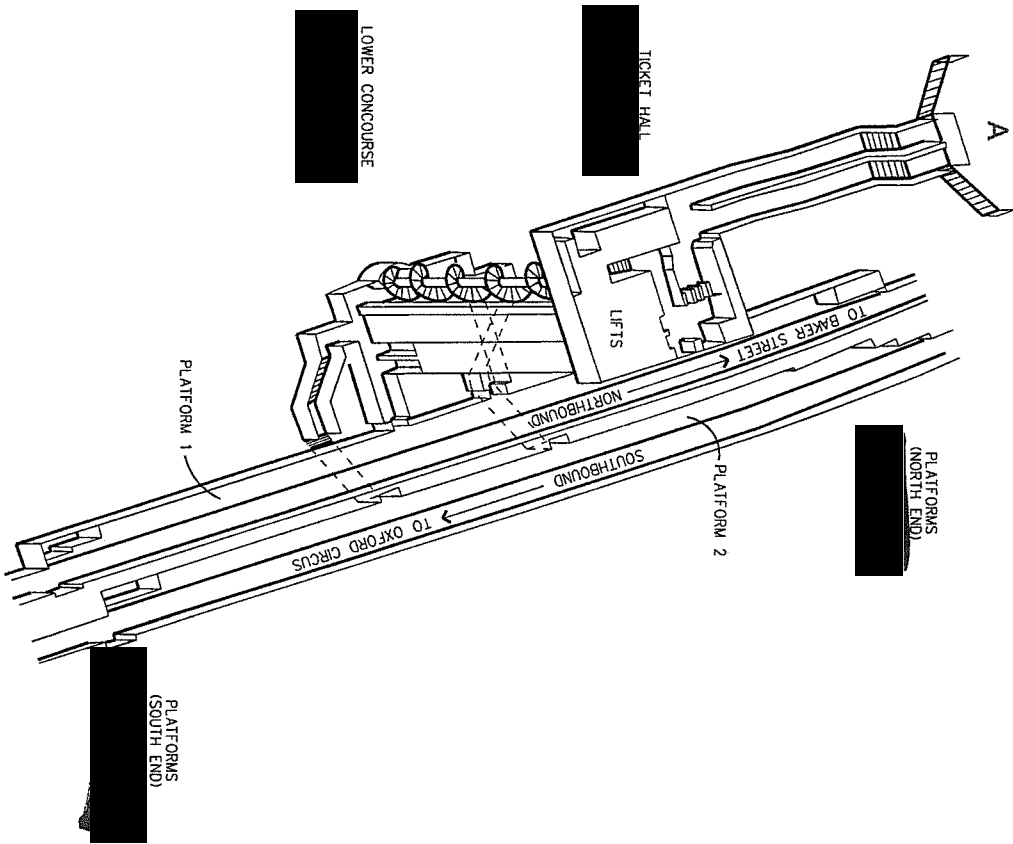
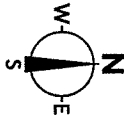
NOTE: The Axonometric should be used as a
location guide.
For details of specific areas refer to the relevant
sheets of the plan.

APPROXIMATE DEPTH BELOW STREET LEVEL

BAKERLOO LINE PLATFORMS 21.6m

Plotted by : mikedavies1 LUL

MSInV8 (fsu)



Warwick Avenue

Axonometric



Not for construction purposes

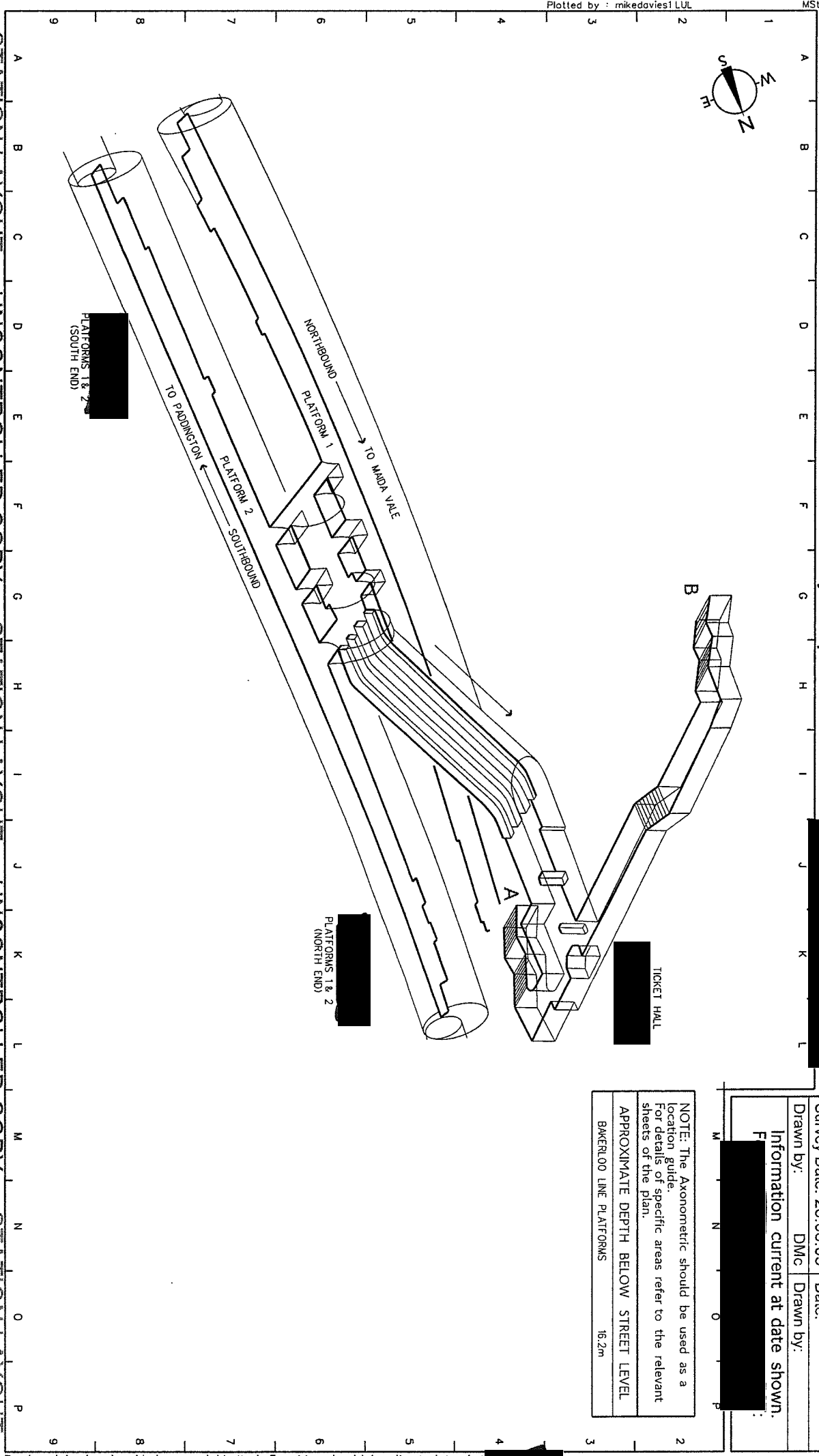
If any alterations or additions are needed to these layouts please contact th

Produced on behalf of the Fire Compliance Manager	
Total of 07 Drawings B067-01 to 07	Drawing number: B067 - 02s
Issue: 14 (2005/06)	Revision:
Survey Date: 28.06.05	Date:
Drawn by: DMC	Drawn by:
Information current at date shown.	

NOTE: The Axonometric should be used as a location guide.
For details of specific areas refer to the relevant sheets of the plan.

APPROXIMATE DEPTH BELOW STREET LEVEL

BAKERLOO LINE PLATFORMS 16.2m



Waterloo

Axonometric 1

If any alterations or additions are needed to these layouts please contact [redacted]

STATION LAYOUT

Not for construction purposes

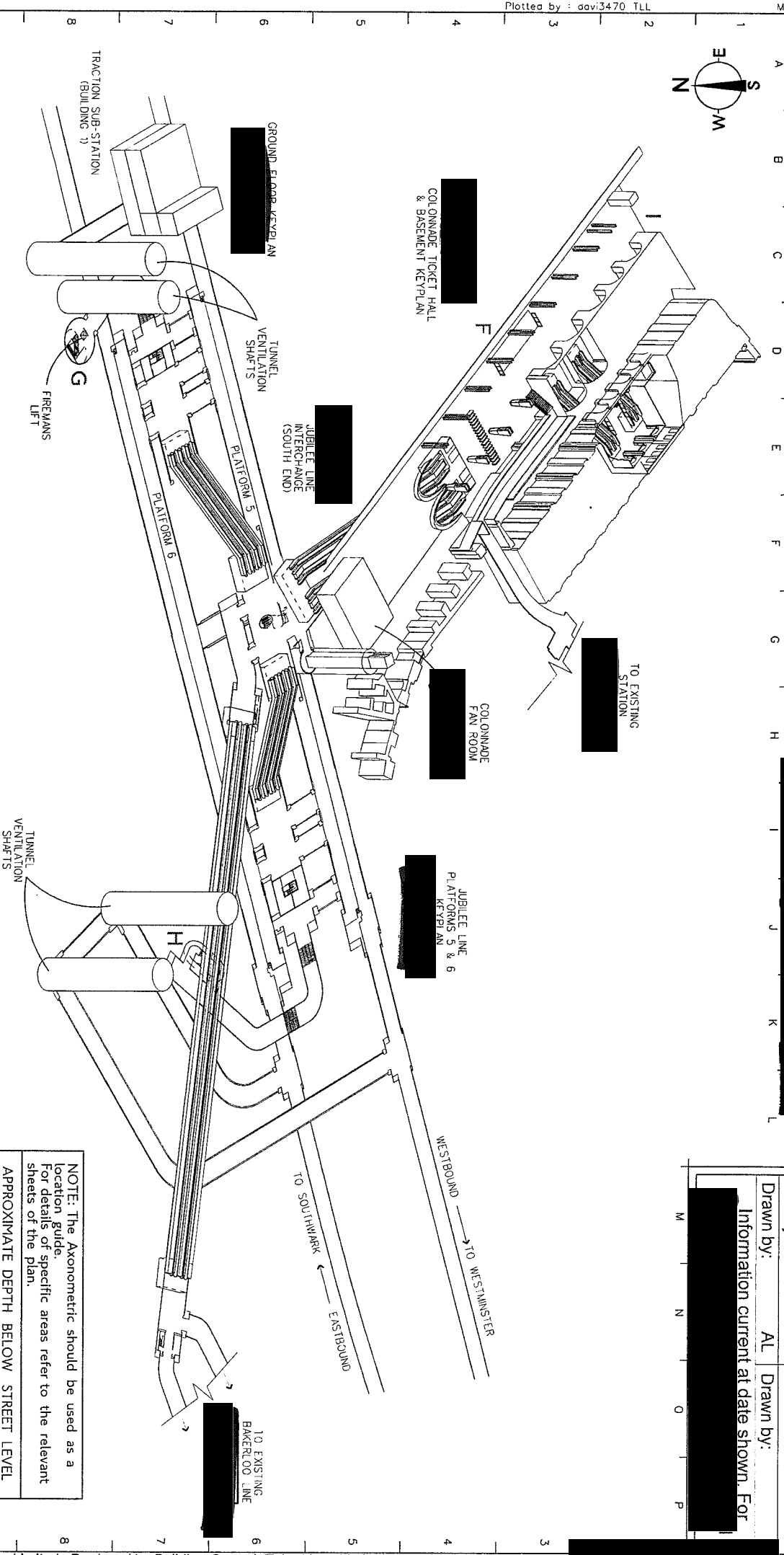
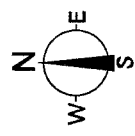


Total of 56 Drawings
N115-1a to 51
Drawing number:
N115-2as

Issue: 17 (2008/09)
Survey Date: 11:09:08
Revision:
Date:

Drawn by: AL
Information current at date shown. For [redacted]

M N O P



NOTE: The Axonometric should be used as a location guide. For details of specific areas refer to the relevant sheets of the plan.

APPROXIMATE DEPTH BELOW STREET LEVEL

DISTRICT AND CIRCLE LINE PLATFORMS 33.0m

STATION LAYOUT

Not for construction purposes



Tube Lines

Total of 56 Drawings
N115-1a to 51

Drawing number:
N115-2bs

Issue:
17 (2008/09)

Revision:

Survey Date: 11:09:08

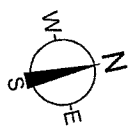
Date:

Drawn by:

Drawn by:

Information current at date shown. For latest information, contact Building Control

If any alterations or additions are needed to these layouts please contact Building Contractor

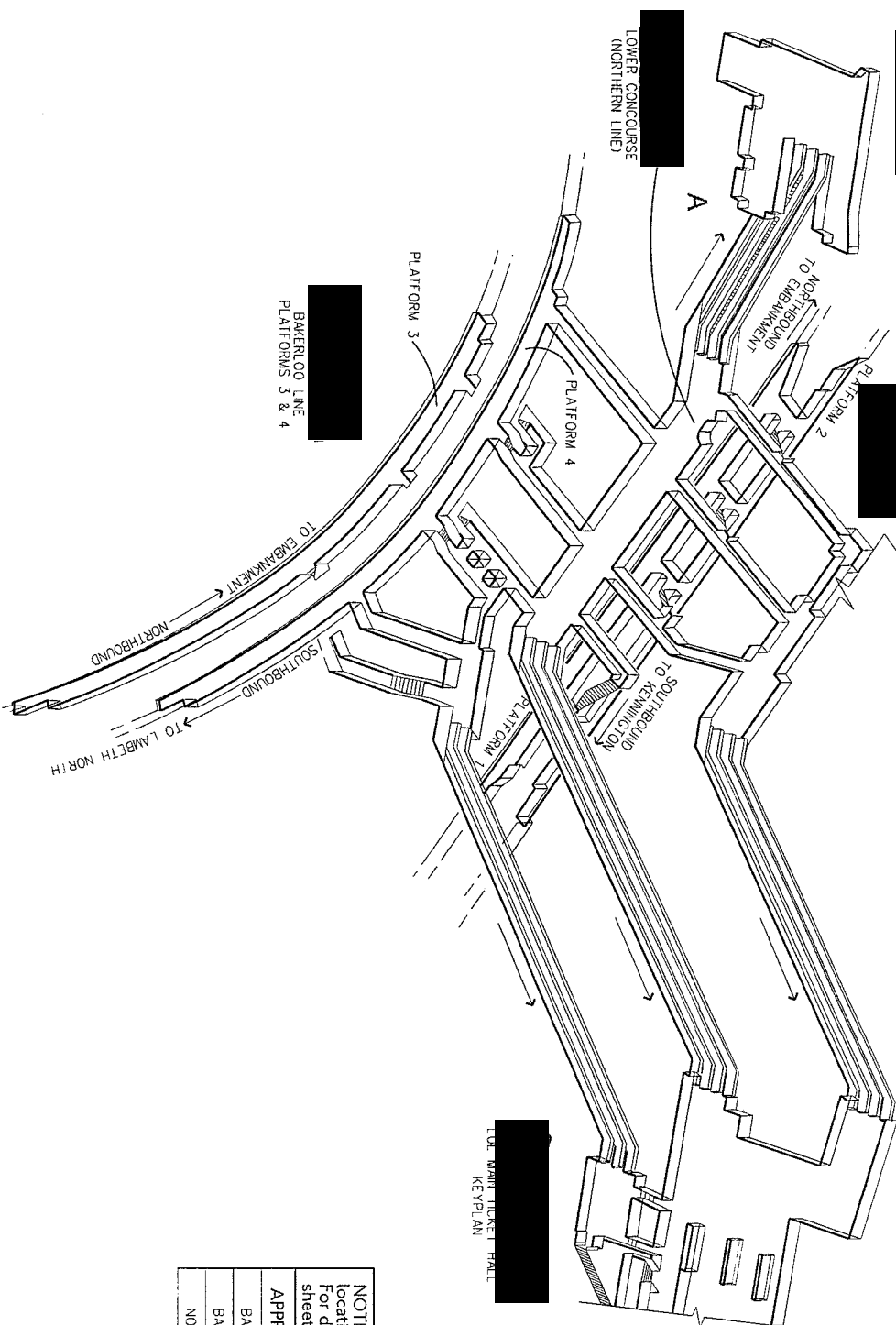


SHELL CENTRE TICKET HALL

**NORTHERN LINE
PLATFORMS 1 & 2**

JUBILEE LINE
INTERCHANGE
PASSAGE

N115-2C



LOL MARY TUCKE
KEYPLAN

NOTE: The Axonometric should be used as a location guide. For details of specific areas refer to the relevant sheets of the plan.

APPROXIMATE DEPTH BELOW STREET LEVEL

BAKERLOO LINE PLATFORMS (NORTHBOUND)	19.5m
--------------------------------------	-------

BAKERLOO LINE PLATFORMS (SOUTHBOUND)	16.4m
--------------------------------------	-------

NORTHERN LINE PLATFORMS

Waterloo

Axonometric 3

If any alterations or additions are needed to these layouts please contact [REDACTED]

STATION LAYOUT

Not for construction purposes



Tube Lines

Total of 56 Drawings
N115-1a to 51

Drawings Number:
N115-2cs

Issue: 17 (2008/09)

Revision:

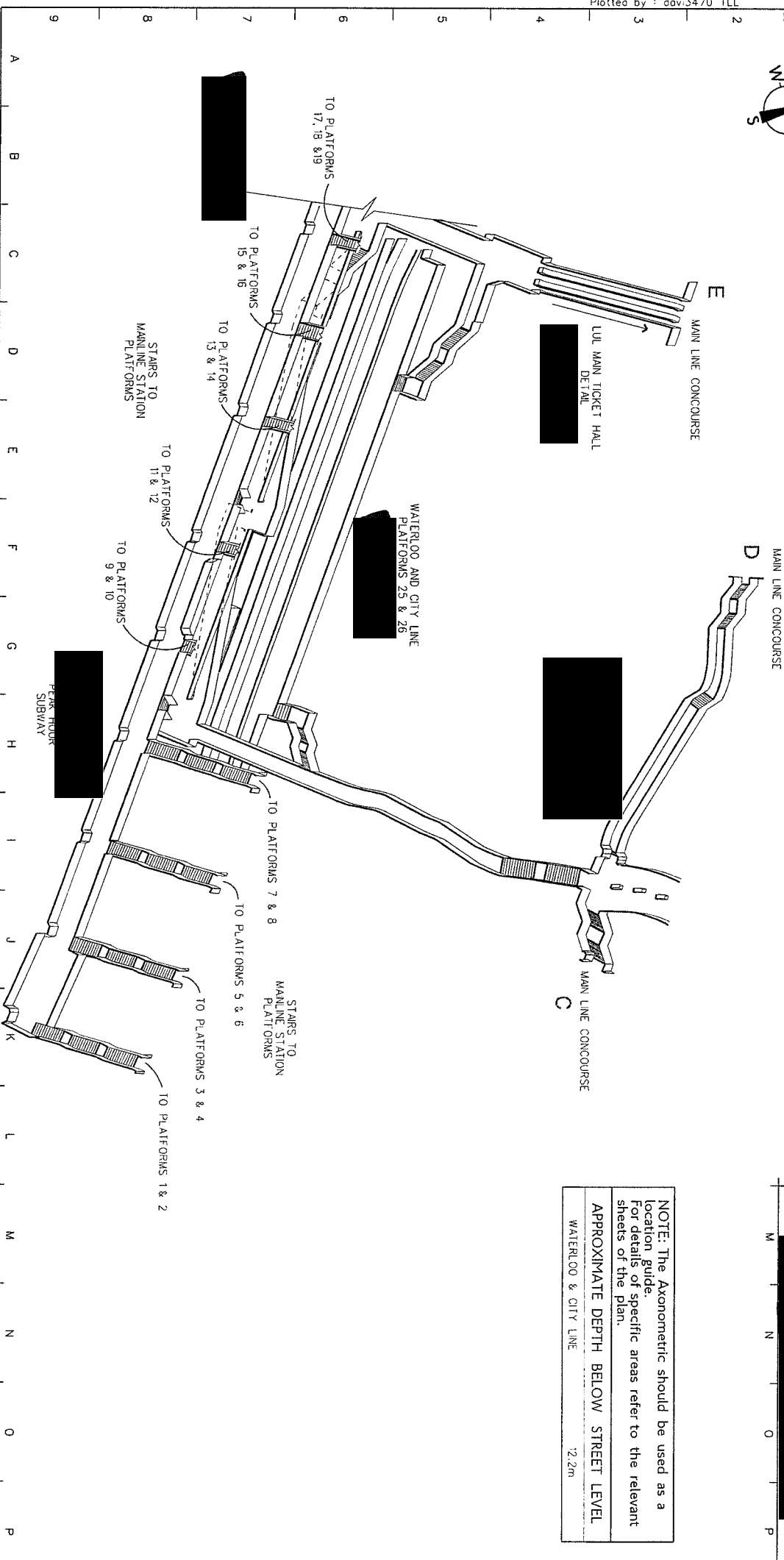
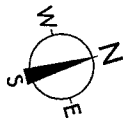
Survey Date: 11:09:08

Date:

Drawn by: AL

Drawn by:

Information current at date shown. For later control [REDACTED]



NOTE: The Axonometric should be used as a location guide. For details of specific areas refer to the relevant sheets of the plan.

APPROXIMATE DEPTH BELOW STREET LEVEL

WATERLOO & CITY LINE 12.2m

Plotted by : dav:3470 TLL

MStn (station)