

Key to symbols

- Interchange stations
- ≡ Connections with National Rail
- ⚓ Connections with riverboat services
- ✈ Airport interchange
- 🚊 Connection with Tramlink
- ★ Closed Sundays
- ▲ Served by Piccadilly line trains early morning and late evening
- ♿ Stations with wheelchair access (call TfL Access & Mobility for details)
- ♿↗ Stations with wheelchair access for one direction of travel only
- ♿ Stations with restricted wheelchair access - Shadwell (Docklands Light Railway only)
- Waterloo (Jubilee line only)
- West Ham (Jubilee line only)

Key to lines and points to remember

- Bakerloo**
- Central** No service Woodford - Hainault after 2000 daily.
- Circle** Cannon Street open until 2100 Mondays to Fridays. Closed Saturdays and Sundays.
- District** Cannon Street open until 2100 Mondays to Fridays. Closed Saturdays and Sundays. Earl's Court - Kensington (Olympia) 0700 to 2345 Mondays to Saturdays, 0800 to 2345 Sundays.
- East London** Shoreditch - Whitechapel 0700 to 1000 and 1530 to 1900 Mondays to Fridays. Closed Saturdays. Until 1500 Sundays.
- Hammersmith & City** No service Whitechapel - Barking early morning or late evening Mondays to Saturdays or all day Sundays.
- Jubilee**

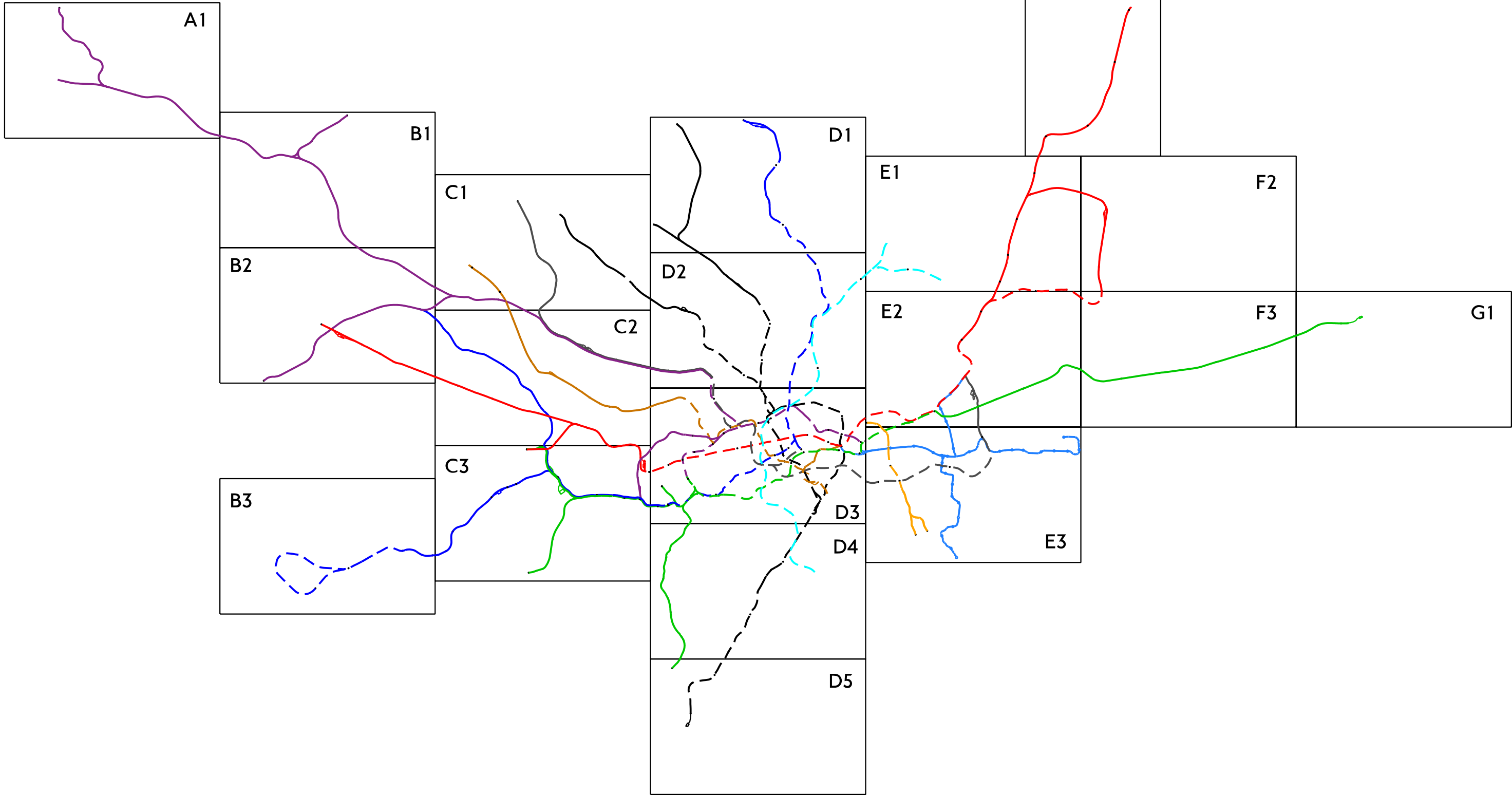
Other lines

- Metropolitan** For Chesham, change at Chalfont & Latimer on most trains.
- Northern** On Sundays between 1300 and 1730, Camden Town is open for connections and exit only.
- Piccadilly** No entry to Covent Garden on Saturdays between 1300 and 1700. Heathrow Terminal 4 open until 2345 Mondays to Saturdays and 2315 Sundays. No service Uxbridge - Rayners Lane in the early mornings.
- Victoria** 0615 to 2130 Mondays to Fridays. 0800 to 1830 Saturdays. Closed Sundays.
- Waterloo & City** 0615 to 2130 Mondays to Fridays. 0800 to 1830 Saturdays. Closed Sundays.
- DOCKLANDS** (DLR)
- National Rail**

Certain stations are closed on public holidays.

© Transport for London

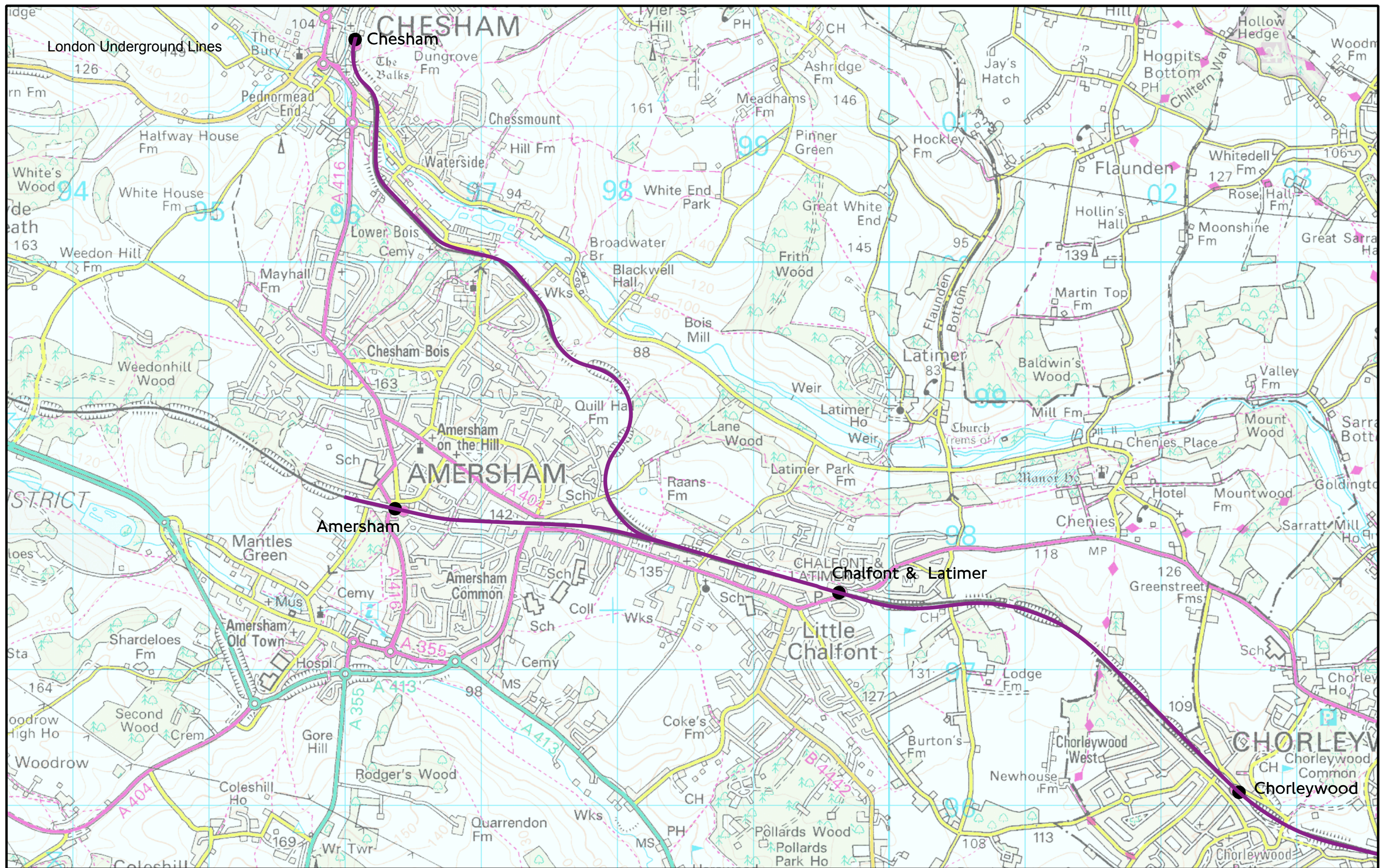
London Underground Lines



London Underground Limited

Prepared by London Underground Limited
Chief Engineers Directorate - Infrastructure Protection
Telephone: 020 7027 9543 Fax: 020 7027 9606

LUL Route Maps
Index Diagram



This map is based upon the Ordnance Survey material with the permission of Ordnance Survey on behalf of the Controller of Her Majesty's Stationery Office, © Crown copyright. Unauthorised reproduction infringes Crown copyright and may lead to prosecution or civil proceedings. London Underground Ltd. Licence number LA100032379. 2004.



London Underground Limited

LUL Route Maps

Prepared by London Underground Limited
Chief Engineers Directorate - Infrastructure Protection
Telephone: 020 7027 9543 Fax: 020 7027 9606

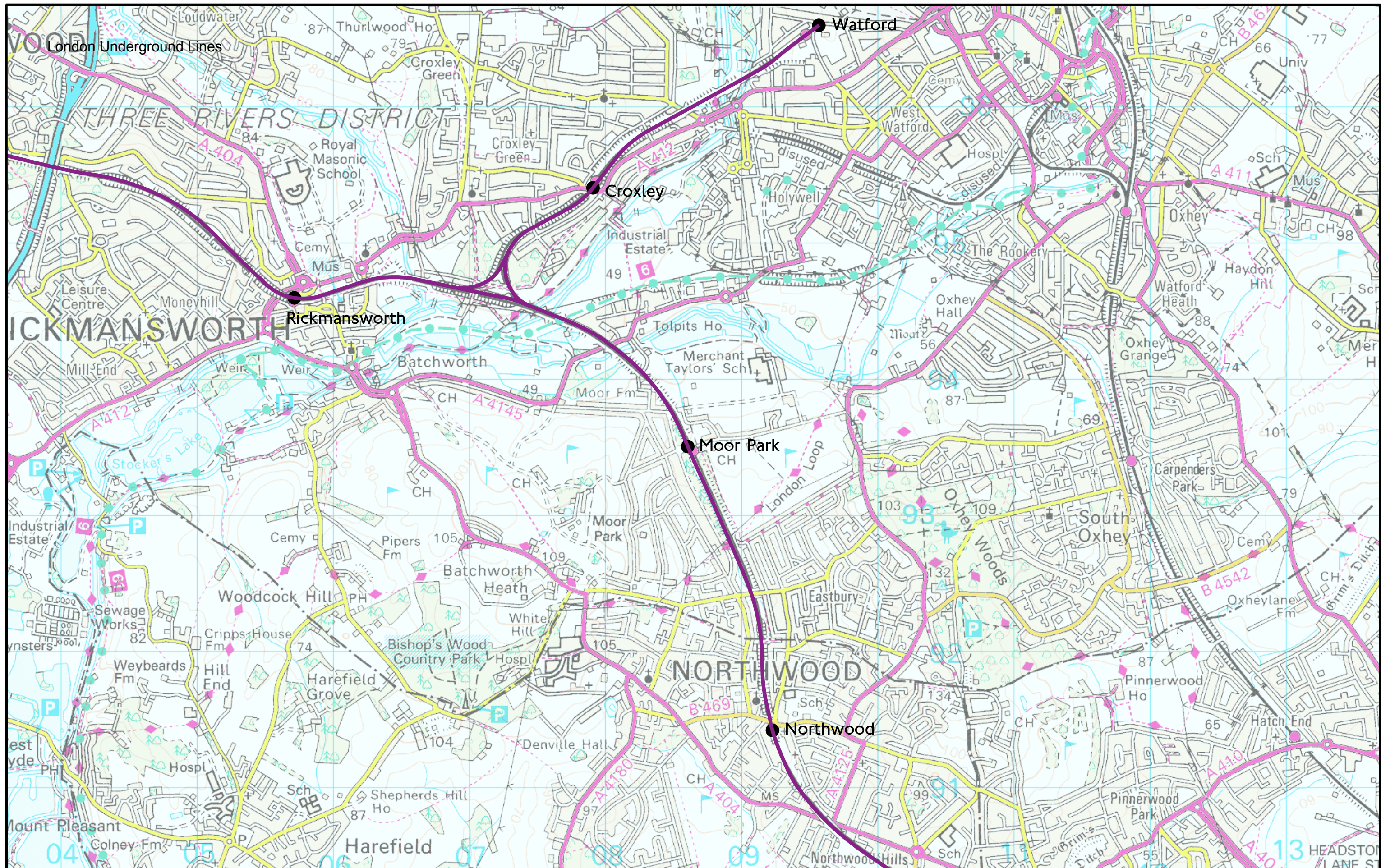
Date

December 2004

Drawing No

A 1

Rev



This map is based upon the Ordnance Survey material with the permission of Ordnance Survey on behalf of the Controller of Her Majesty's Stationery Office, © Crown copyright. Unauthorised reproduction infringes Crown copyright and may lead to prosecution or civil proceedings. London Underground Ltd. Licence number La100032379. 2004.



London Underground Limited

LUL Route Maps

Prepared by London Underground Limited
Chief Engineers Directorate - Infrastructure Protection
Telephone: 020 7027 9543 Fax: 020 7027 9606

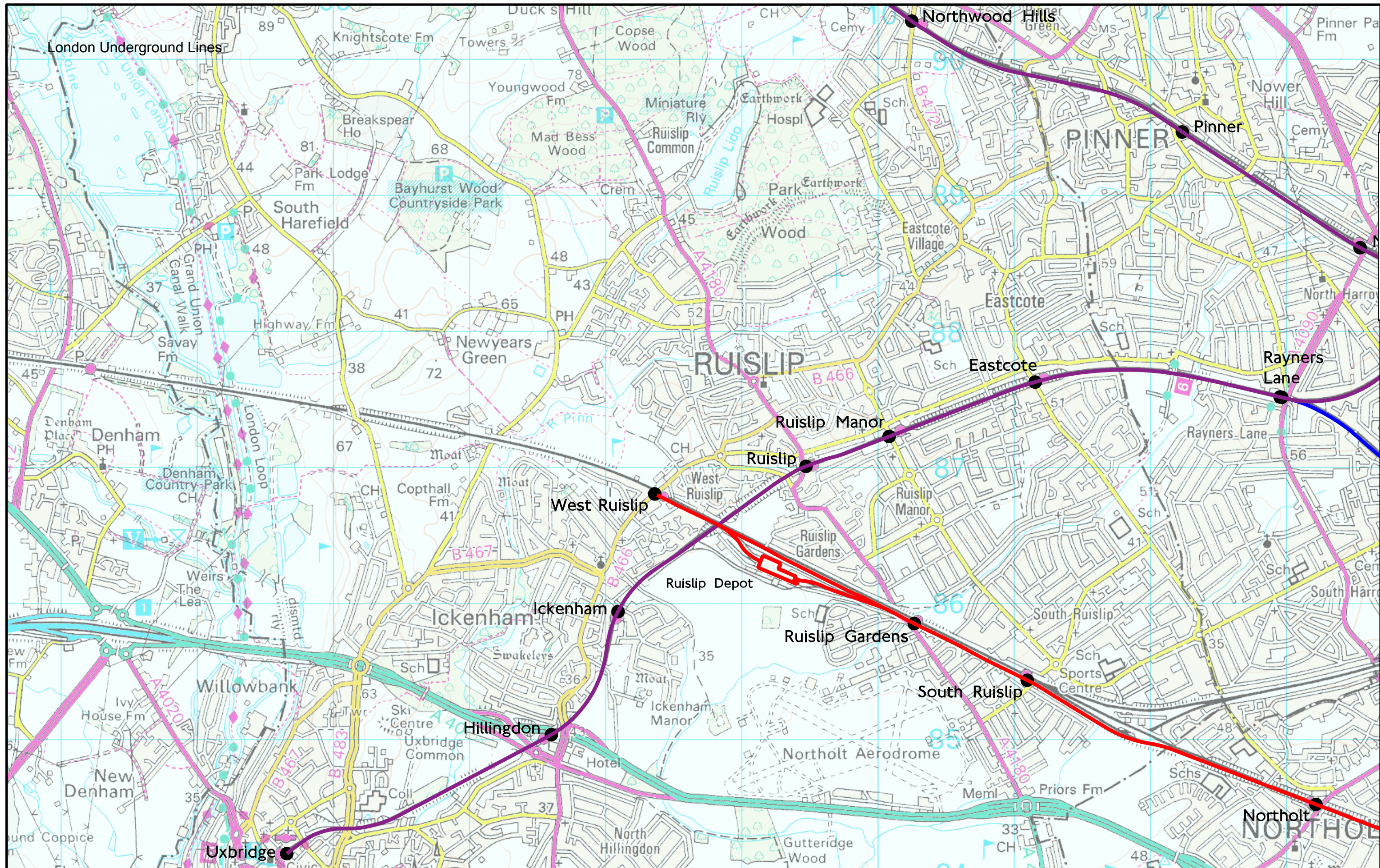
Date

December 2004

Drawing No

B 1

Rev



This map is based upon the Ordnance Survey material with the permission of Ordnance Survey on behalf of the Controller of Her Majesty's Stationery Office, © Crown copyright. Unauthorised reproduction infringes Crown copyright and may lead to prosecution or civil proceedings. London Underground Ltd. Licence number LA100032379. 2004.



London Underground Limited

LUL Route Maps

Prepared by London Underground Limited
Chief Engineers Directorate - Infrastructure Protection
Telephone: 020 7027 9543 Fax: 020 7027 9606

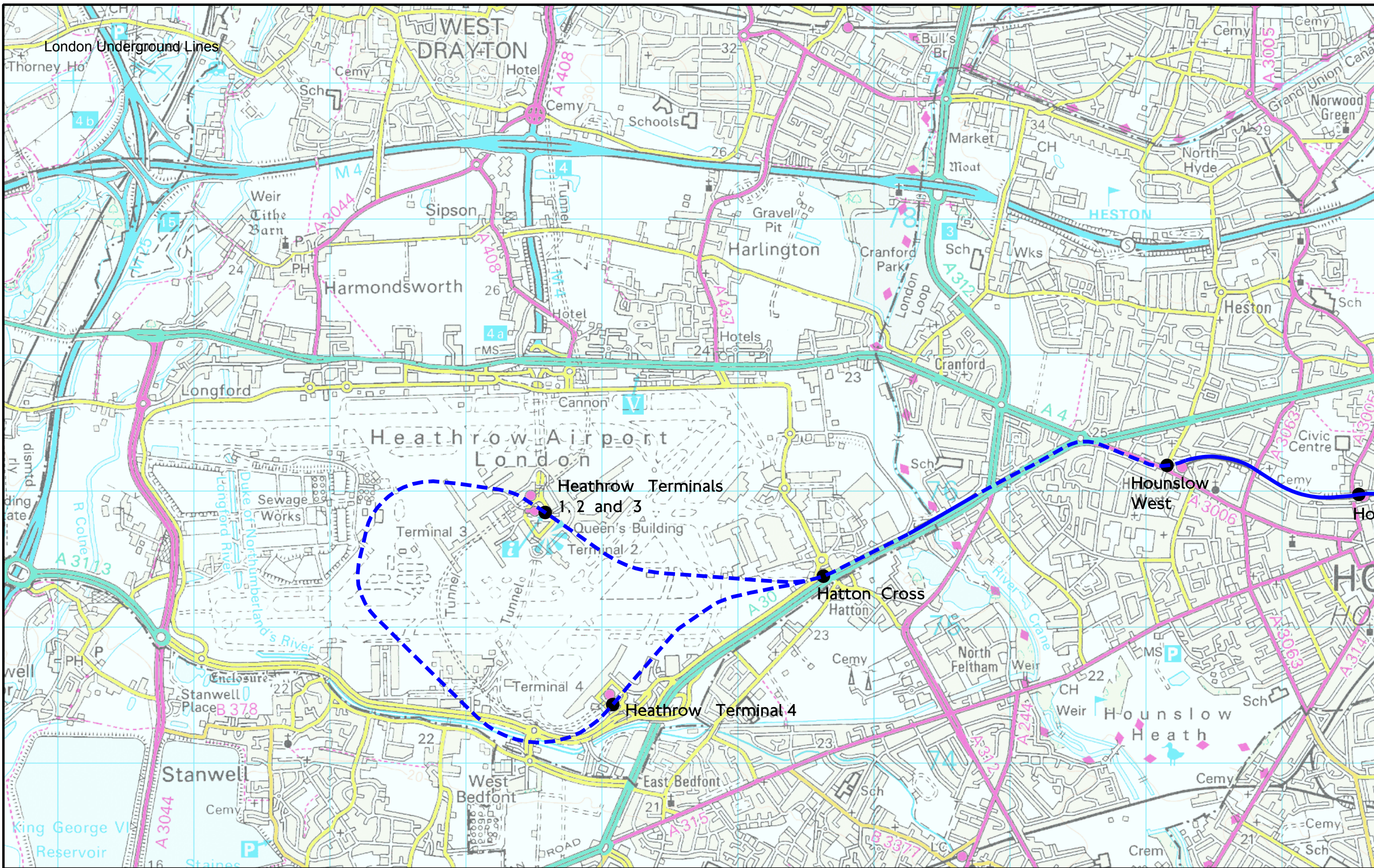
Date

December 2004

Drawing No

B 2

Rev



This map is based upon the Ordnance Survey material with the permission of Ordnance Survey on behalf of the Controller of Her Majesty's Stationery Office, © Crown copyright. Unauthorised reproduction infringes Crown copyright and may lead to prosecution or civil proceedings. London Underground Ltd. Licence number LA100032379. 2004.



London Underground Limited

LUL Route Maps

Prepared by London Underground Limited
Chief Engineers Directorate - Infrastructure Protection
Telephone: 020 7027 9543 Fax: 020 7027 9606

Date

December 2004

Drawing No

B 3

Rev



LUL Route Maps

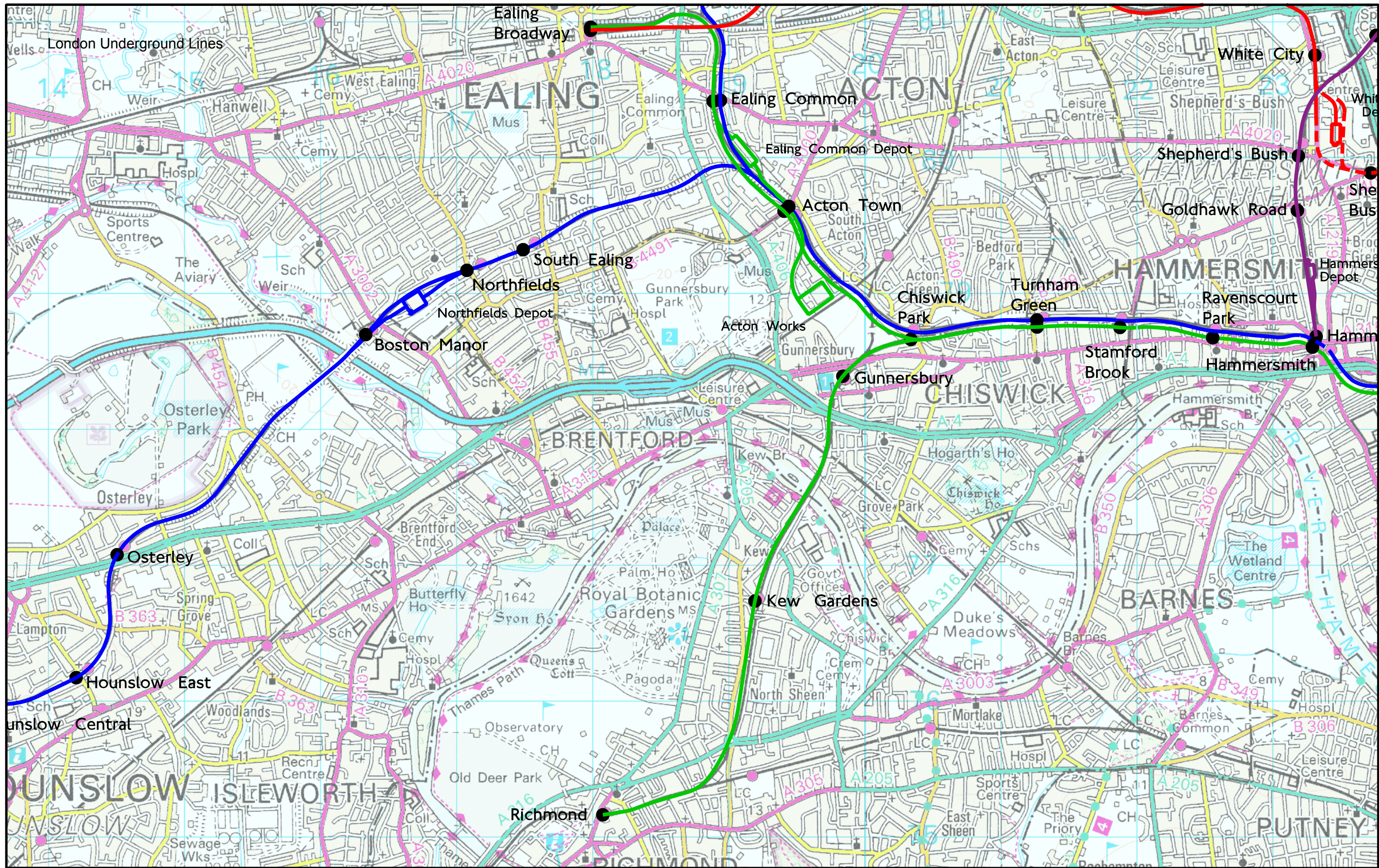
Date _____

December 2004

Drawing No

C 2

Rev



This map is based upon the Ordnance Survey material with the permission of Ordnance Survey on behalf of the Controller of Her Majesty's Stationery Office, © Crown copyright.
Unauthorised reproduction infringes Crown copyright and may lead to prosecution or civil proceedings.
London Underground Ltd. Licence number LA100032379. 2004.



London Underground Limited

LUL Route Maps

Prepared by London Underground Limited
Chief Engineers Directorate - Infrastructure Protection
Telephone: 020 7027 9543 Fax: 020 7027 9606

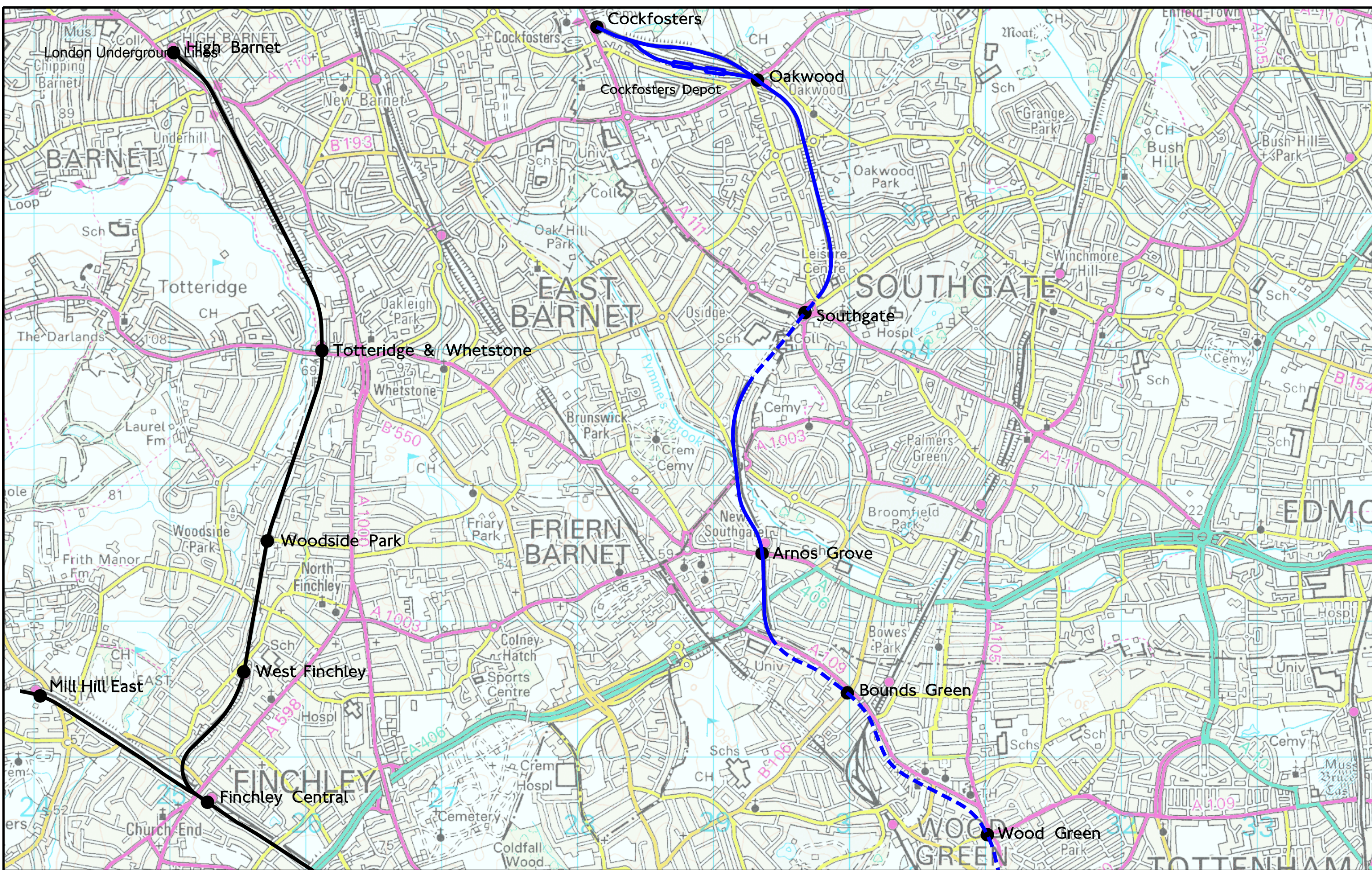
Date

December 2004

Drawing No

C 3

Rev



This map is based upon the Ordnance Survey material with the permission of Ordnance Survey on behalf of the Controller of Her Majesty's Stationery Office, © Crown copyright. Unauthorised reproduction infringes Crown copyright and may lead to prosecution or civil proceedings. London Underground Ltd. Licence number LA100032379. 2004.



London Underground Limited

Prepared by London Underground Limited
Chief Engineers Directorate - Infrastructure Protection
Telephone: 020 7027 954. Fax: 020 7027 9606

LUL Route Maps

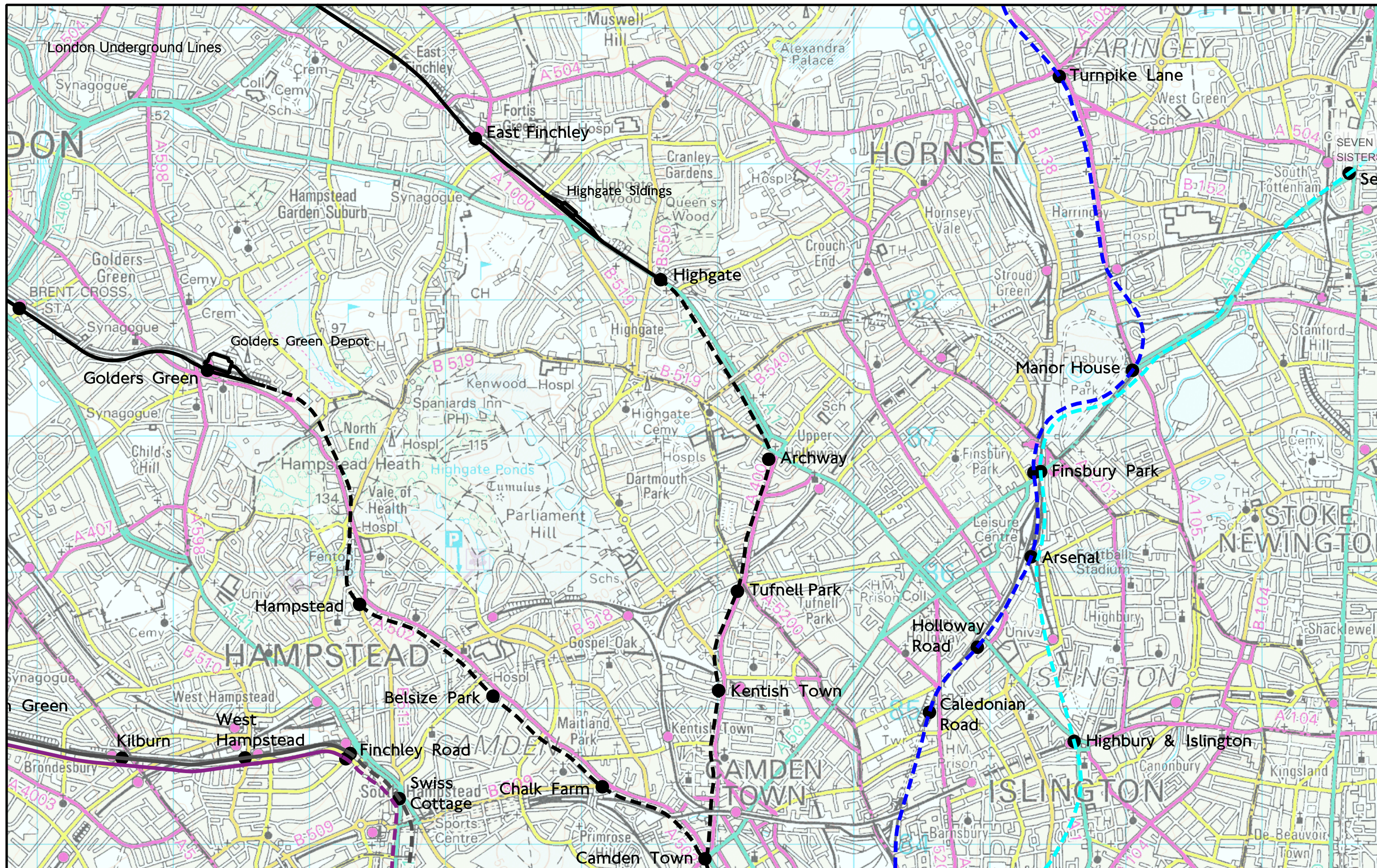
Date

December 2004

Drawing No

D 1

Rev



This map is based upon the Ordnance Survey material with the permission of Ordnance Survey on behalf of the Controller of Her Majesty's Stationery Office, © Crown copyright. Unauthorised reproduction infringes Crown copyright and may lead to prosecution or civil proceedings. London Underground Ltd. Licence number LA100032379. 2004.



London Underground Limited

LUL Route Maps

Prepared by London Underground Limited
Chief Engineers Directorate - Infrastructure Protection
Telephone: 020 7027 9543 Fax: 020 7027 9606

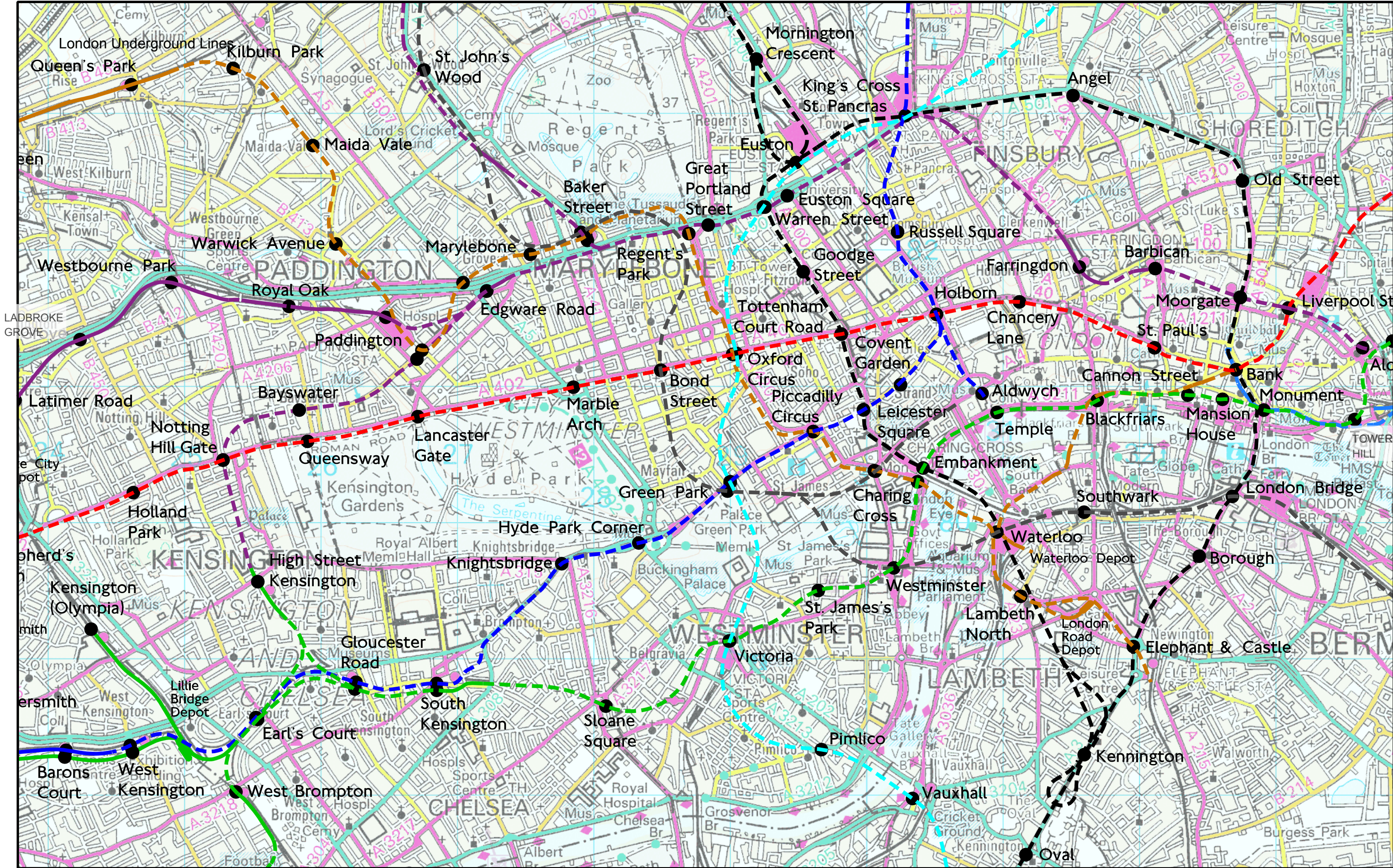
Date

December 2004


Drawing No

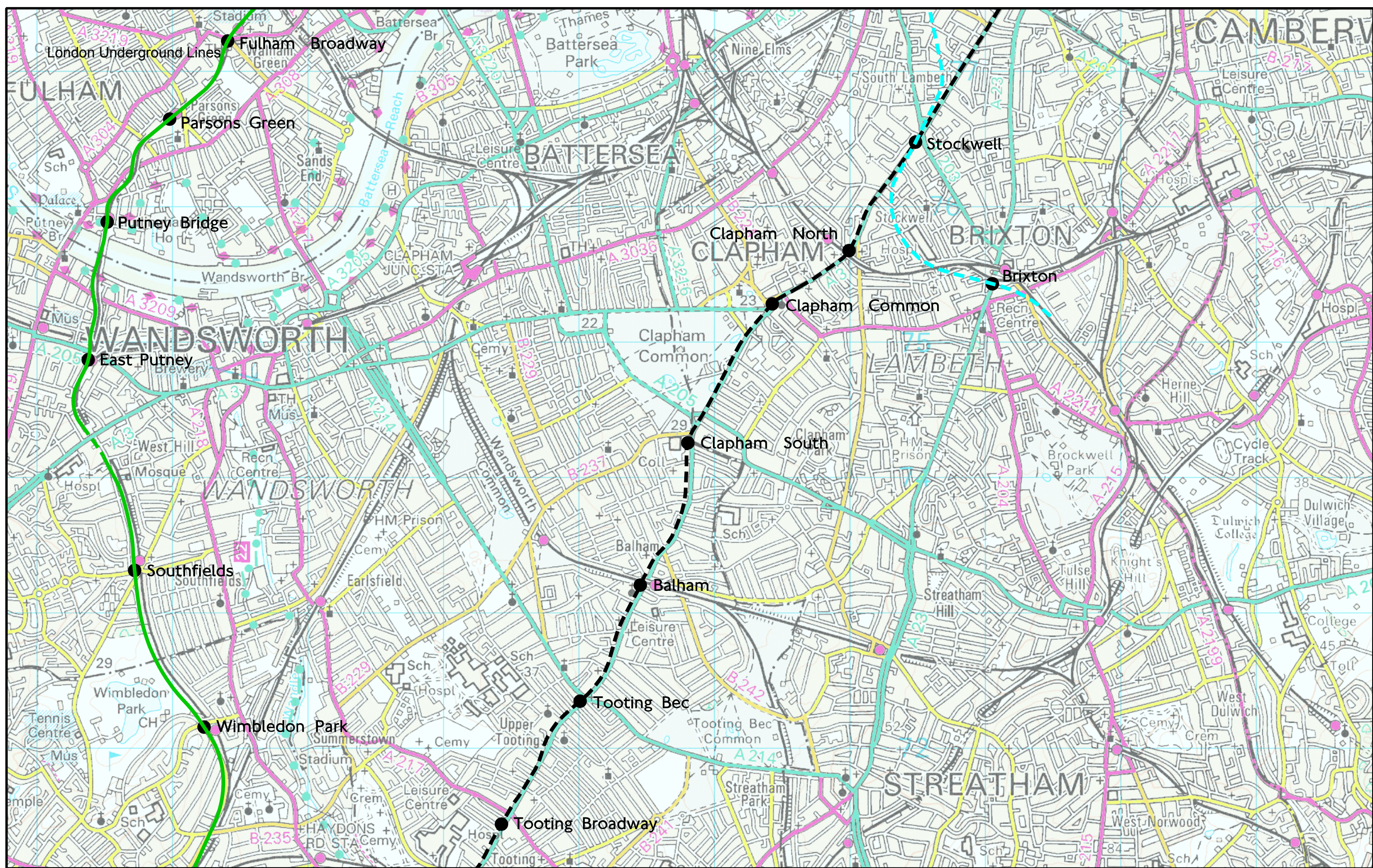
D 2

Rev



This map is based upon the Ordnance Survey material with the permission of Ordnance Survey on behalf of the Controller of Her Majesty's Stationery Office, © Crown copyright.
Unauthorised reproduction infringes Crown copyright and may lead to prosecution or civil proceedings.
London Underground Ltd. Licence number LA100032379. 2004.

	London Underground Limited		LUL Route Maps	
	Prepared by London Underground Limited Chief Engineers Directorate - Infrastructure Protection Telephone: 020 7027 9543 Fax: 020 7027 9606		Date December 2004	Drawing No D 3



This map is based upon the Ordnance Survey material with the permission of Ordnance Survey on behalf of the Controller of Her Majesty's Stationery Office, © Crown copyright. Unauthorised reproduction infringes Crown copyright and may lead to prosecution or civil proceedings. London Underground Ltd. Licence number LA100032379. 2004.



London Underground Limited

LUL Route Maps

Prepared by London Underground Limited
Chief Engineers Directorate - Infrastructure Protection
Telephone: 020 7027 9543 Fax: 020 7027 9606

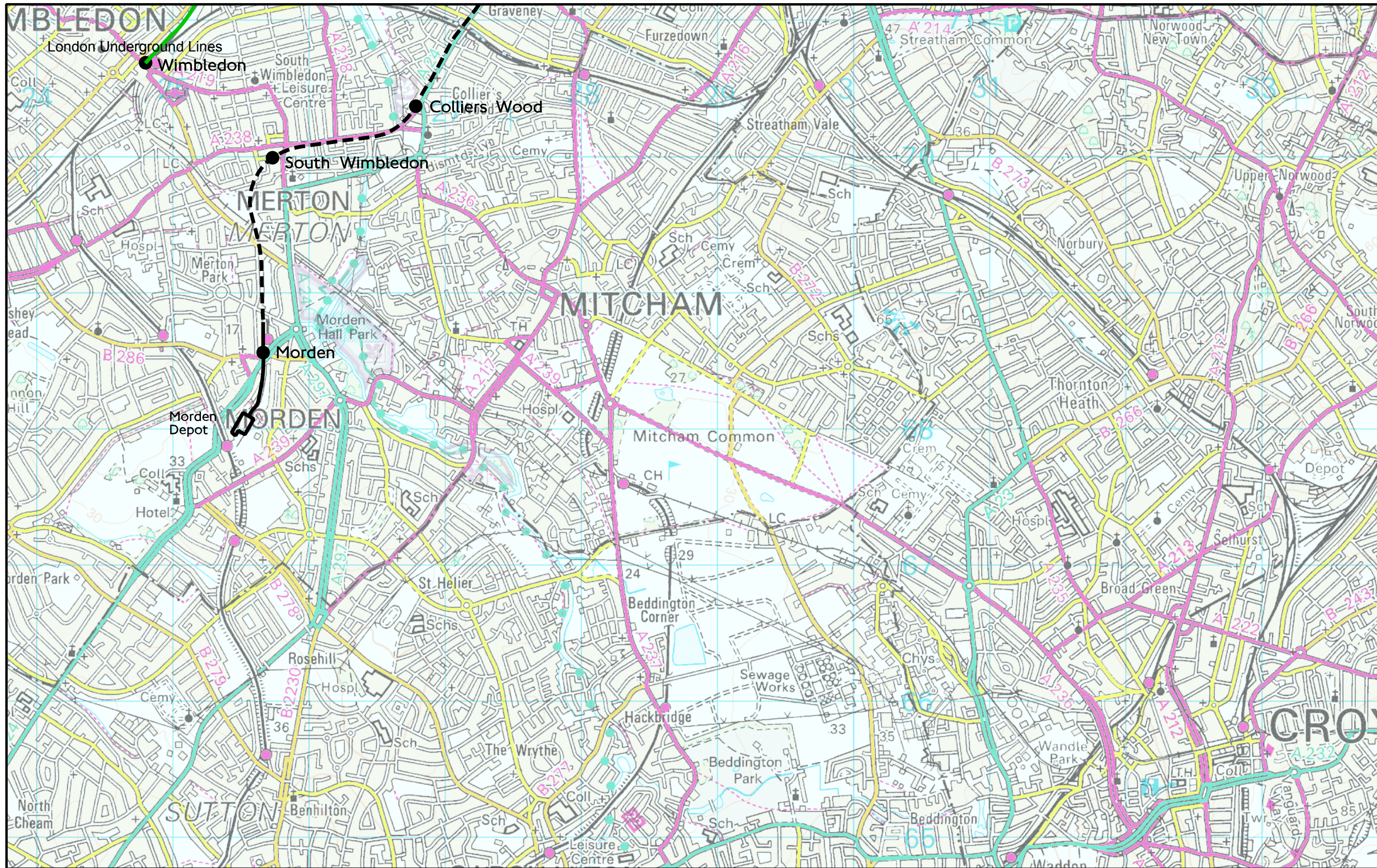
Date

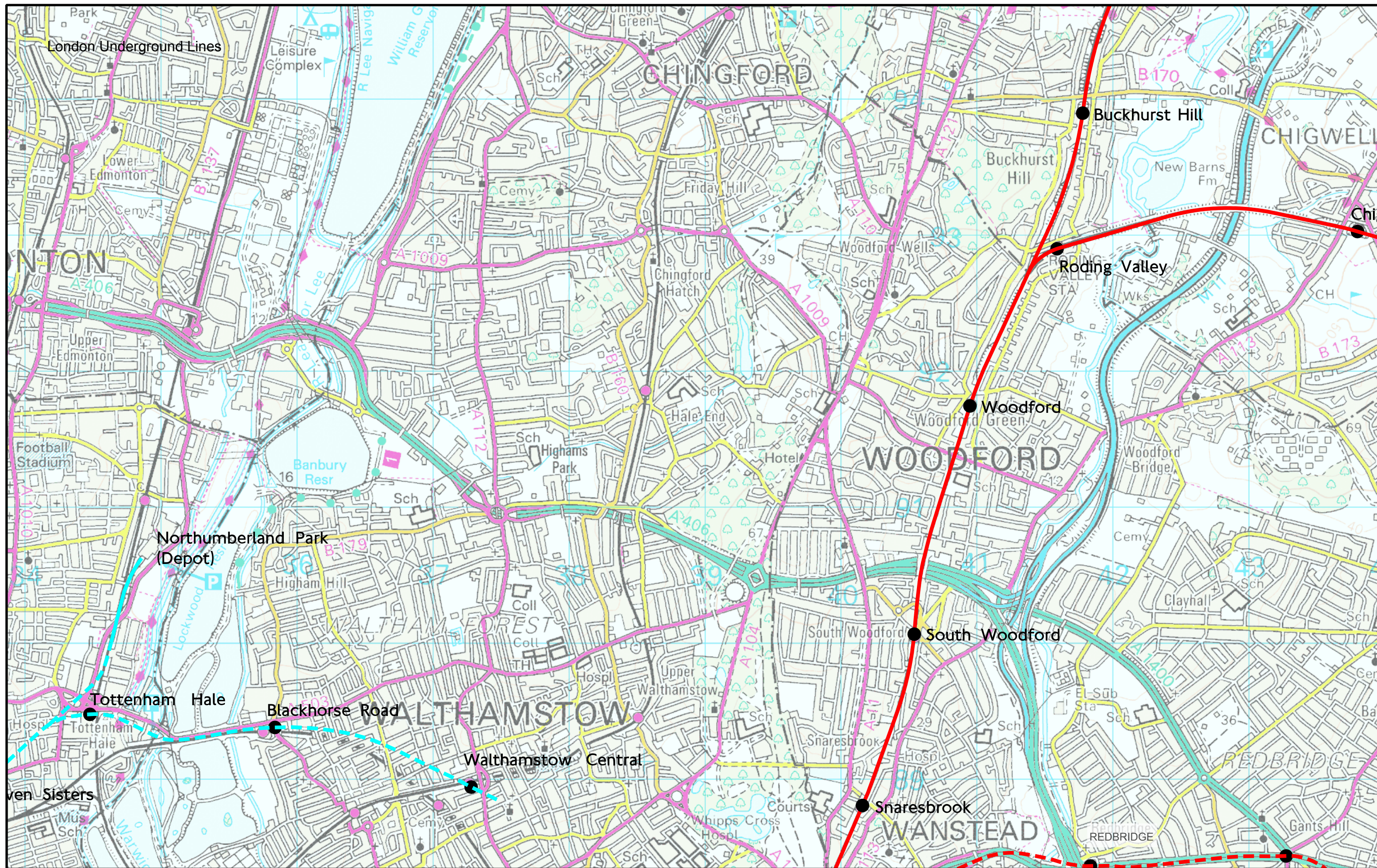
December 2004

Drawing No

D 4

Rev





This map is based upon the Ordnance Survey material with the permission of Ordnance Survey on behalf of the Controller of Her Majesty's Stationery Office, © Crown copyright. Unauthorised reproduction infringes Crown copyright and may lead to prosecution or civil proceedings. London Underground Ltd. Licence number LA100032379. 2004.



London Underground Limited

Prepared by London Underground Limited
Chief Engineers Directorate - Infrastructure Protection
Telephone: 020 7027 9543 Fax: 020 7027 9606

LUL Route Maps

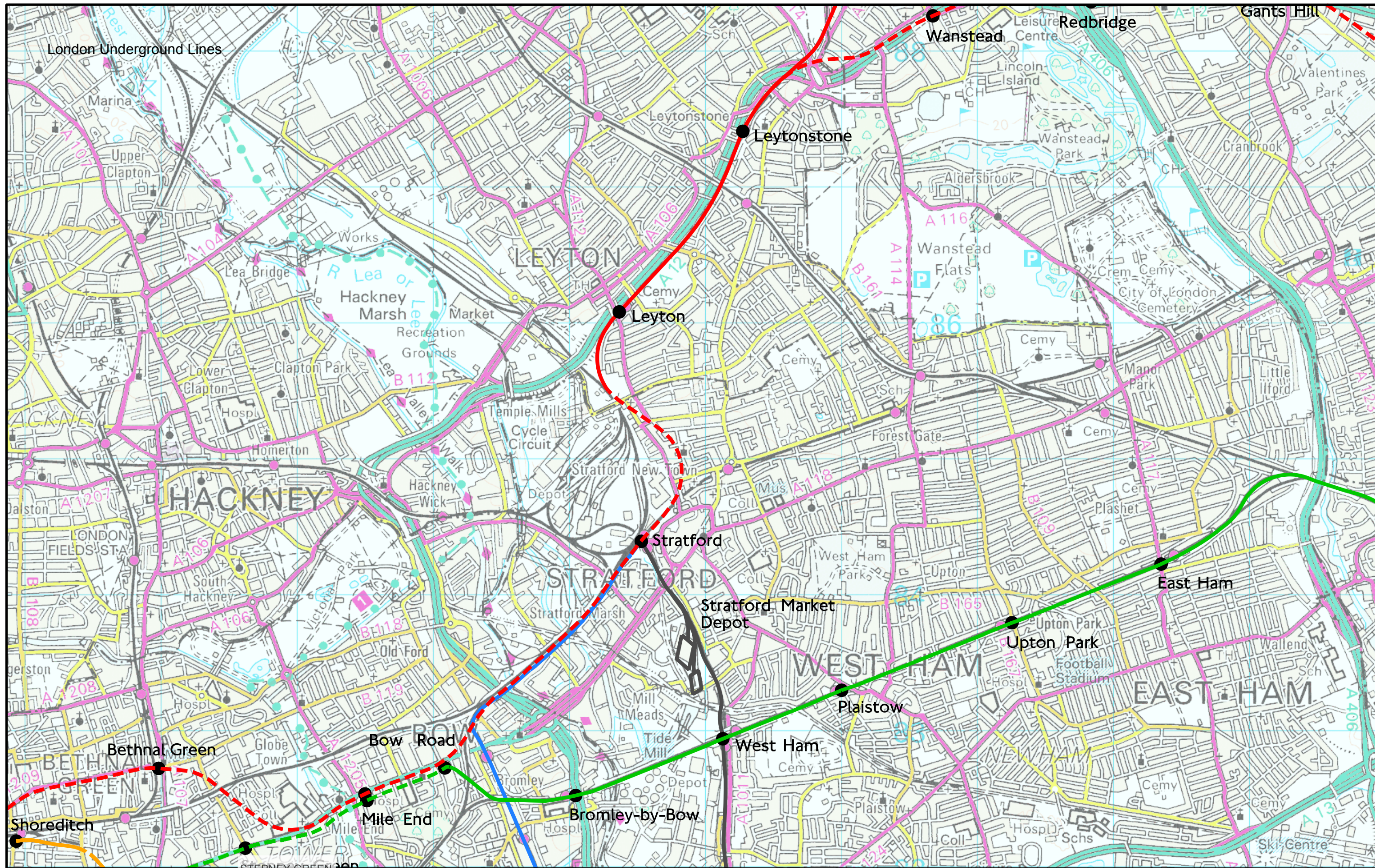
Date

December 2004

Drawing No

E 1

Rev



This map is based upon the Ordnance Survey material with the permission of Ordnance Survey on behalf of the Controller of Her Majesty's Stationery Office, © Crown copyright. Unauthorised reproduction infringes Crown copyright and may lead to prosecution or civil proceedings. London Underground Ltd. Licence number LA100032379. 2004.



London Underground Limited

LUL Route Maps

Prepared by London Underground Limited
Chief Engineers Directorate - Infrastructure Protection
Telephone: 020 7027 9543 Fax: 020 7027 9606

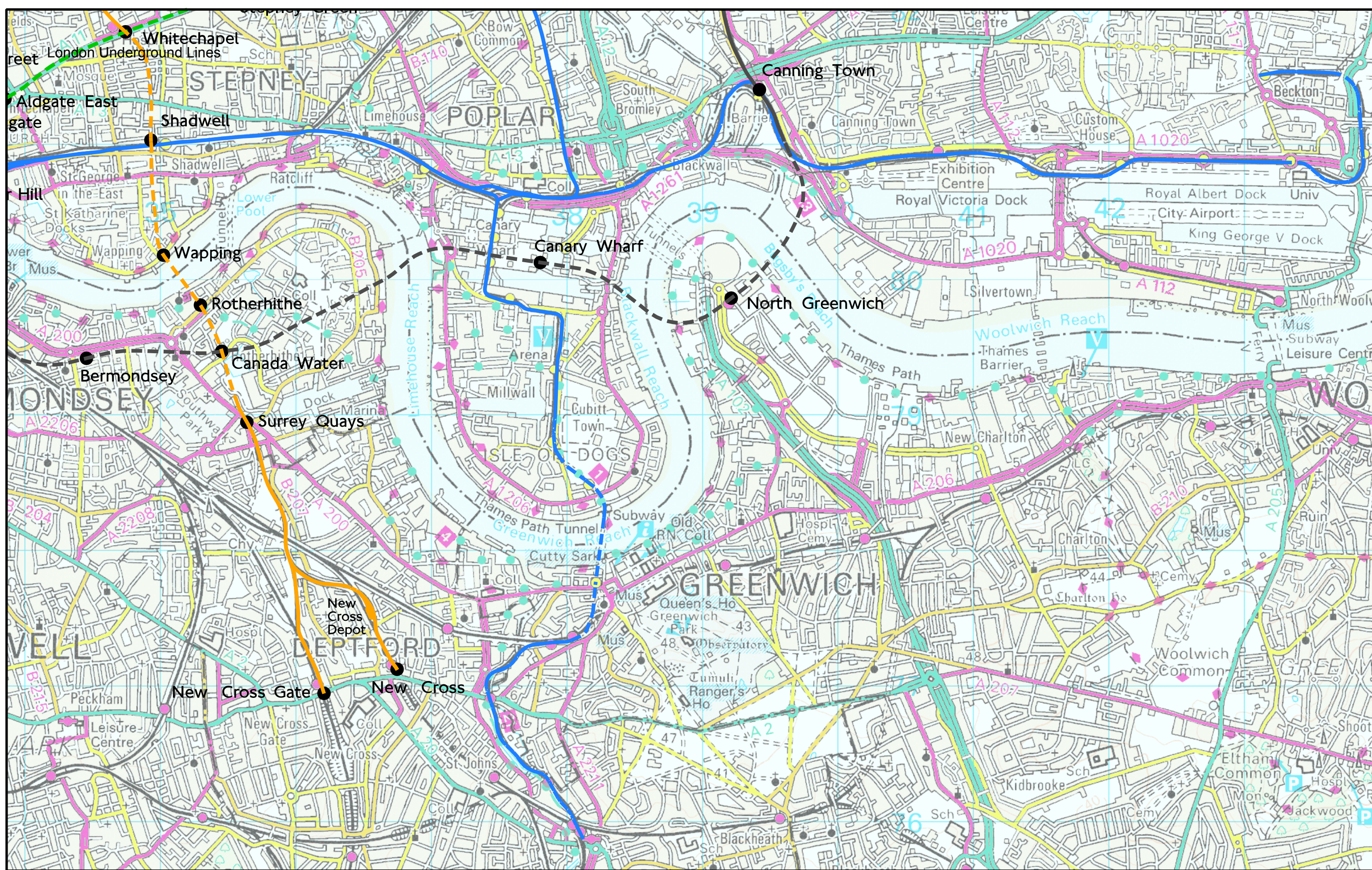
Date

December 2004

Drawing No

E 2

Rev



This map is based upon the Ordnance Survey material with the permission of Ordnance Survey on behalf of the Controller of Her Majesty's Stationery Office, © Crown copyright. Unauthorised reproduction infringes Crown copyright and may lead to prosecution or civil proceedings. London Underground Ltd. Licence number LA100032379. 2004.



London Underground Limited

LUL Route Maps

Prepared by London Underground Limited
Chief Engineers Directorate - Infrastructure Protection
Telephone: 020 7027 9543 Fax: 020 7027 9606

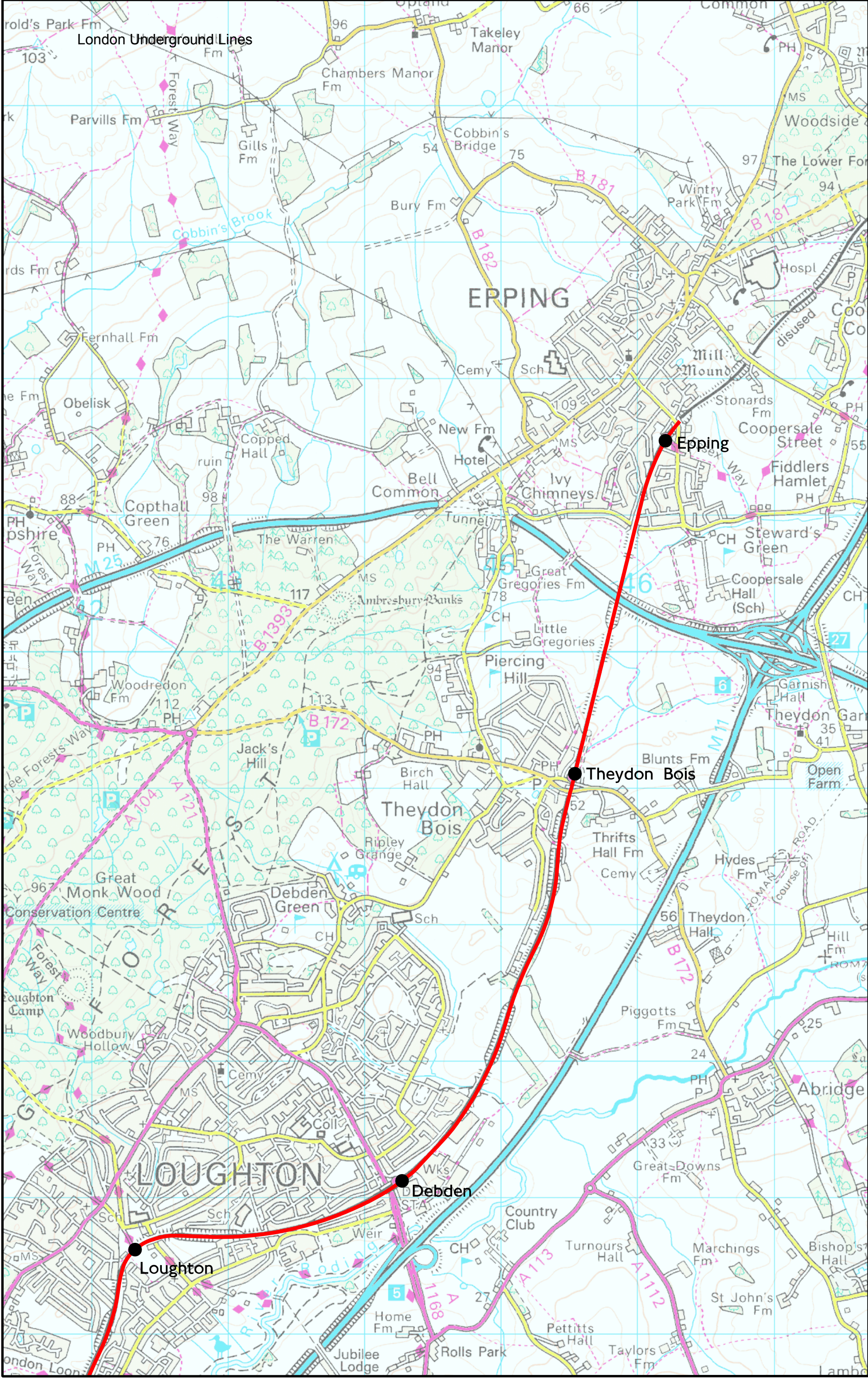
Date


December 2004

Drawing No

E 3

Rev





LUL Route Maps

London Underground Limited

This map is based upon the Ordnance Survey material with the permission of Ordnance Survey on behalf of the Controller of Her Majesty's Stationery Office, © Crown copyright.
Unauthorised reproduction infringes Crown copyright and may lead to prosecution or civil proceedings.
London Underground Ltd. Licence number LA100032379. 2004.

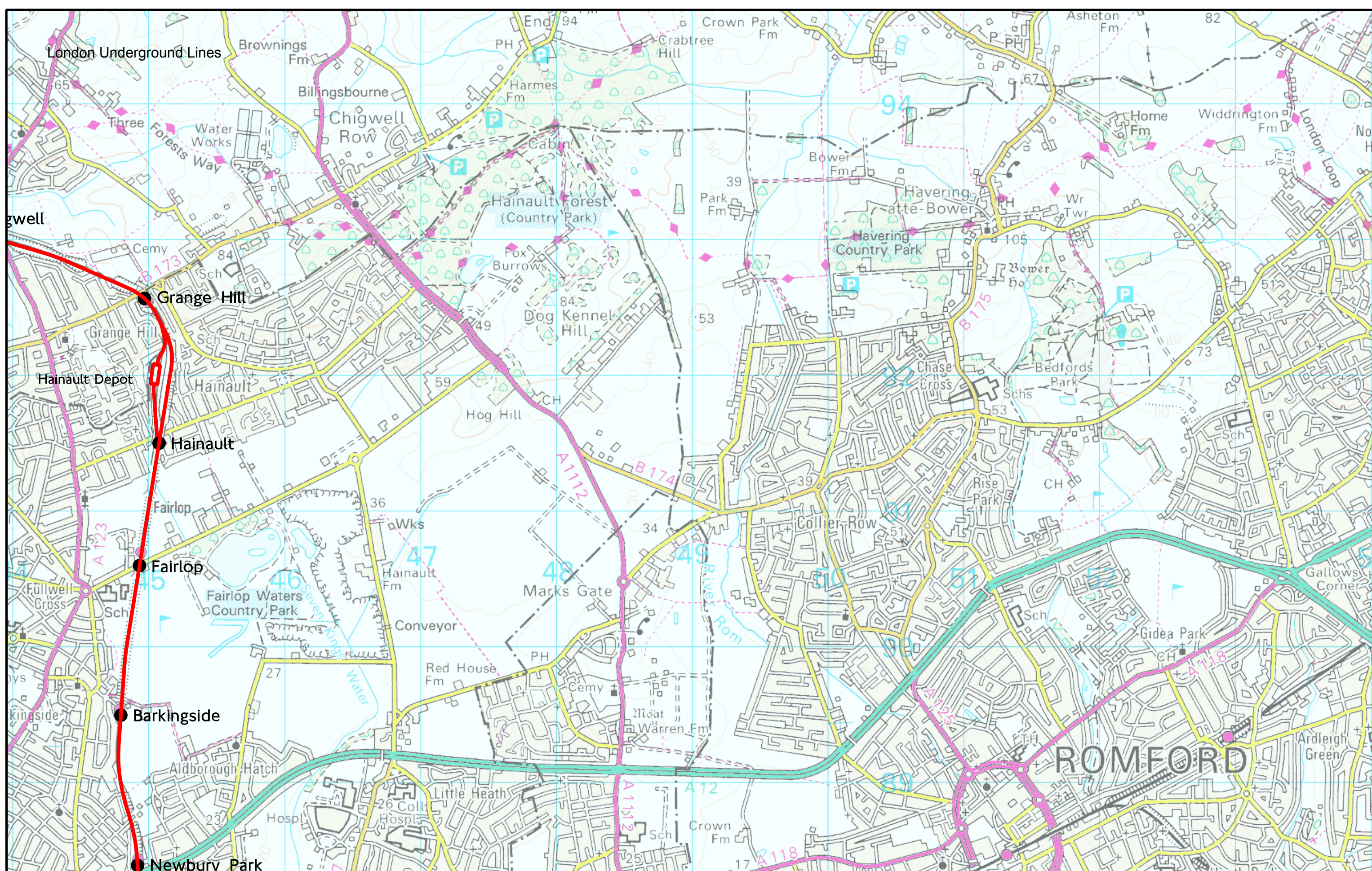
Prepared by London Underground Limited
Chief Engineers Directorate - Infrastructure Protection
Telephone: 020 7027 9543

December 2004

Drawing No

Rev

F 1



This map is based upon the Ordnance Survey material with the permission of Ordnance Survey on behalf of the Controller of Her Majesty's Stationery Office, © Crown copyright.
 Unauthorised reproduction infringes Crown copyright and may lead to prosecution or civil proceedings.
 London Underground Ltd. Licence number LA100032379. 2004.



London Underground Limited

LUL Route Maps

Prepared by London Underground Limited
 Chief Engineers Directorate - Infrastructure Protection
 Telephone: 020 7027 9543 Fax: 020 7027 9606

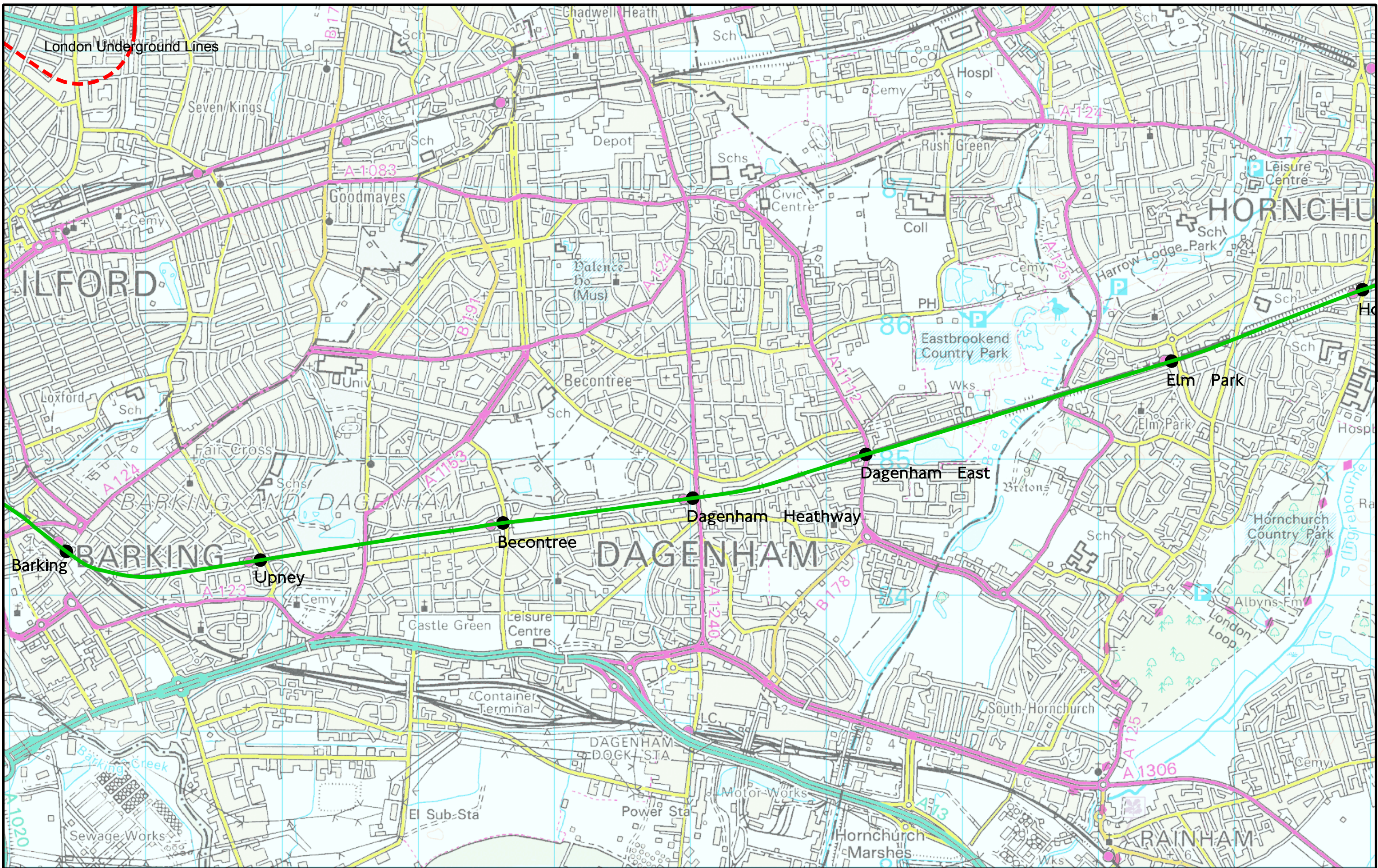
Date

December 2004

Drawing No

F 2

Rev



This map is based upon the Ordnance Survey material with the permission of Ordnance Survey on behalf of the Controller of Her Majesty's Stationery Office, (© Crown copyright. Unauthorised reproduction infringes Crown copyright and may lead to prosecution or civil proceedings. London Underground Ltd. Licence number LA100032379. 2004.



London Underground Limited

LUL Route Maps

Prepared by London Underground Limited
Chief Engineers Directorate - Infrastructure Protection
Telephone: 020 7027 9543 Fax: 020 7027 9606

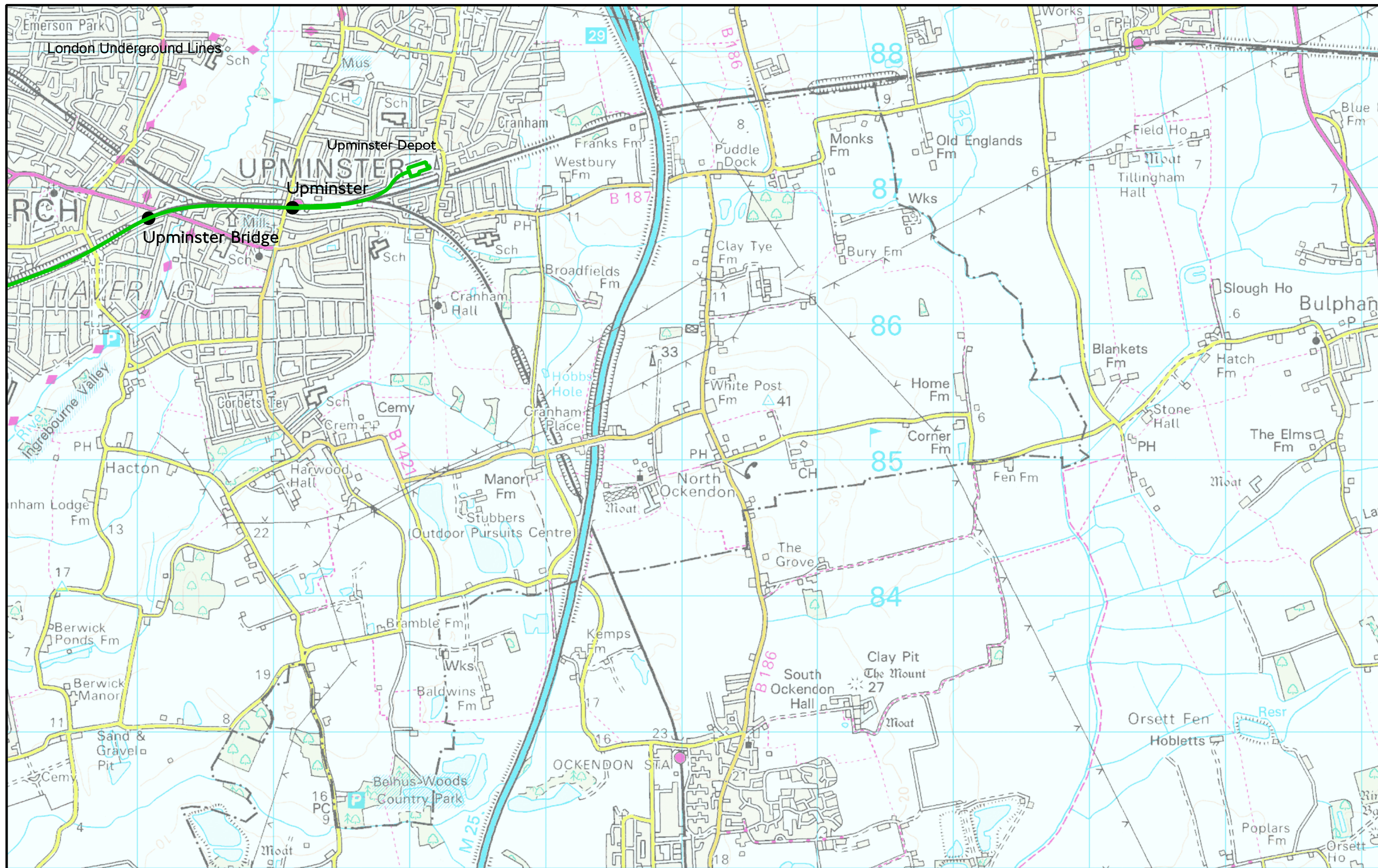
Date

December 2004

Drawing No

F 3

Rev



This map is based upon the Ordnance Survey material with the permission of Ordnance Survey on behalf of the Controller of Her Majesty's Stationery Office, © Crown copyright. Unauthorised reproduction infringes Crown copyright and may lead to prosecution or civil proceedings. London Underground Ltd. Licence number LA100032379. 2004.



London Underground Limited

LUL Route Maps

Prepared by London Underground Limited
Chief Engineers Directorate - Infrastructure Protection
Telephone: 020 7027 9543 Fax: 020 7027 9606

Date

December 2004

Drawing No

G 1

Rev