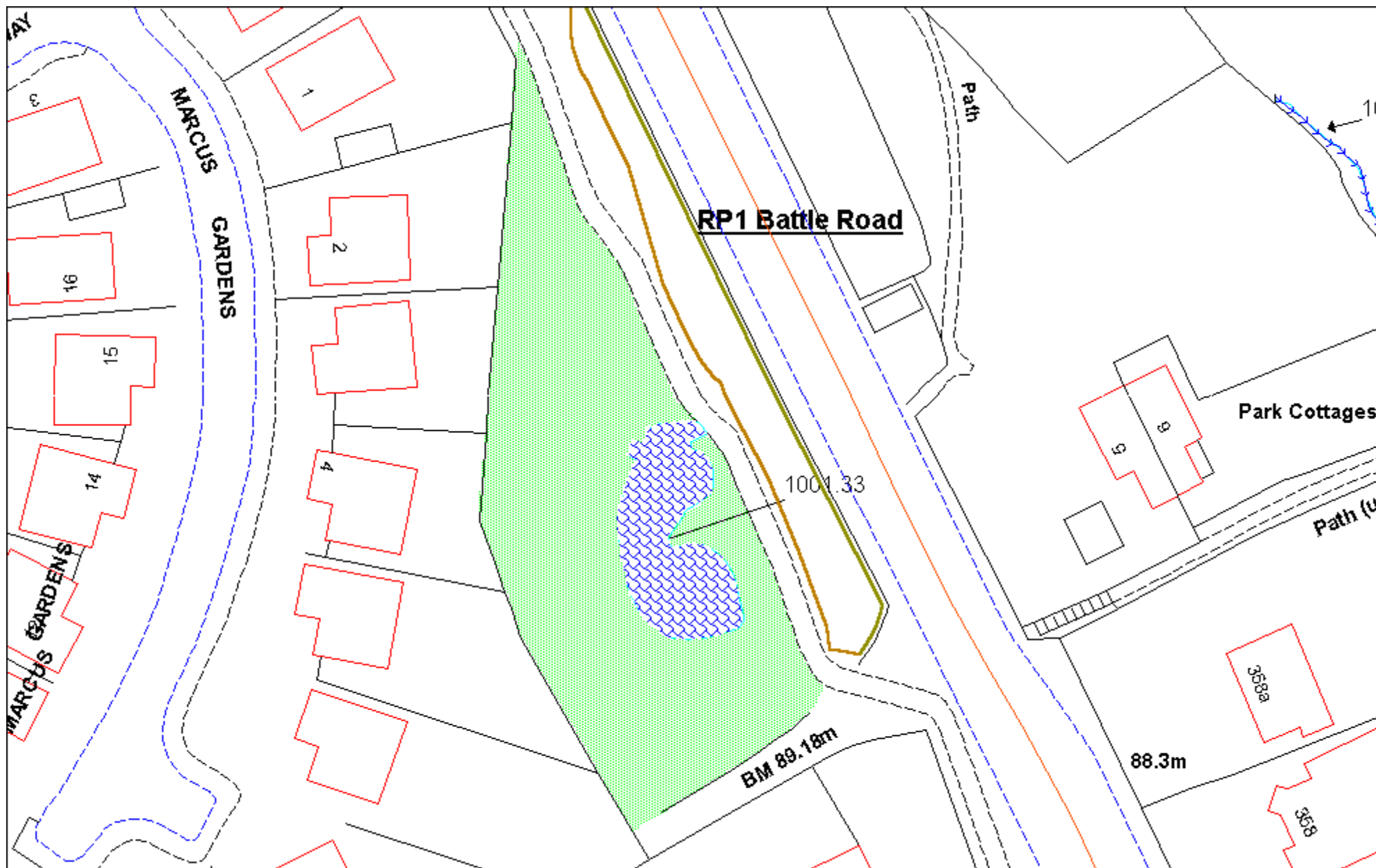
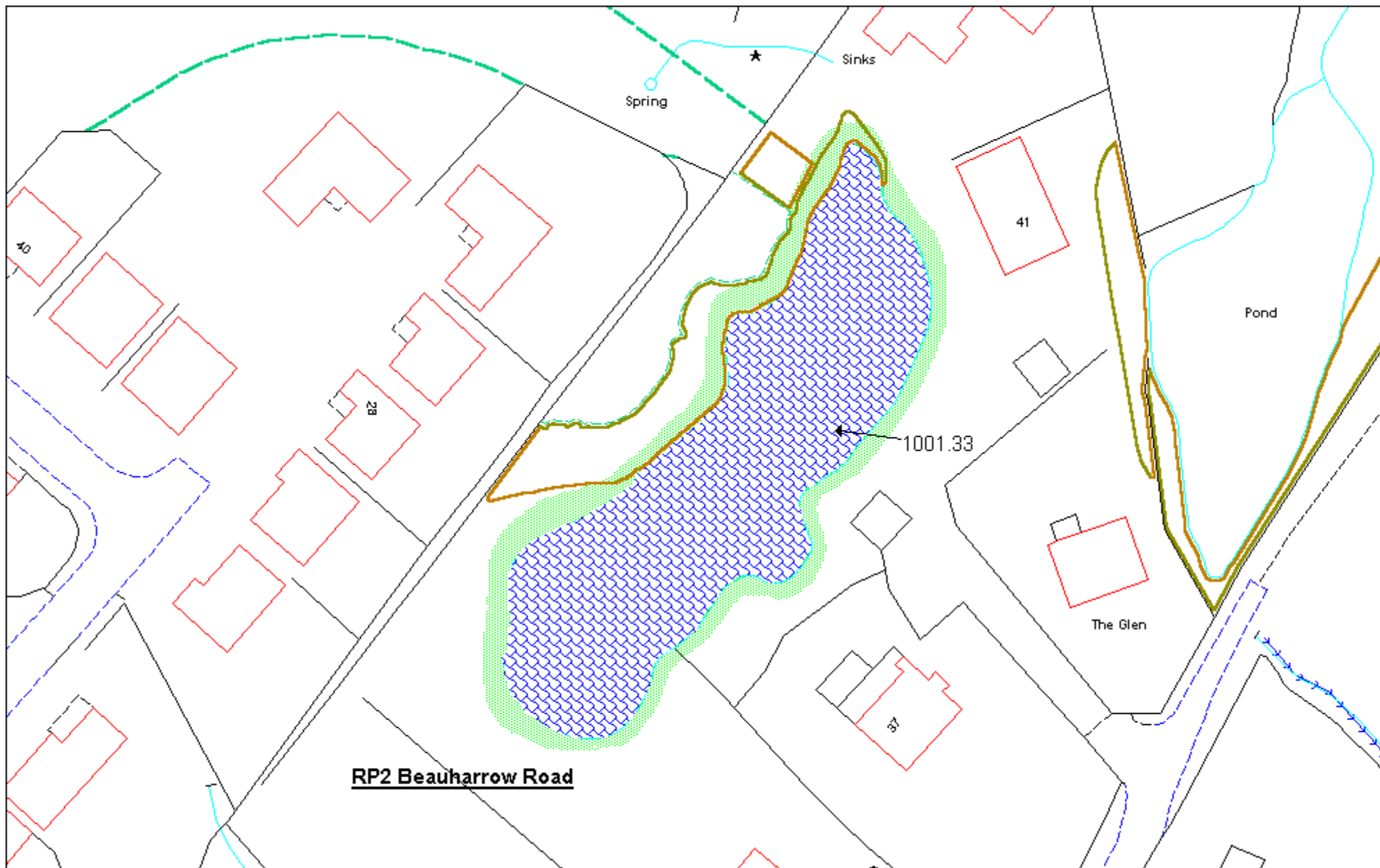
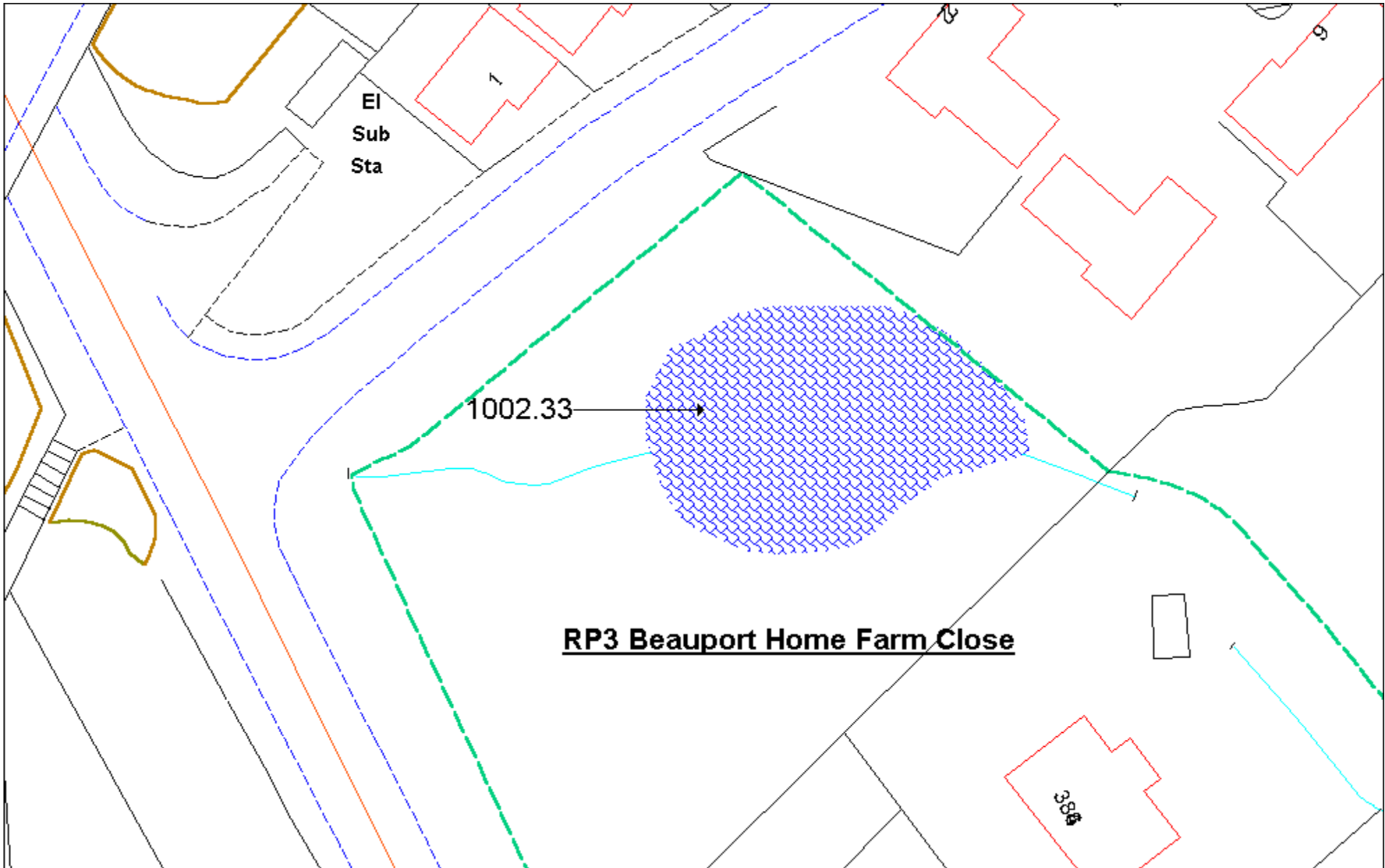
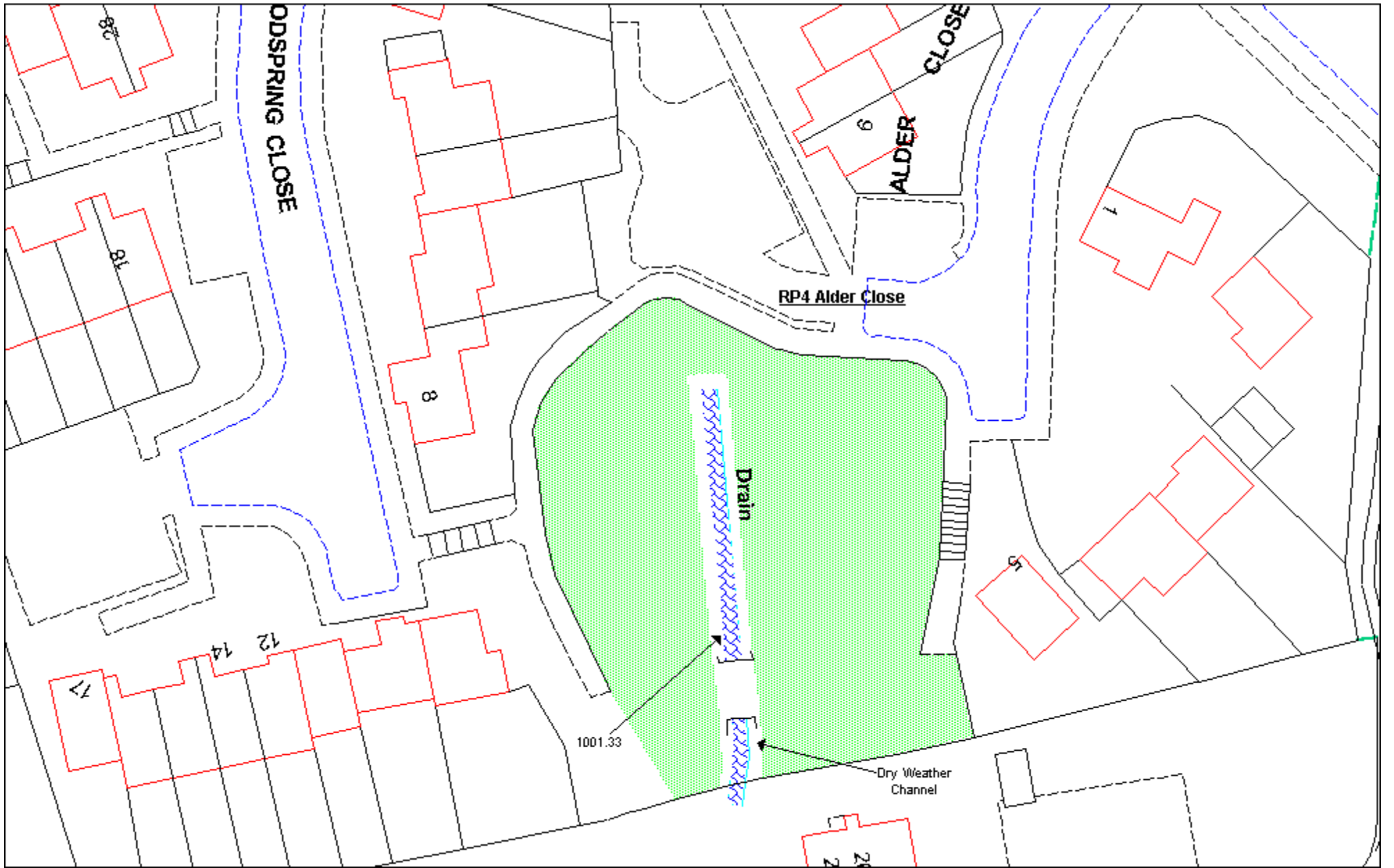


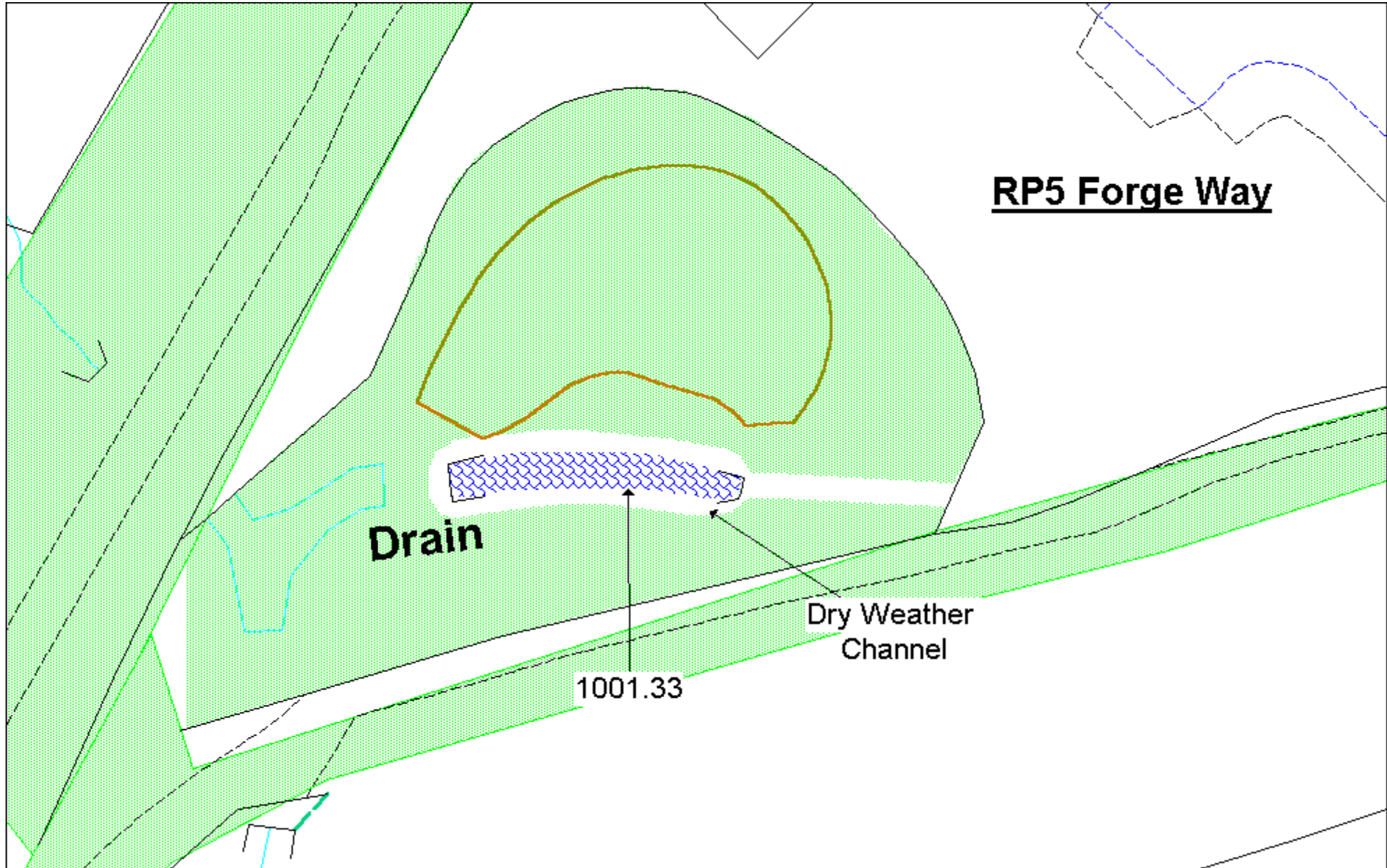
### Waterways

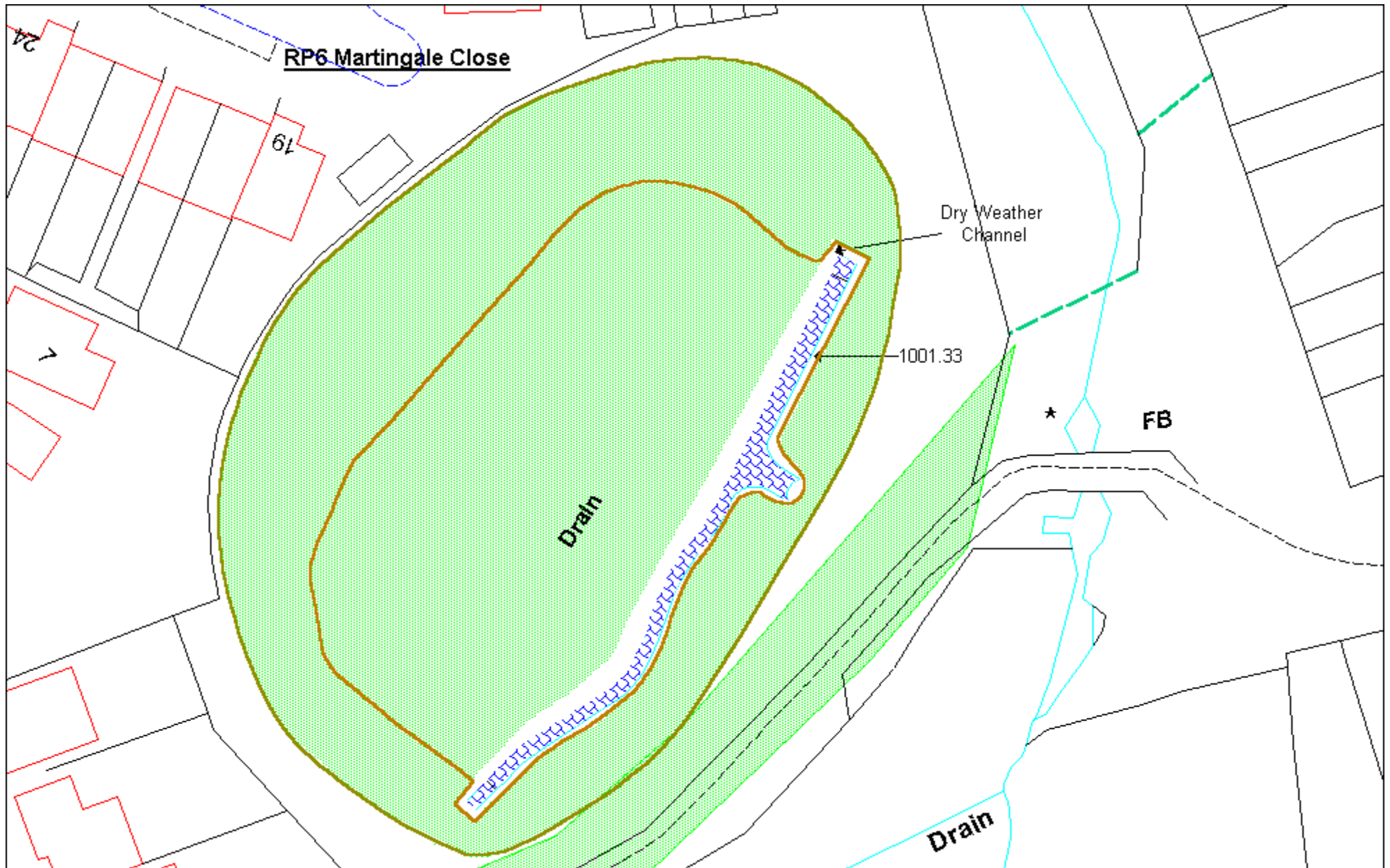


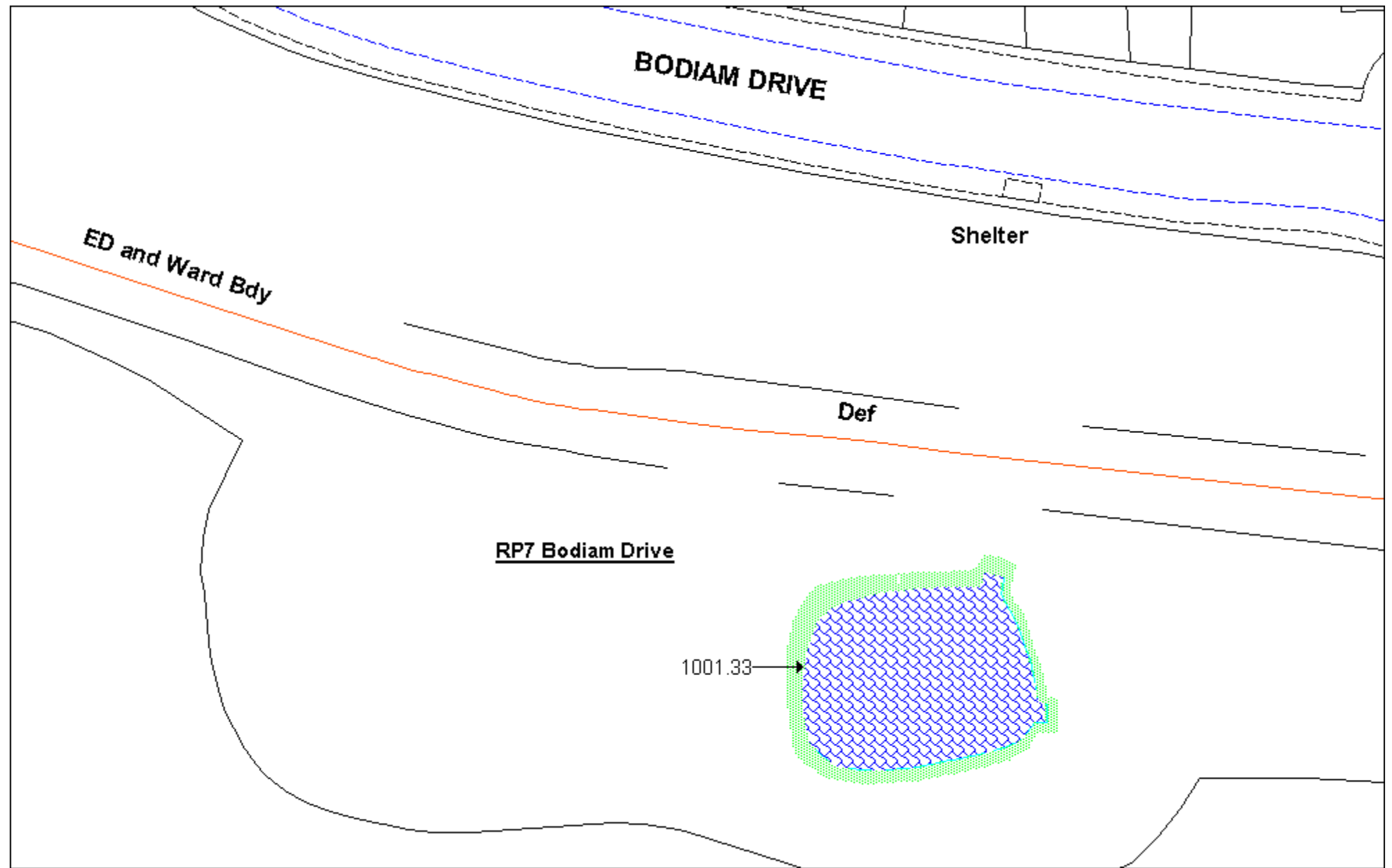












**RP8 Fieldway**

1001.33

Dry Weather Channel

**MAGPIE CLOSE**  
35

80

74

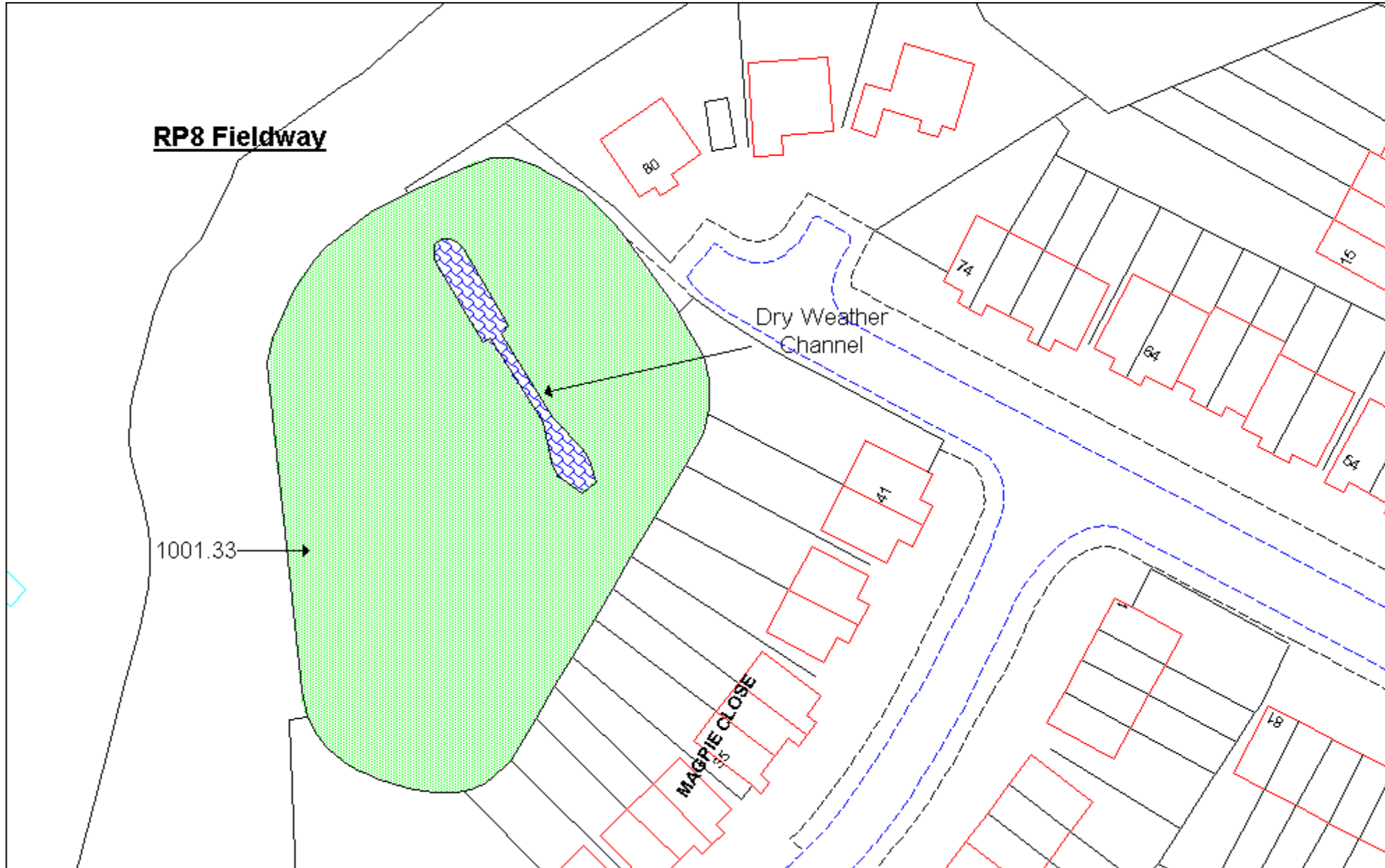
64

16

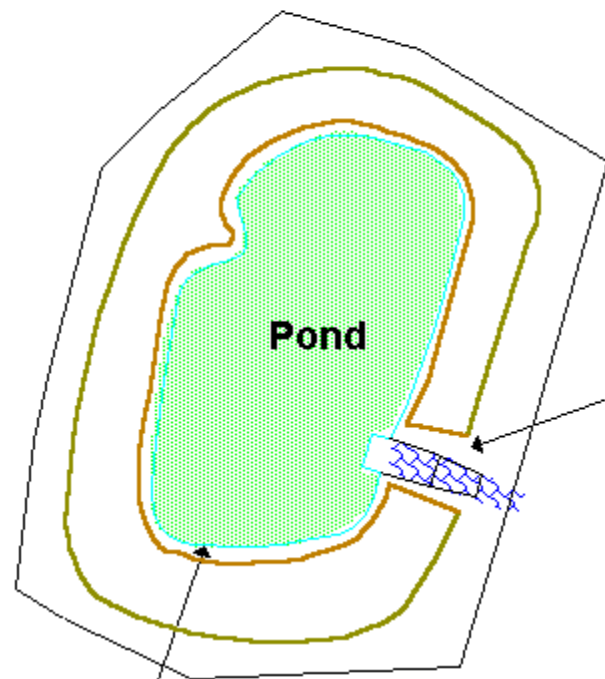
64

41

16

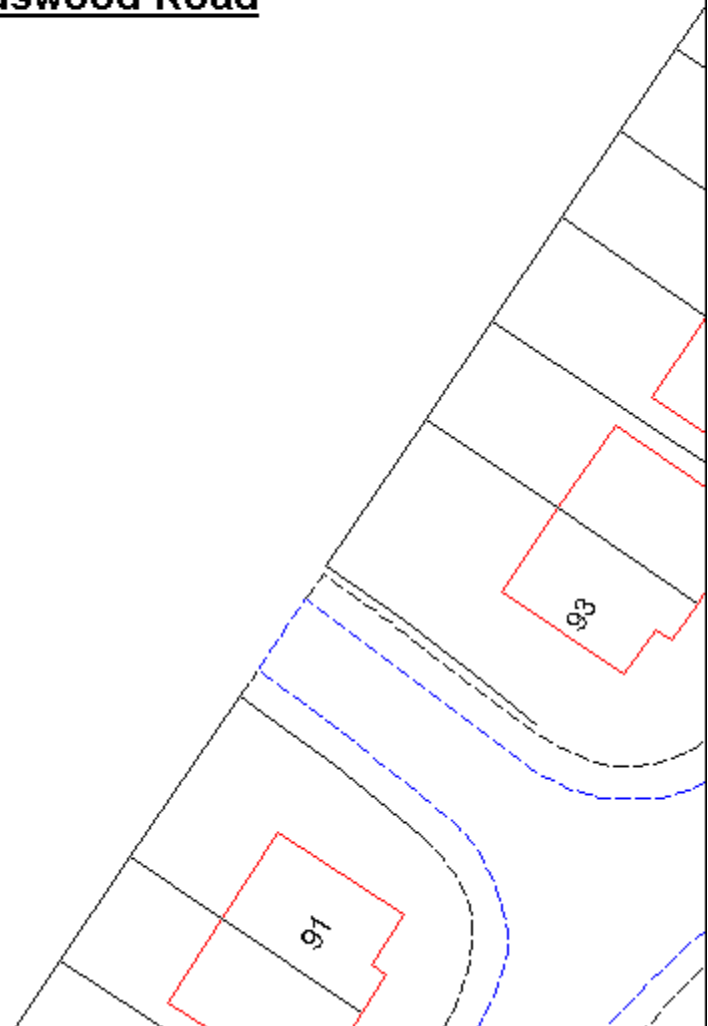


**RP9 Reedswood Road**



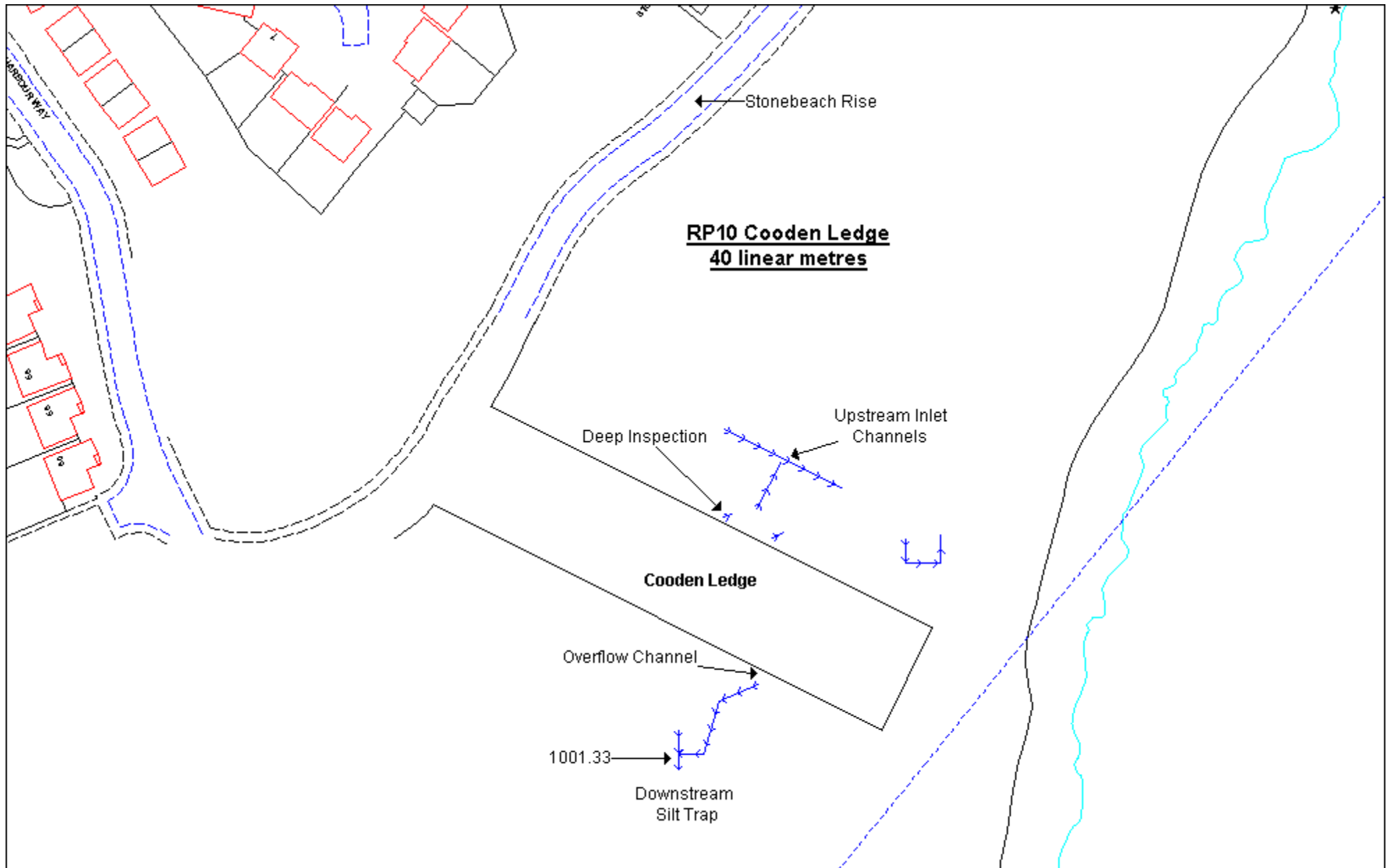
Dry Weather  
Channel

1001.33



98

97



**ST1 Battle Road Stream 125lm**<sup>6.01</sup>

1001.32

2.09

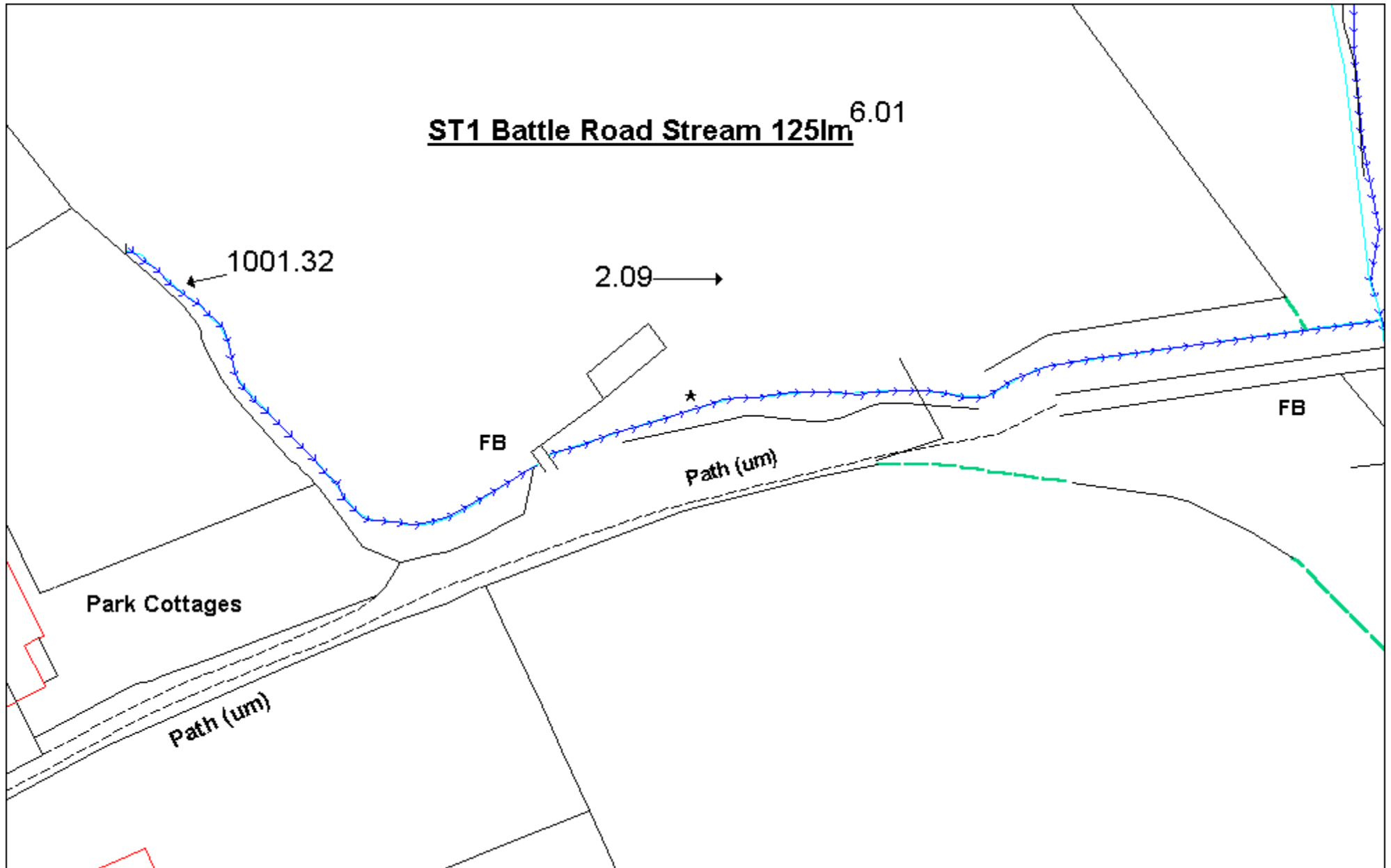
FB

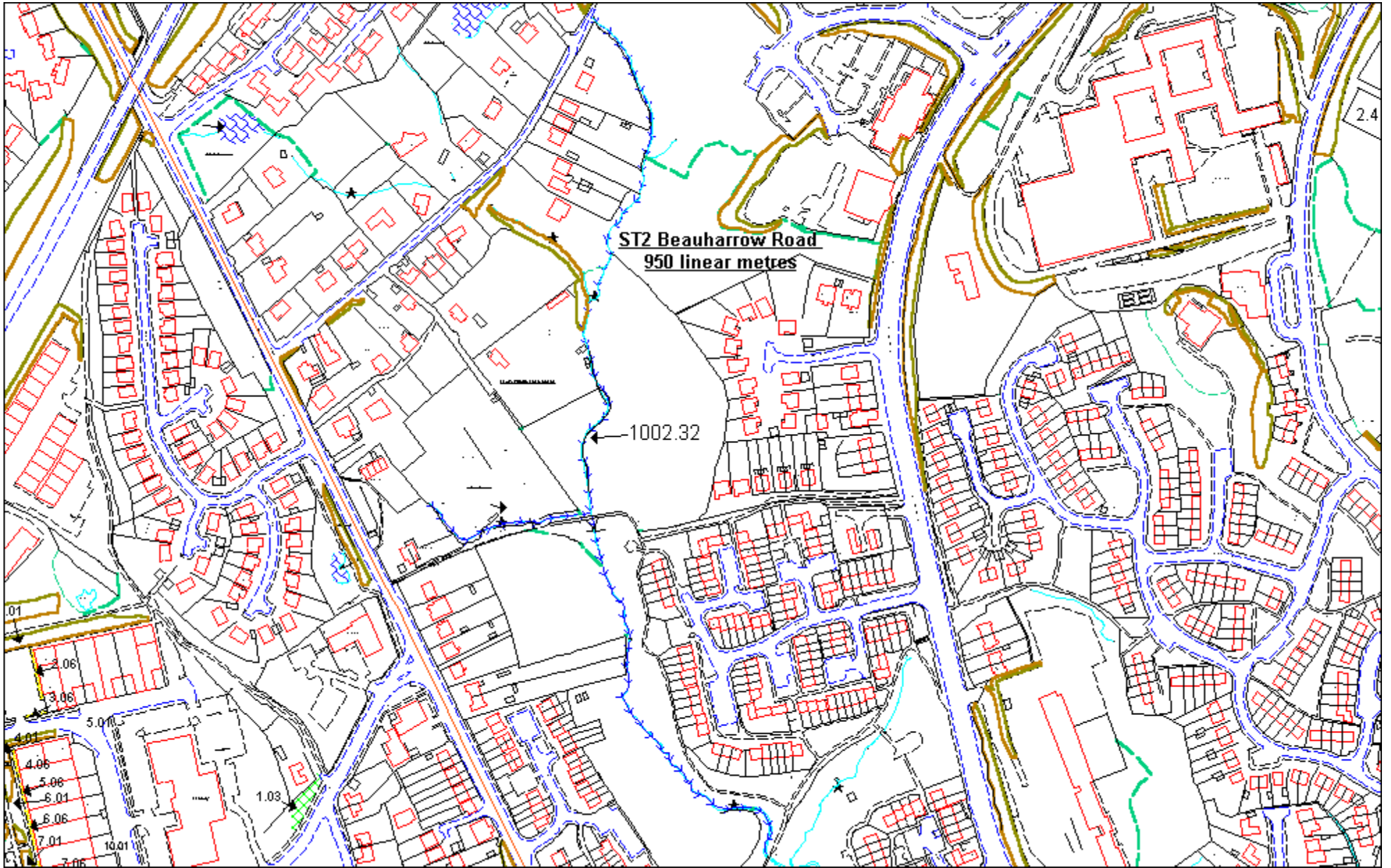
Path (um)

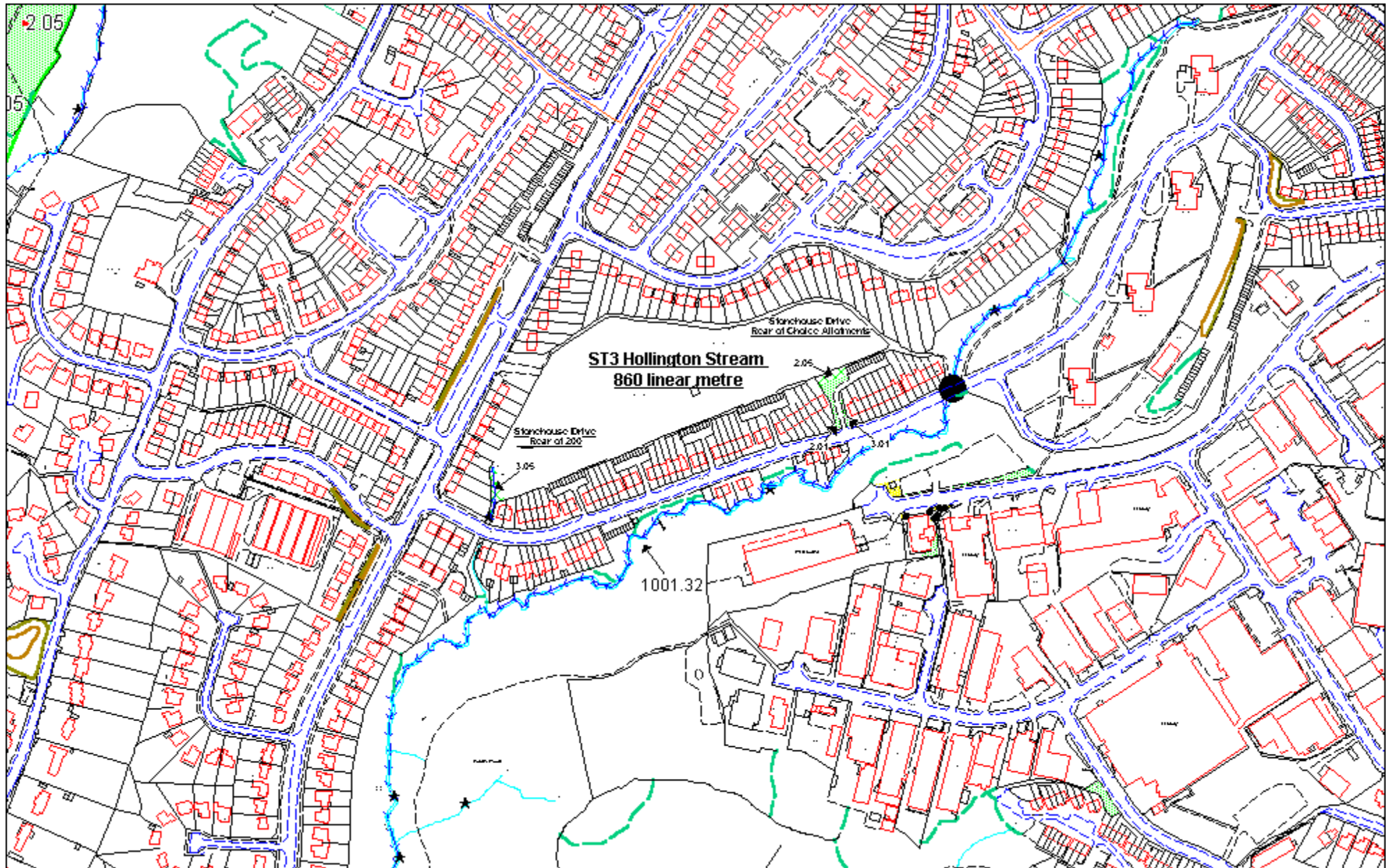
FB

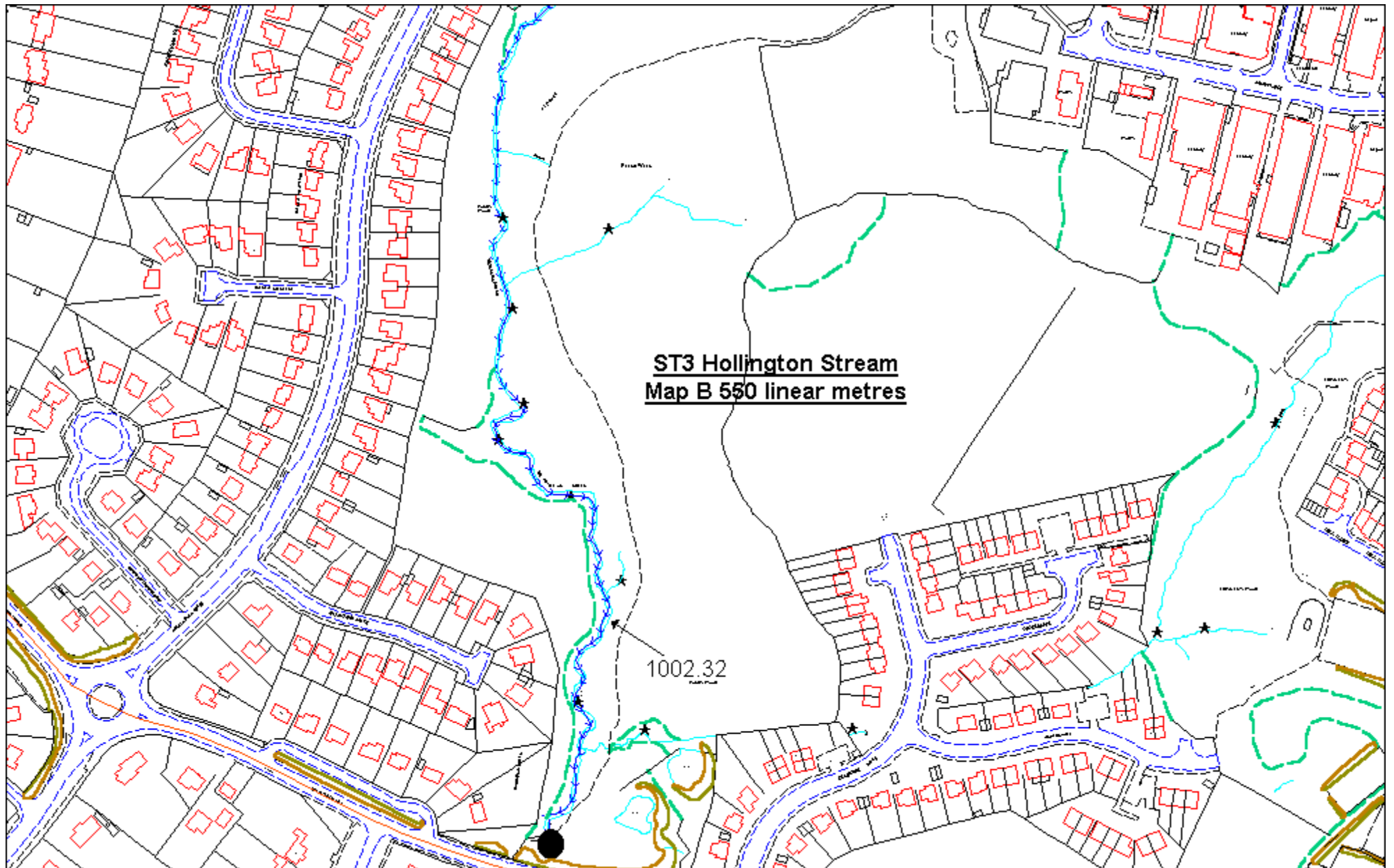
Park Cottages

Path (um)



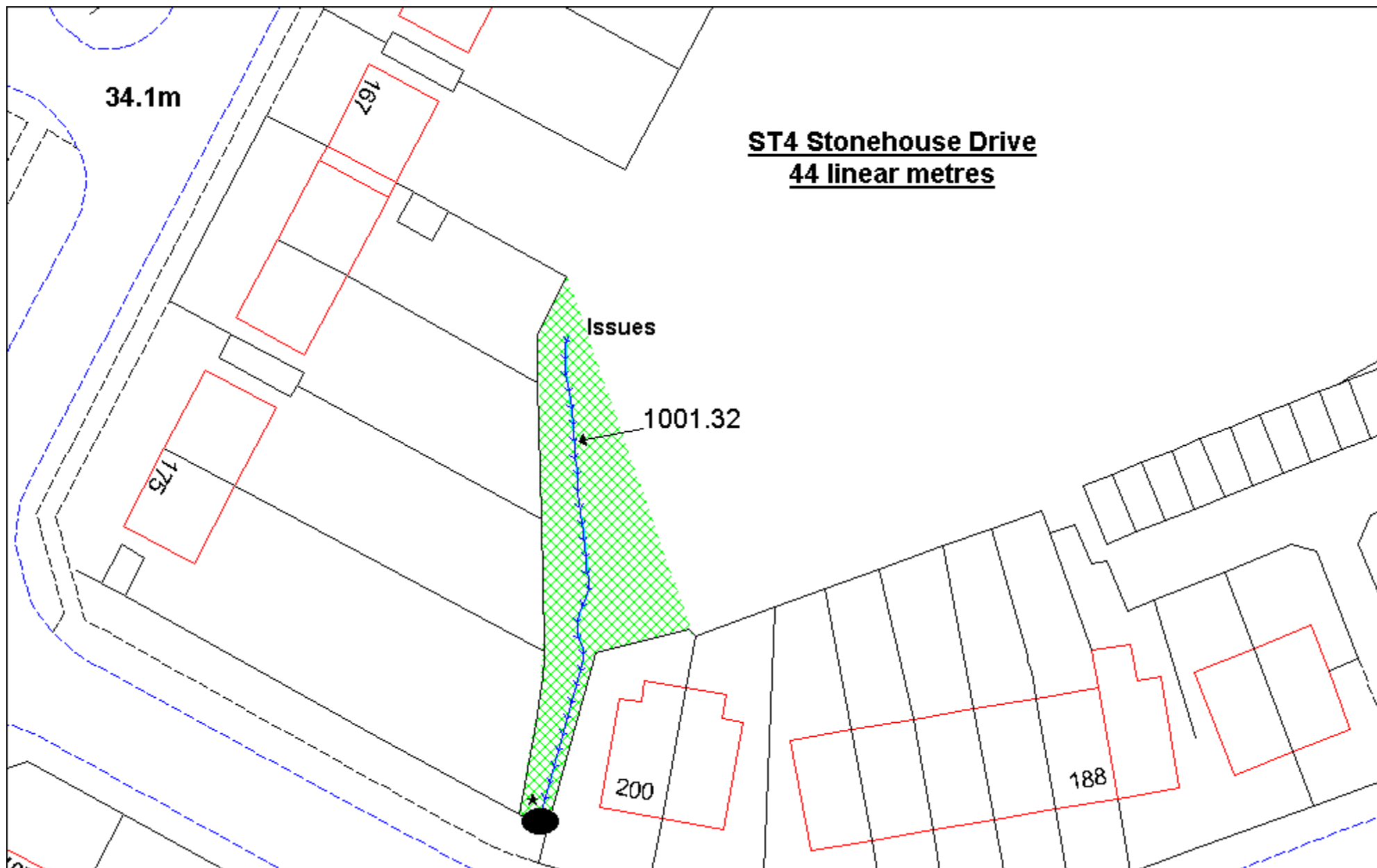


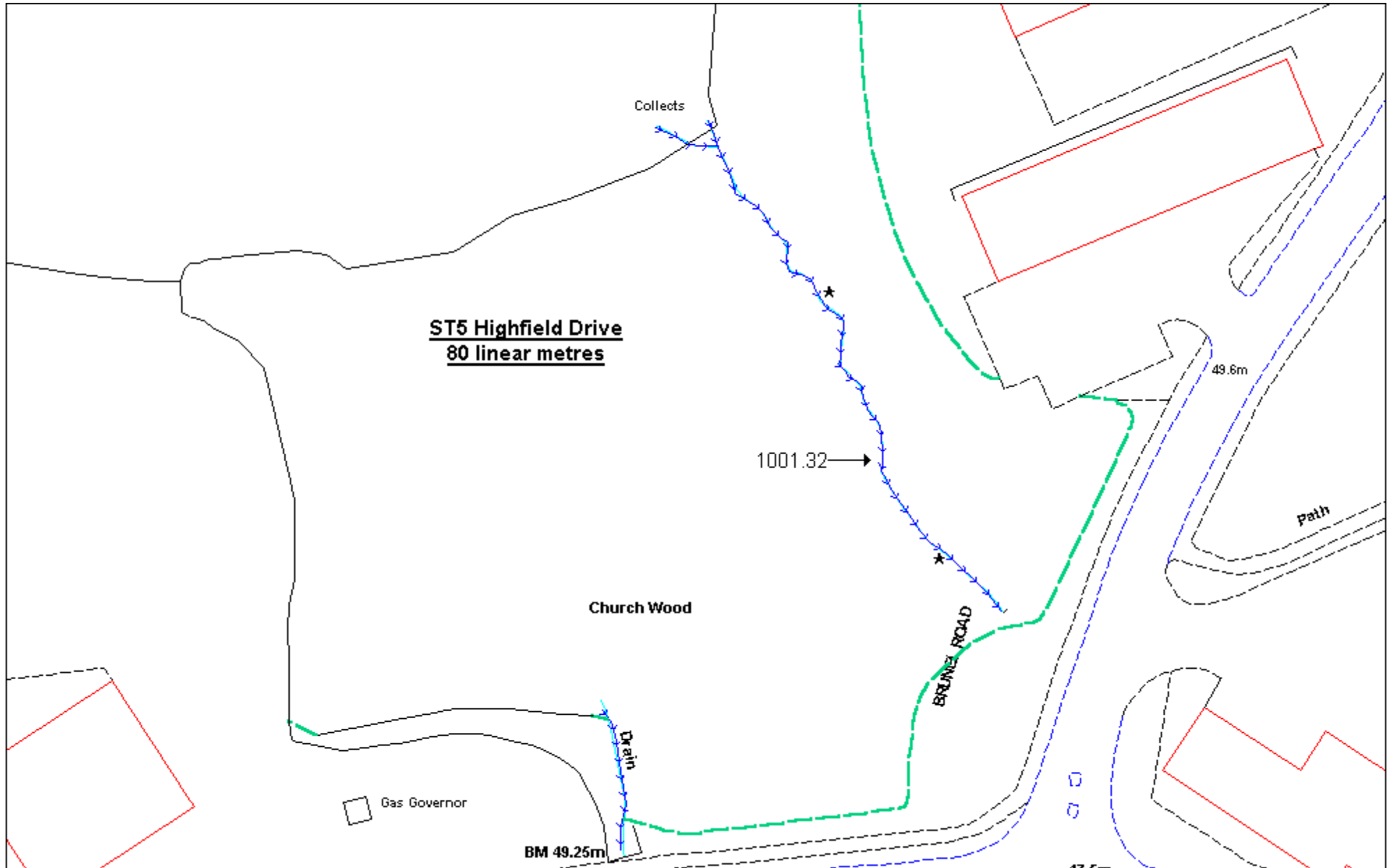


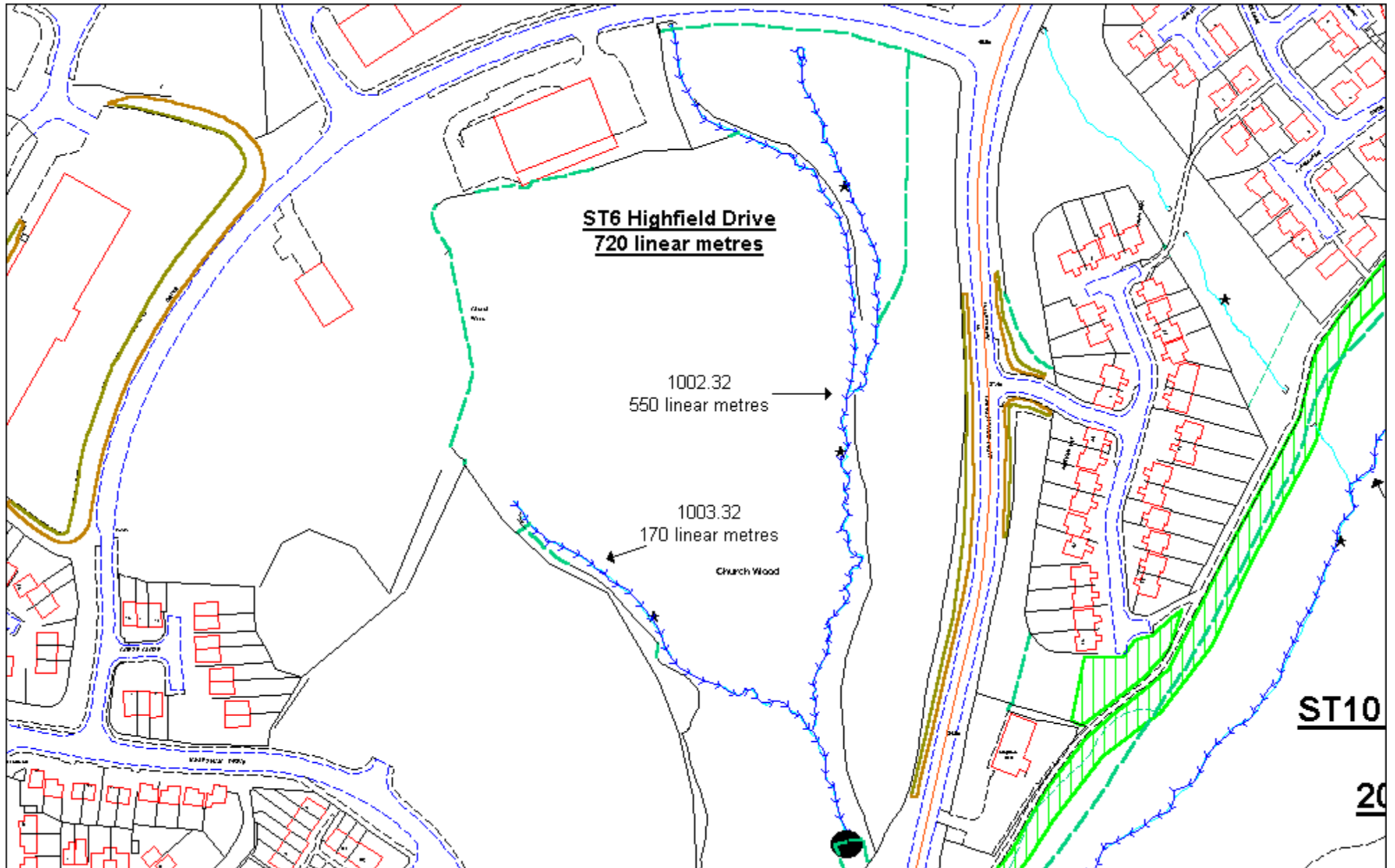


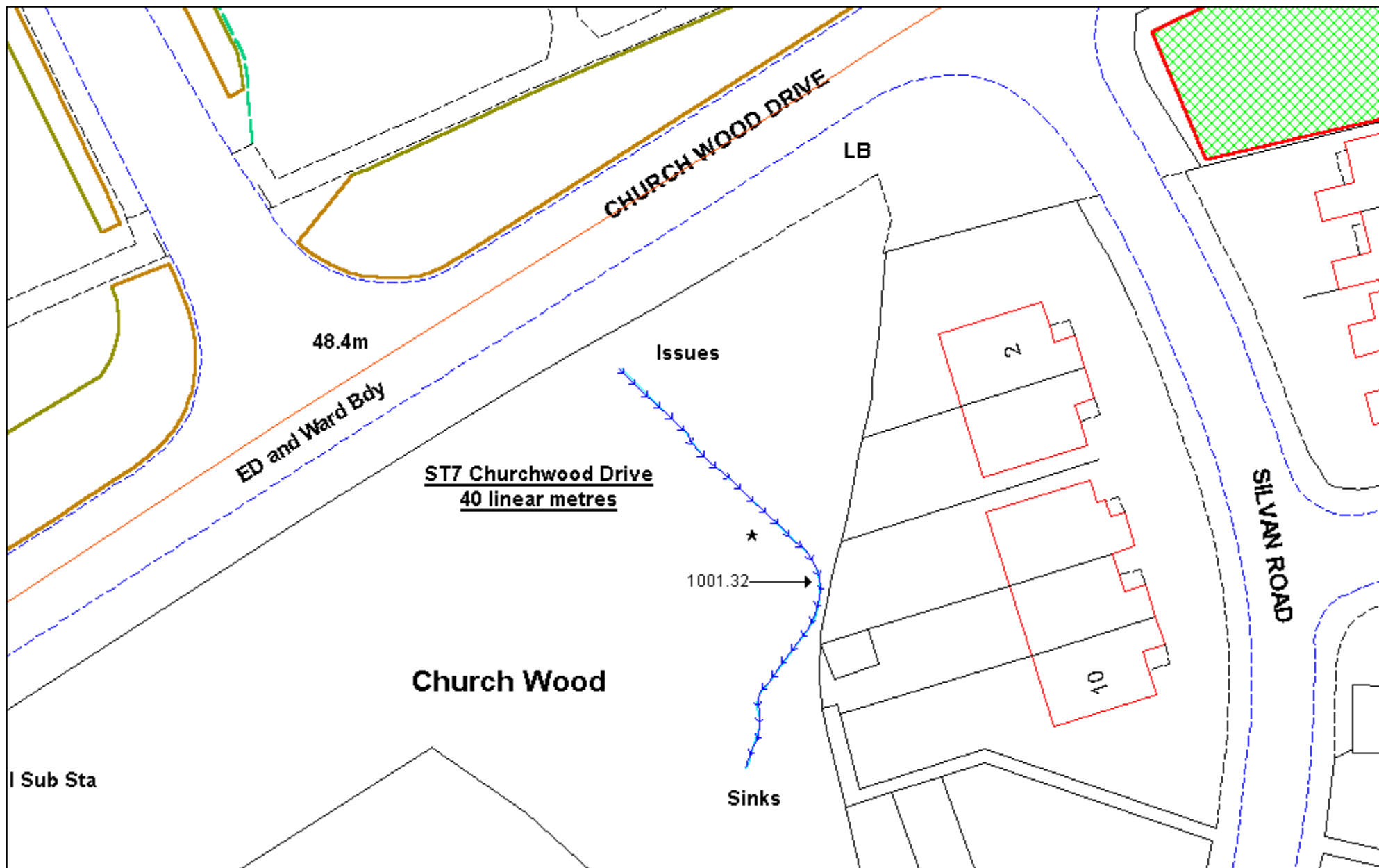
**ST3 Hollington Stream**  
**Map B 550 linear metres**

1002.32











**ST9 Bexhill Road Recreation Ground**  
**597 linear metres**

1001.32

