

MID SUFFOLK DISTRICT COUNCIL

PLANNING PERMISSION

Council Offices, Needham Market, Ipswich, IP5 8DL

TOWN AND COUNTRY PLANNING ACT 1990

FORM P2

Town and Country Planning General Development Order 1988 (as amended)

Date of Application: 26 AUG 94

Application No:

Date Registered: 07 SEP 94

845/94

Name and address of agent

Name and address of applicant

A ELLIS

A ELLIS

HAWKS NEST

HAWKS NEST

THE STREET

THE STREET

WATTISFIELD

WATTISFIELD

DISS

DISS

Proposed development and location of the land: PROVISION OF CHILDRENS PLAY AREA WITH EQUIPMENT. WATTISFIELD PLAYINGFIELD. DISS ROAD. WATTISFIELD

The Council, as local planning authority, hereby give notice that PLANNING PERMISSION HAS BEEN GRANTED in accordance with the application particulars and plans submitted subject to the following conditions:-

1. The development must be begun not later than the expiration of five years beginning with the date of this permission.

The reason for the condition is:

- 1 Required to be imposed pursuant to Section 91 of the Town and Country Planning Act 1990.

Date: 18 October 1994


Director of Planning & Leisure



MID SUFFOLK DISTRICT COUNCIL

MID SUFFOLK DISTRICT COUNCIL HEALTH DEPARTMENT	
Received	15 SEP 1994
Acknowledged	
Referred to	

MEMORANDUM

FROM: Director of Planning & Leisure
TO: Director of Environmental Health Services
OUR REF: 845/94 **DATE:** 14th September 1994
R/S

PROPOSAL: PROVISION OF CHILDRENS PLAY AREA WITH EQUIPMENT


LOCATION: WATTISFIELD PLAYINGFIELD, DISS ROAD, WATTISFIELD

Please let me have your observations on the above proposal within 14 days.

Bernard K. Horstead
Director of Planning & Leisure

My observations are:-

No objections.
No adverse environmental impact.





MID SUFFOLK DISTRICT COUNCIL

PARISH COUNCIL

Comments from : WATTISFIELD

Planning officer : RMS
Application number : 845/94
Proposal : PROVISION OF CHILDRENS PLAY AREA WITH EQUIPMENT

Location : WATTISFIELD PLAYINGFIELD, DISS ROAD, WATTISFIELD

APPROVE



REFUSE



Additional Comments:

Confirming my telephone call of this morning
At the Parish Council meeting held last evening 3/10/94
all present were in favour of Application 845/94.
Please note Mr A.J.Ellis signed behalf of the
Wattisfield Community Council.

RECEIVED
- 7 OCT 1994

845

Telephone: STANTON (0359) 251230

Application Reference 845/94

"Crofters",
Church Green Lane,
Wattisfield,
DISS,
Norfolk,
IP22 1LN.

23rd September, 1994.

Mid Suffolk District Council,
Council Offices,
Needham Market,
IPSWICH,
Suffolk,
IP6 8DL.

For the attention of Mr. Bernard K. Horstead -
Director of Planning & Leisure.


Dear Sir,

Re: Proposal: PROVISION OF CHILDRENS PLAY AREA WITH EQUIPMENT -
Location: WATTISFIELD PLAYINGFIELD, DISS ROAD, WATTISFIELD.

I acknowledge your letter dated the 14th September in connection with the above proposal, which I have read with interest.

I would like to place on record that I am extremely annoyed to read that planning permission is required for a Childrens Play Area on a well established recreation. How is the rest of our money, wasted in like department.

Yours faithfully,



M.J. DANN

MID-SUFFOLK DISTRICT COUNCIL
RECEIVED PLANNING DEPT.

86

SUFFOLK LOCAL PLANNING AUTHORITIES

Form 1

PLANNING APPLICATION

MID SUFFOLK DISTRICT COUNCIL RECEIVED PLANNING DEPT.	30 AUG 1994
ACKNOWLEDGED	DATE
PASSTO	For Office

MID SUFFOLK DISTRICT COUNCIL RECEIVED PLANNING DEPT.
07 SEP 1994
ACKNOWLEDGED
DATE
PASSTO

PLEASE READ THE GUIDE TO MAKING A PLANNING APPLICATION IT WILL HELP YOU TO COMPLETE THIS FORM.

1. TYPE OF APPLICATION (Please tick one box only):
- a) Outline Planning Permission
 - b) Full Planning Permission for building works or other works which may include a change of use
 - c) Full Planning Permission for a change of use only
 - d) Approval of details (reserved matters) under Outline Permission No.
 - e) Permission 'removing' or 'varying' condition(s) No.(s) of Permission No.
 - f) Permission to 'renew' previous Planning Permission No.

2. If you have ticked (a) above please tick (if applicable) one or more of the following boxes BUT first read note of the Guide to Making a Planning Application.

The following matters ARE part of this application:-

- a) External Appearance
- b) Siting
- c) Design
- d) Means of Access
- e) Landscaping

3. (a) Name and address of Applicant	(b) Name and Address of Agent
A. Ellis	
Hawks Nest	
The Street	
Wattisfield, Diss	
Telephone 0359 251 224	Telephone

4. I enclose the Fee of £. 35. — and appropriate Certificate(s).

5. (a) Signature of Applicant or Agent (b) Date

6. Please state address of application site. Give Parish name and where appropriate, Grid Reference

8. Please give the dimensions of the application site:-

- (a) Site Area: Hectares or Acres
- (b) Site Dimensions: Frontage Depth

9. (a) Please indicate if permission is required for a limited period only:

YES

NO

(b) If you have ticked the "Yes" box please state the period for which you wish permission to be
.....

10. Will the proposal involve:-

- (a) the construction of a new vehicular access? YES NO
- (b) the alteration of an existing vehicular access? YES NO
- (c) the creation or alteration of a pedestrian access? YES NO
- Will the proposal affect a Public Right of Way? YES NO

If yes, please plot accurately the affected Public Right of Way on your plans.

11. Please state:-

- (a) How you intend to dispose of surface water
- (b) How you intend to dispose of foul sewage

12. Will the proposal involve:

- (a) the felling or lopping of any trees? YES NO
- (b) the removal of any hedgerows? YES NO

If you have answered "Yes" to either of the above questions please plot accurately the affected trees/hedges with their canopy spreads on your plans.

13. Please describe the purposes for which the land and/or the buildings are now used or the last use.

If used for more than one purpose please give details.

Playingfield

14. Please give details of the applicant's interest in the land e.g. owner, lessee, prospective purchaser etc.

lessee

INFORMATION FOR INDUSTRIAL, C SHOP OR STORAGE APPLICATIONS

or Acres
Depth.....

16. In the case of INDUSTRIAL DEVELOPMENT please describe the process to be carried on, the end product and the type or plant of machinery to be used. Please read notes 16-22 before filling in this section of the form.

Do you wish permission to be granted.

- | | |
|------------------------------|--|
| YES <input type="checkbox"/> | NO <input checked="" type="checkbox"/> |
| YES <input type="checkbox"/> | NO <input checked="" type="checkbox"/> |
| YES <input type="checkbox"/> | NO <input checked="" type="checkbox"/> |
| YES <input type="checkbox"/> | NO <input checked="" type="checkbox"/> |

17. (a) Will the proposal involve the presence on site of HAZARDOUS at or in excess of that described in Schedule 1 of the Planning copy of this Schedule is available for inspection at the Local C

YES

(b) If you have ticked the "Yes" box please state the substance &

- | | |
|------------------------------|--|
| YES <input type="checkbox"/> | NO <input checked="" type="checkbox"/> |
| YES <input type="checkbox"/> | NO <input checked="" type="checkbox"/> |

18. Please give details of the existing and proposed gross floorspace (that is whether the figures refer to square feet or square metres.

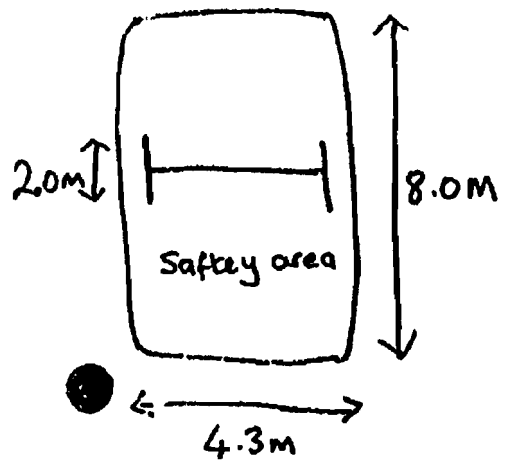
Describe the affected trees/hedgerows

Handwritten notes:
1. 10m x 10m
2. 10m x 10m
3. 10m x 10m
4. 10m x 10m

USE	Existing	Proposed
Industrial		
Warehousing		
Retail		
Offices		
Storage		

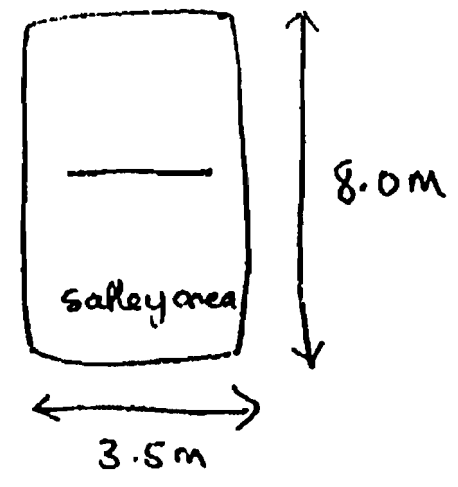
Log Swing

Height 2.8 m
(flat seats)



Mini Swing

Height 1.8 m
(Cradle seats)



Slide

Height 1.2 m
 Slide length 2.9 m
 Slide width 0.45 m
 Walk on slide height 0.15 m
 Safety area 7.5 m.
 2.45 m.

Small Slide

Height to top of steps
 Height to hand rail
 Slide length 2.3 m
 Safety area 5.0 m
 3.5 m

Climbing frame

Height 2.2 m

A partial hand-drawn diagram of a climbing frame, showing a rectangular frame with an upward-pointing arrow on the right side.

Spring turtle

Height .0.7 m
 Seat height 0.5 m
 Safety area 3.0 m

24.5m

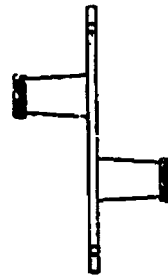
11.75m



7 SWINGS




150577 TURTLE




150209 SWINGS



SLIDE



152273 CLIMBING FRAME



154211 MAGGOT SLIDE

GATE

MID SUFFOLK DISTRICT COUNCIL
RECEIVED PLANNING DEPT.

07 SEP 1994

AC 10/10/2000

Town and Country Planning General Development Order 1988 (as amended)

845

CERTIFICATE UNDER ARTICLE 12A

You should complete either 1 or 2 and 3 or 4.

If 2 or 4 are completed then you must serve Notice on the owner(s)/tenant(s).

AND SUFFOLK DISTRICT COUNCIL RECEIVED PLANNING DEPT.	NO. 3001/1994 PLANNING DEPT.
07 SEP 1994	30 AUG 1994
APPLICANT'S NAME	APPLICANT'S ADDRESS
DATE	DATE
PASS TO	PASS TO

1.

Certificate A

I certify that:

on the day 21 days before the date of the accompanying application nobody, except the applicant was owner of any part of the land to which the application relates.

Signed *C.G. Ellis*

On behalf of *Wottonfield Community Council* Date *6/9/94*

OR

Certificate B

I certify that:

I have/The applicant has given the requisite notice to everyone else who, on the day 21 days before the date of the accompanying application was the owner of any part of the land to which the application relates listed below.

Owner's name

Address at which notice was served

Date on which notice was served

Signed

On behalf of Date

AND

3.

None of the land to which the application relates is, or is part of, an agricultural holding.

Signed *C.G. Ellis*

On behalf of *Wottonfield Community Council* Date *6/9/94*

OR

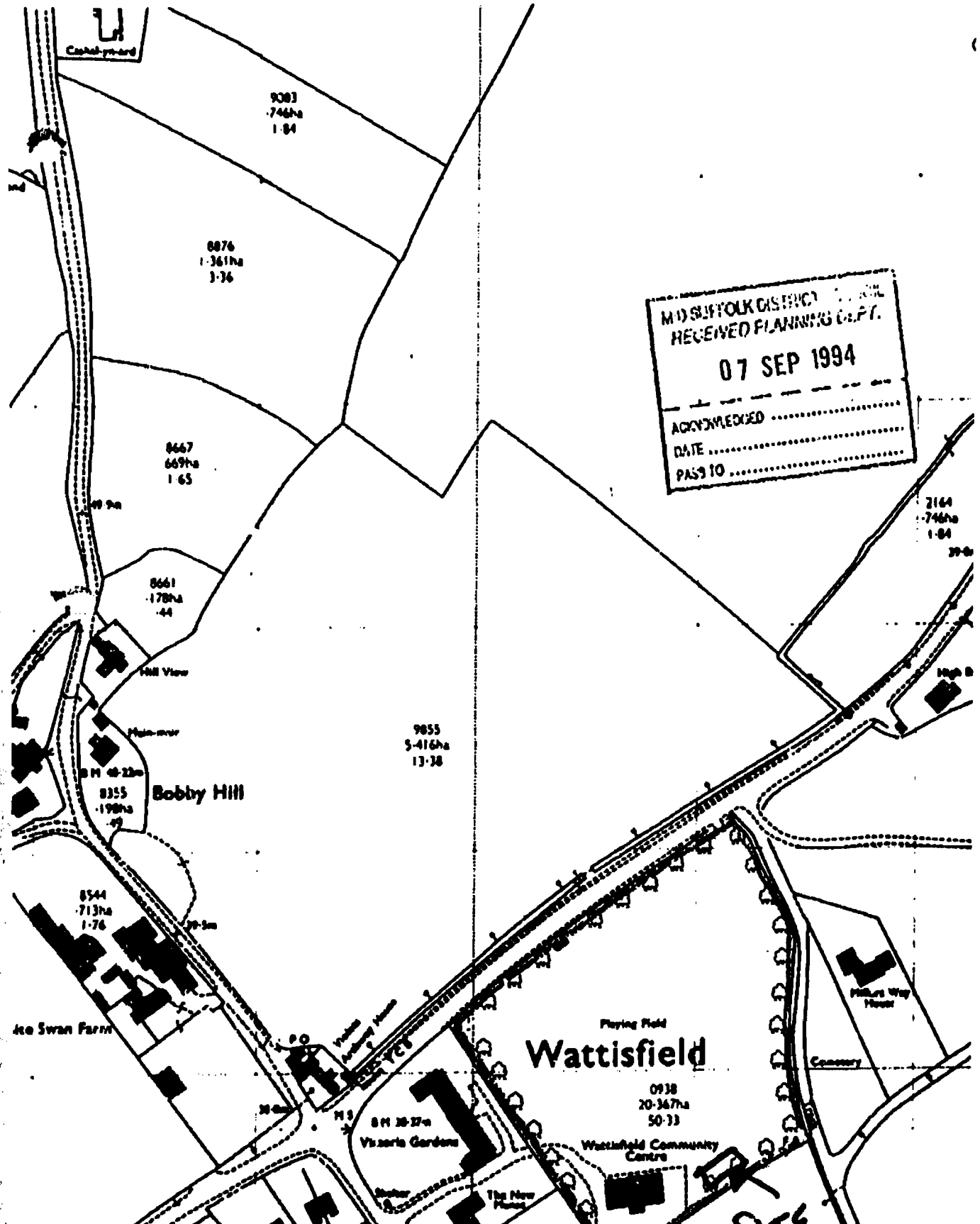
4.

I have/The Applicant has given the requisite notice to every person other than my/him/her self who, on the day 21 days before the date of the application was a tenant of an agricultural holding on all or part of the land to which the application relates, as follows:

Tenants' name

Address at which notice was served

Date on which notice was served



MID SUFFOLK DISTRICT COUNCIL
 RECEIVED PLANNING DEPT.
 07 SEP 1994
 ACKNOWLEDGED
 DATE
 PASS TO

9083
 746ha
 1-84

8876
 1-361ha
 1-76

8667
 669ha
 1-65

8661
 178ha
 1-44

9855
 5-416ha
 13-78

8355
 198ha
 1-49

8544
 713ha
 1-76

2164
 746ha
 1-84

Hill View

Main-moor

BH 46-22a

Bobby Hill

Ice Swan Farm

P.O.

Wattisfield House

Wattisfield YCC

BH 26-27a
 Victoria Gardens

Wattisfield

0938
 20-367ha
 50-73

Wattisfield Community Centre

Pictures Way Farm

Conerary

The New House