

- Key**
- APPLICATION BOUNDARY
 - 1 NORTHERN SLOPES OF RHEIDOL / MELINDWR VALLEY
 - 2 CAPEL BANGOR SETTLEMENT
 - 3 WESTERN SLOPES OF HILLSIDE, EAST OF PROPOSED SITE
 - 4 GLAN RHEIDOL AND SURROUNDINGS
 - 5 RHEIDOL VALLEY RIVER CORRIDOR



REVISIONS

RPS Planning, Transport and Environment

ENVIRONMENTAL PLANNERS AND SCIENTISTS
LANDSCAPE ARCHITECTS
ARCHITECTS

WELLFIELD HOUSE
33 NEW HEY ROAD
HUDDERSFIELD HD3 4AL
TEL: 01484 643124
FAX: 01484 516652

THIS DRAWING IS NOT TO BE SCALED ALL DIMENSIONS TO BE CHECKED ON SITE DISCREPANCIES, AMBIGUITIES AND/OR OMISSIONS BETWEEN THIS DRAWING AND INFORMATION GIVEN ELSEWHERE MUST BE REPORTED IMMEDIATELY TO THIS OFFICE FOR CLARIFICATION BEFORE PROCEEDING

PROJECT

Capel Bangor

TITLE
Landscape Character

SCALE
1:12500

DATE
February 2003

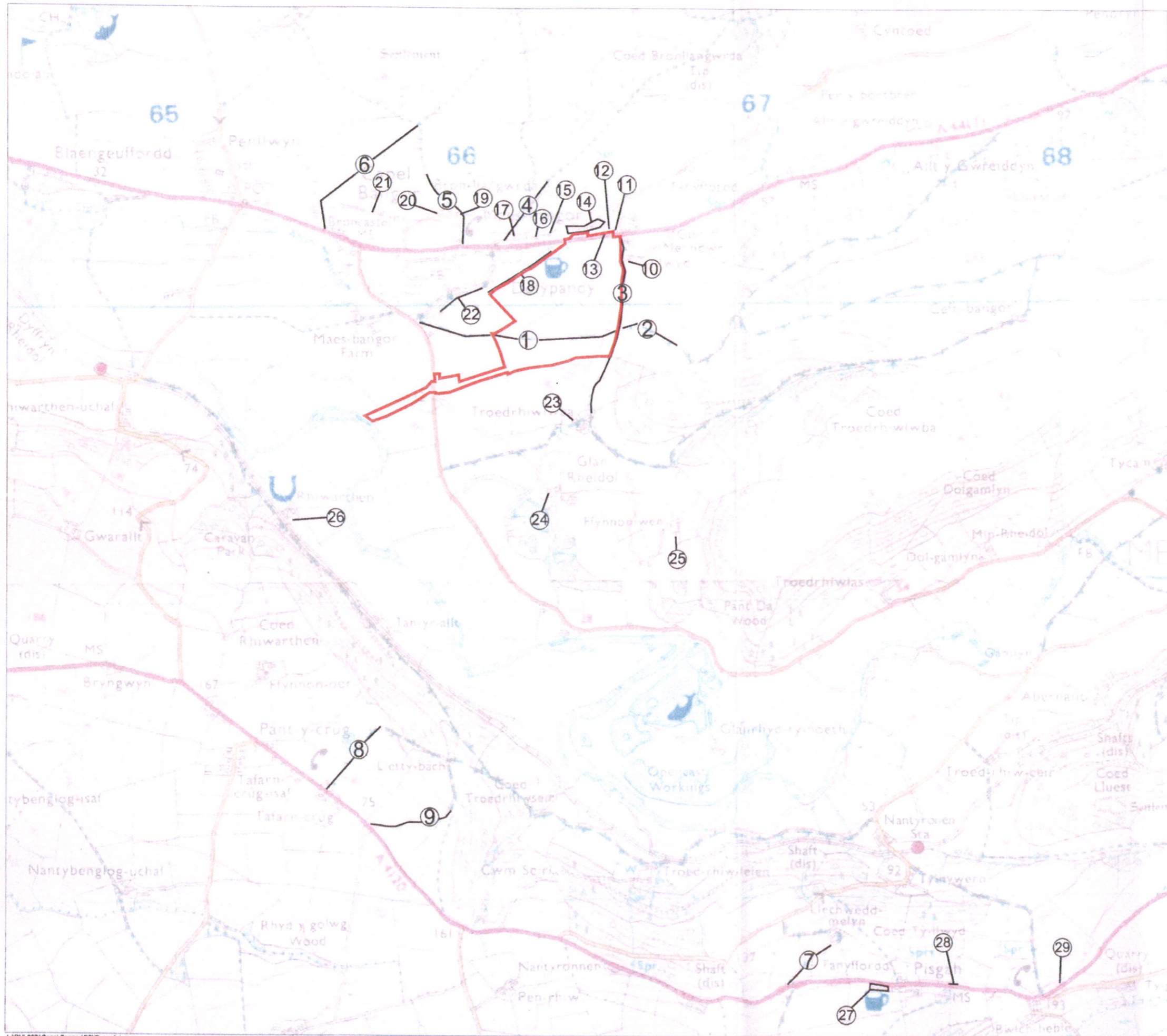
PROJECT NUMBER
DHL2071




DRAWN BY
RM

CHECKED
DT

DRAWING NUMBER
8.3

REV



-  Application Boundary
-  Receptor Location
-  Linear Receptor

Note:
 1. Receptors 1-8 : Location of number denotes position of photographic viewpoint
 2. Receptors 10, 11, 14, 19-21, 26-29: Photographic viewpoints located adjacent to receptor
 3. Receptor 9: Uses view from receptor 8
 4. Receptor 12, 13, 15-18, 22, 23, 24, 25: No viewpoint available



REVISIONS

RPS Planning, Transport and Environment

ENVIRONMENTAL PLANNERS AND SCIENTISTS
 LANDSCAPE ARCHITECTS
 ARCHITECTS

WELLFIELD HOUSE
 33 NEW HEY ROAD
 HUDDERSFIELD HD3 4AL
 TEL: 01484 543124
 FAX: 01484 516682

THIS DRAWING IS NOT TO BE SCALED ALL DIMENSIONS TO BE CHECKED ON SITE DISCREPANCIES, AMBIGUITIES AND/OR OMISSIONS BETWEEN THIS DRAWING AND INFORMATION GIVEN ELSEWHERE MUST BE REPORTED IMMEDIATELY TO THIS OFFICE FOR CLARIFICATION BEFORE PROCEEDING

PROJECT
Capel Bangor

TITLE
Receptor and Viewpoint Locations Plan

SCALE
1:12500
 DATE
February 2003
 PROJECT NUMBER
DHL2071

DRAWN BY
RM
 CHECKED
DT
 DRAWING NUMBER
8.4
 REV